 <p style="text-align: center;"><b>Council Communication</b> Office of the City Manager</p>	<b>Date:</b>	May 20, 2013
	<b>Agenda Item No.</b>	<b>7B</b>
	<b>Roll Call No.</b>	<b><u>13-769</u></b>
	<b>Communication No.</b>	<b><u>13-260</u></b>
	<b>Submitted by:</b>	<b>Jeb E. Brewer, P.E., City Engineer</b>

**AGENDA HEADING:**

Ordering construction of the following: 2013 City-wide Portland Cement Concrete (PCC) Pavement Restoration Program - receiving bids, (6-11-13), and setting date of hearing, (6-24-13). Construction Estimate - \$330,500.

**SYNOPSIS:**

Recommend the City Council proceed with construction of the improvement and set dates to receive bids and hold a public hearing, as required by Iowa Code, utilizing the method of financing referenced below. This project provides for timely maintenance of PCC residential and arterial streets utilizing full depth removal and replacement of distressed panels to improve the surface condition and extend the useful life of the streets.

**FISCAL IMPACT:**

Amount: \$330,500 (City Engineer's Estimate)

Funding Source: 2013-2014 CIP, Page Street - 9, Concrete Paving Restoration Program - Public Works, STR102, being: \$250,000 from STR102, G.O. Bonds, with a transfer of \$80,500 from STR205, Neighborhood Infrastructure Rehabilitation Program.

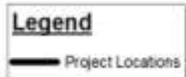
**ADDITIONAL INFORMATION:**

The Engineering Department has prepared plans, specifications, form of contract documents, and City Engineer's estimate for the construction of the 2013 City-wide PCC Pavement Restoration Program, 06-2013-003. The improvement includes furnishing, placing, curing, sawing, and sealing PCC pavement patches of various thickness in a cooperative effort with the City of Des Moines Public Works Department at the following locations in Des Moines, Iowa:


- 48th Street from Bel Aire Road to Crestmoor Drive
- Payne Road from M. L. King Jr. Parkway to 2327 Payne Road
- Washington Avenue from 2nd Avenue to dead-end east of Vermont Avenue
- E. 17th Court from Walker Street to E. University Avenue
- E. Washington Avenue from E. 16th Street to Dixon Street
- Glenwood Drive from S.W. 23rd Street to dead-end west of Virginia Place
- Willowmere Drive from Fleur Drive to cul-de-sac east of Park Plaza Drive
- Broad Street from S.E. 8th Street to S.E. 10th Street
- Indianola Avenue from Bloomfield Road to U.S. 69
- Williams Street from Maple Street to E. University Avenue
- E. Court Avenue from E. 4th Street to E. 4th Street
- S.E. 7th Street from Maury Street to dead-end south of Vale Street

- S.E. 9th Street from Maury Street to Shaw Street
- S.E. 10th Street from Maury Street to 200 feet south of Maury Street
- E. 17th Court from Garfield Avenue to Cleveland Avenue
- McCormick Street from Cleveland Avenue to E. Washington Avenue
- Wayne Street from Easton Boulevard to E. Washington Avenue
- E. 16th Street from E. University Avenue to Cleveland Avenue.

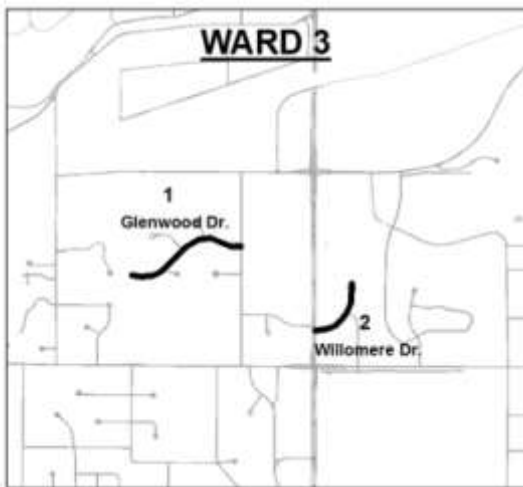
The estimated construction cost is \$330,500. The proposed plans, specifications, and form of contract documents are available for public inspection in the Des Moines City Engineer's Office.



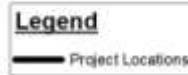
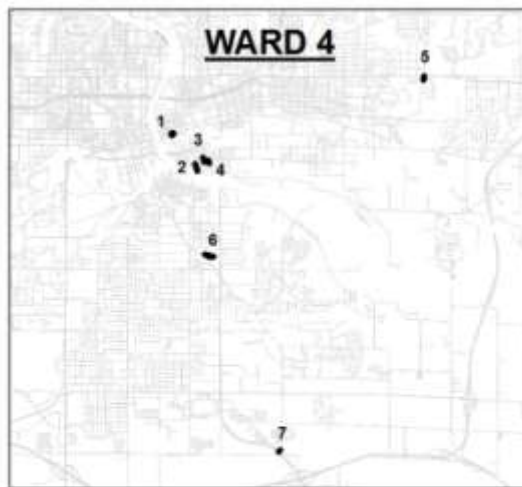
- 1. 48th St. - Bel Aire Rd. to Crestmoor Dr.
- 2. Payne Rd. - ML King Jr. Pkwy to 2327 Payne Rd.
- 3. Washington Ave. - 2nd Ave. to Dead-end East of Vermont Ave.



- 1. E. 16th St. - E. University Ave. to Cleveland Ave.
- 2. McCormick Ave. - Cleveland Ave. to E. Washington Ave.
- 3. E. Washington Ave. - E. 16th St. to Daxon St.
- 4. E. 17th Ct. - Walker St. to E. University Ave.
- 5. E. 17th Ct. - Garfield Ave. to Cleveland Ave.
- 6. Wayne St. - Easton Blvd. to E. Washington Ave.



- 1. Glenwood Dr. - SW 23rd St. to Dead-end West of Virginia Pl.
- 2. Willomere Dr. - Fleur Dr. to Cul-de-sac East of Park Plaza Dr.



- 1. E. Court Ave. - E. 4th St. to E. 4th St. (Intersection)
- 2. SE 7th St. - Maury St. to Dead-end south of Vale St.
- 3. SE 9th St. - Maury St. to Shaw St.
- 4. SE 10th St. - Maury St. to 200 feet South of Maury St.
- 5. Williams St. - Maple St. to E. University Ave.
- 6. E. Broad St. - SE 8th St. to SE 10th St.
- 7. E. Indianola Ave. - Bloomfield Rd. to U.S. 69

**PREVIOUS COUNCIL ACTION(S): NONE**

**BOARD/COMMISSION ACTION(S): NONE**

**ANTICIPATED ACTIONS AND FUTURE COMMITMENTS:**

Anticipated actions include public hearing, receive and file bids, designate lowest bidder, and approve contract and bond; also partial payments to the contractor and final acceptance of work.

For more information on this and other agenda items, please call the City Clerk's Office at 515-283-4209 or visit the Clerk's Office on the first floor of City Hall, 400 Robert D. Ray Drive. Council agendas are available to the public at the City Clerk's Office on Thursday afternoon preceding Monday's Council meeting. Citizens can also request to receive meeting notices and agendas by email by calling the Clerk's Office or sending their request via email to [cityclerk@dmgov.org](mailto:cityclerk@dmgov.org).