 <p style="text-align: center;"><b>Council Communication</b> Office of the City Manager</p>	<b>Date:</b>	May 5, 2014
	<b>Agenda Item No.</b>	<b>6A</b>
	<b>Roll Call No.</b>	<b><u>14-0673</u></b>
	<b>Communication No.</b>	<b><u>14-192</u></b>
	<b>Submitted by:</b>	<b>Jeb E. Brewer, P.E., City Engineer</b>

**AGENDA HEADING:**

Ordering construction of the following: 2014 City-wide Portland Cement Concrete (PCC) Pavement Restoration Program - Receiving bids, (5-20-14), and Setting date of hearing, (6-9-14). Construction Estimate - \$443,100.

**SYNOPSIS:**

Recommend the City Council proceed with construction of the improvement and set dates to receive bids and hold a public hearing, as required by Iowa Code, utilizing the method of financing referenced below. This project provides for timely maintenance of PCC residential and arterial streets utilizing full depth removal and replacement of distressed panels to improve the surface condition and extend the useful life of the streets. The contractor will work jointly with the Public Works Department for the PCC pavement replacement.

**FISCAL IMPACT:**

Amount: \$443,100.00 City Engineer's Estimate

Funding Source: 2014-2015 Capital Improvement Program (CIP), Page Street - 8, Concrete Paving Restoration Program - Public Works, ST102, Being: \$369,675 from ST102, G. O. Bonds to be issued, with a transfer of \$73,425 from ST205, Neighborhood Infrastructure Rehabilitation Program.


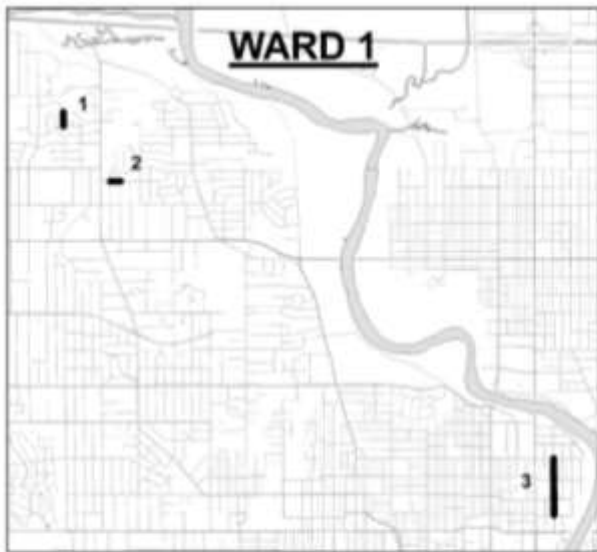
**ADDITIONAL INFORMATION:**

The Engineering Department has prepared plans, specifications, form of contract documents, and City Engineer's estimate for the construction of the 2014 City-wide PCC Pavement Restoration Program, 06-2014-009. The improvement includes furnishing, placing, curing, sawing, and sealing PCC pavement patches of various thickness in a cooperative effort with the City of Des Moines, Public Works Department, at the following locations in Des Moines, Iowa:

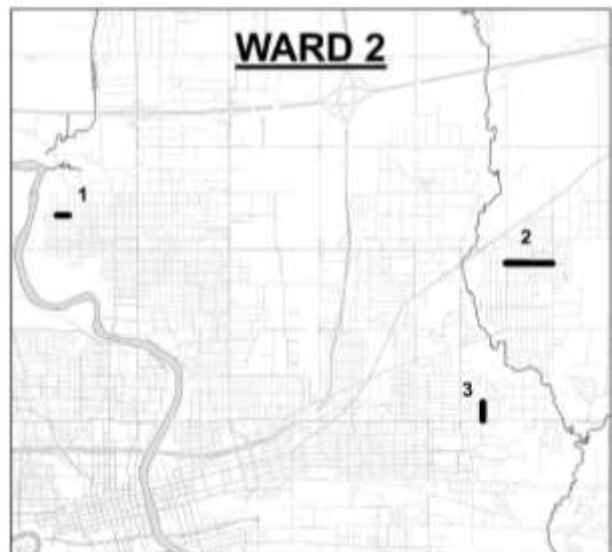
- 48<sup>th</sup> Street from Bel Aire Road to Crestmoor Drive
- Shawnee Avenue from 42<sup>nd</sup> Street to 43<sup>rd</sup> Street
- Ohio Street from Indiana Avenue to College Avenue
- Madison Avenue from 14<sup>th</sup> Street to 12<sup>th</sup> Street
- Ovid Avenue from E. 38<sup>th</sup> Street to E. 42<sup>nd</sup> Street
- E. 35<sup>th</sup> Court from E. University Avenue to Garfield Avenue
- Grand Avenue from 59<sup>th</sup> Street to 62<sup>nd</sup> Street
- 59<sup>th</sup> Street from Grand Avenue to 100 feet north of Grand Avenue

Grand Avenue from 56<sup>th</sup> Street to 58<sup>th</sup> Street  
15<sup>th</sup> Street from Woodland Avenue to Center Street  
E. 29<sup>th</sup> Street from Maple Avenue (to west) to Maple Avenue (to east)  
Pioneer Road from S.E. 6<sup>th</sup> Street to S.E. 8<sup>th</sup> Street  
S.E. 17<sup>th</sup> Street from Glenwood Drive to King Avenue  
Glenwood Drive from S.E. 17<sup>th</sup> Street (to north) to S.E. 17<sup>th</sup> Street (to south)  
S.W. 7<sup>th</sup> Street from Watrous Avenue to Maish Avenue  
S.E. 8<sup>th</sup> Street from Hart Avenue to Porter Avenue  
S.E. 8<sup>th</sup> Street from E. Diehl Avenue to south of E. Diehl Avenue  
Indianola Avenue from U.S. 69 to asphalt east of U.S. 69


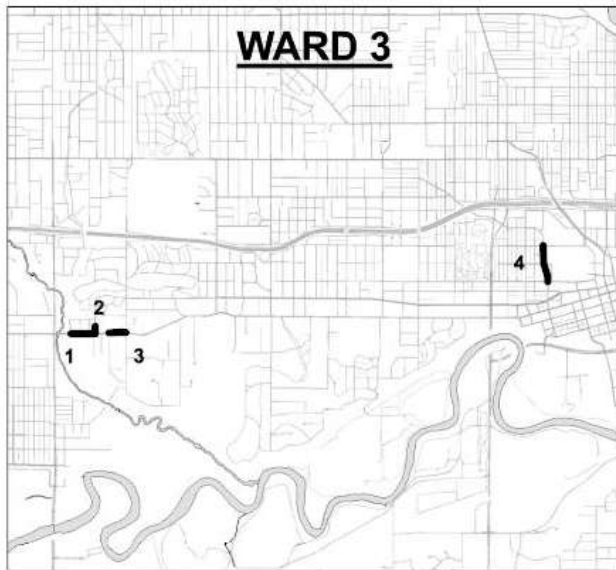
The estimated construction cost is \$443,100. The proposed plans, specifications, and form of contract documents are available for public inspection in the Des Moines City Engineer's Office.




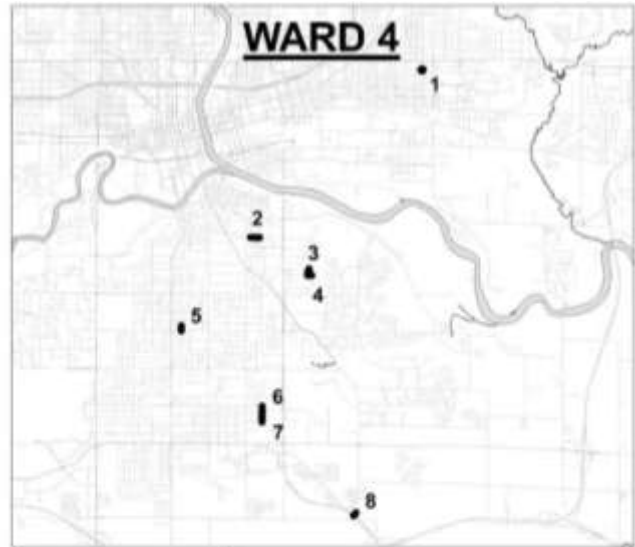
1. 48th St. - Bel Aire Rd. to Crestmoor Dr.
2. Shawnee Ave. - 42nd St. to 43rd St.
3. Ohio St. - Indiana Ave. to College Ave.



1. Madison Ave. - 14th St. to 12th St.
2. Ovid Ave. - E. 38th St. to E. 42nd St.
3. E 35th Ct. - E. University Ave. to Garfield Ave.



1. Grand Ave. - 59th St. to 62nd St.
2. 59th St. - Grand Ave. to 100 feet North of Grand Ave.
3. Grand Ave, - 56th St. to 58th St.
4. 15th St, - Woodland Ave, to Center St.



1. E. 29th St. - Maple Ave. (West) to Maple Ave. (East)
2. Pioneer Rd. - SE 6th St. to SE 8th St.
3. SE 17th St. - Glenwood Dr. to King Ave.
4. Glenwood Dr. - SE 17th St. (North) to SE 17th St. (South)
5. SW 7th St. - Watrous Ave. to Maish Ave.
6. SE 8th St. - Hart Ave. to Porter Ave.
7. SE 8th St. - E. Diehl Ave. to South of Diehl Ave.
8. Indianola Ave. - US 69 to asphalt East of US 69

**PREVIOUS COUNCIL ACTION(S): NONE**

**BOARD/COMMISSION ACTION(S): NONE**

**ANTICIPATED ACTIONS AND FUTURE COMMITMENTS:**

Anticipated actions include public hearing, receive and file bids, designate lowest bidder, and approve contract and bond; also partial payments to the contractor and final acceptance of work.

For more information on this and other agenda items, please call the City Clerk's Office at 515-283-4209 or visit the Clerk's Office on the first floor of City Hall, 400 Robert D. Ray Drive. Council agendas are available to the public at the City Clerk's Office on Thursday afternoon preceding Monday's Council meeting. Citizens can also request to receive meeting notices and agendas by email by calling the Clerk's Office or sending their request via email to [cityclerk@dmgov.org](mailto:cityclerk@dmgov.org).