 <p style="text-align: center;">Council Communication Office of the City Manager</p>	Date: April 6, 2015
	Agenda Item No. 38 Roll Call No. <u>15-0606</u> Communication No. <u>15-176</u> Submitted by: Pamela S. Cooksey, P.E., City Engineer

AGENDA HEADING:

Amending Chapter 114 of the Municipal Code regarding traffic regulation changes as follows:

- A. Parking restriction modifications due to reconstruction of properties on East 3rd Street south of East Court Avenue.
- B. Marked Police Vehicle Parking Only—north side of East Court Avenue east of East 1st Street.
- C. Revised parking restrictions near previous Douglas Elementary School.
- D. Revised parking restrictions near previous Wallace Elementary School.
- E. Speed limit revision to match field conditions—East Douglas Avenue from East 42nd Street to East 43rd Court.
- F. Revised parking restrictions due to the opening of a new business on East 5th Street south of East Grand Avenue.
- G. One-way, part-time street designation for 8th Street south of College Avenue near Moulton Elementary School.

SYNOPSIS:

Recommend approval of the staff recommendations, including first reading of the ordinance regarding the traffic regulation changes.

FISCAL IMPACT:

Amount: Minor costs for signing modifications and parking meter installation.

Funding Source: Recommended 2015-2016 Operating Budget, Page 78 Engineering Department Traffic & Transportation – Sign Installation and Maintenance

ADDITIONAL INFORMATION:

- A. Traffic and Transportation has reviewed the area of East 3rd Street south of East Court Avenue related to the reconstruction of several properties and the “as-built” alignment of East 3rd Street

south of East Court Avenue after construction. The following revisions will redefine the restricted no parking areas in the Municipal Code.

Sec. 114-4080.01. East Third Street--East Market Street to East Court Avenue.

East Third Street, on the east side, from a point 30 feet south of East Court Avenue to a point ~~135~~ 140 feet south thereof, four-hour meters, 8:00 a.m. to 6:00 p.m.

East Third Street, on the west side, from a point 320 feet south of East Court Avenue, to a point 125 feet south thereof, four-hour meters 8:00 a.m. to 6:00 p.m.

East Third Street, on the west side, from a point 710 feet south of East Court Avenue to a point 90 feet south thereof, ten-hour meters 8:00 a.m. to 6:00 p.m.

East Third Street, on the east side, from a point 545 feet south of East Court Avenue to a point 190 feet south thereof, 10 hour meters, 8:00 a.m. to 6:00 p.m.

Sec. 114-2611. East Third Street--East Court Avenue to Maple Street.

~~East Third Street, on the east side, from a point 165 feet south of East Court Avenue south to the intersection with the Norfolk Railroad, no parking any time.~~

~~East Third Street, on the east side, from East Court Avenue to a point 30 feet south thereof, no parking any time.~~

~~East Third Street, on the west side, from East Court Avenue to a point 15 feet south thereof, no parking any time.~~

~~East Third Street, on the west side, from a point 225 feet south of East Court Avenue to the intersection with the Norfolk Railroad, no parking any time.~~

Sec. 114-2611.01 East Third Street--East Court Avenue to Market Street.

East Third Street, on the east side, from East Court Avenue to a point 30 feet south thereof, no parking any time.

East Third Street, on the east side, from a point 170 feet south of East Court Avenue, to a point 375 feet south thereof, no parking any time.

East Third Street, on the east side, from Market Street to a point 90 north thereof, no parking any time.

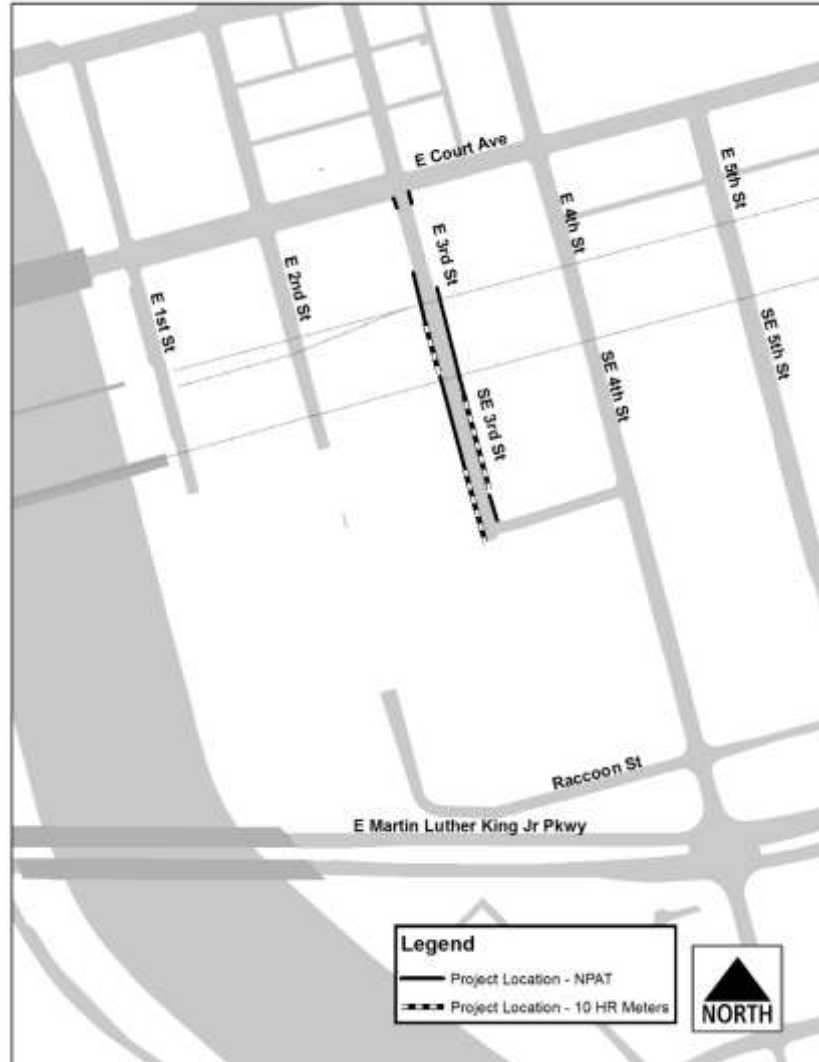
East Third Street, on the west side, from East Court Avenue to a point 15 feet south thereof, no parking any time.

East Third Street, on the west side, from a point 130 feet south of East Court Avenue to a point 55 feet south thereof, no parking any time.

East Third Street, on the west side, from a point 225 feet south of East Court Avenue to a point 95 feet south thereof, no parking any time.

East Third Street, on the west side, from a point 445 feet south of East Court Avenue to a point 265 feet south thereof, no parking any time.

East Third Street, on the west side, from a point 800 feet south of East Court Avenue to the south curb of Market Street, no parking any time.



- B. By temporary Police Order, the Police Department parked six (6) marked police vehicles on the north side of East Court Avenue east of East 1st Street while Phase II of the expansion of the new Police Department evidence room was being constructed. This temporary parking arrangement worked so well for the Police Department that they sought approval from the management of the United States Courthouse Annex to continue parking police vehicles at that location on a permanent basis. Since the Police Department has gained Courthouse Annex approval, they would like to convert this temporary arrangement to a permanent one. The following ordinance revisions will make this temporary parking arrangement permanent in the Municipal Code.

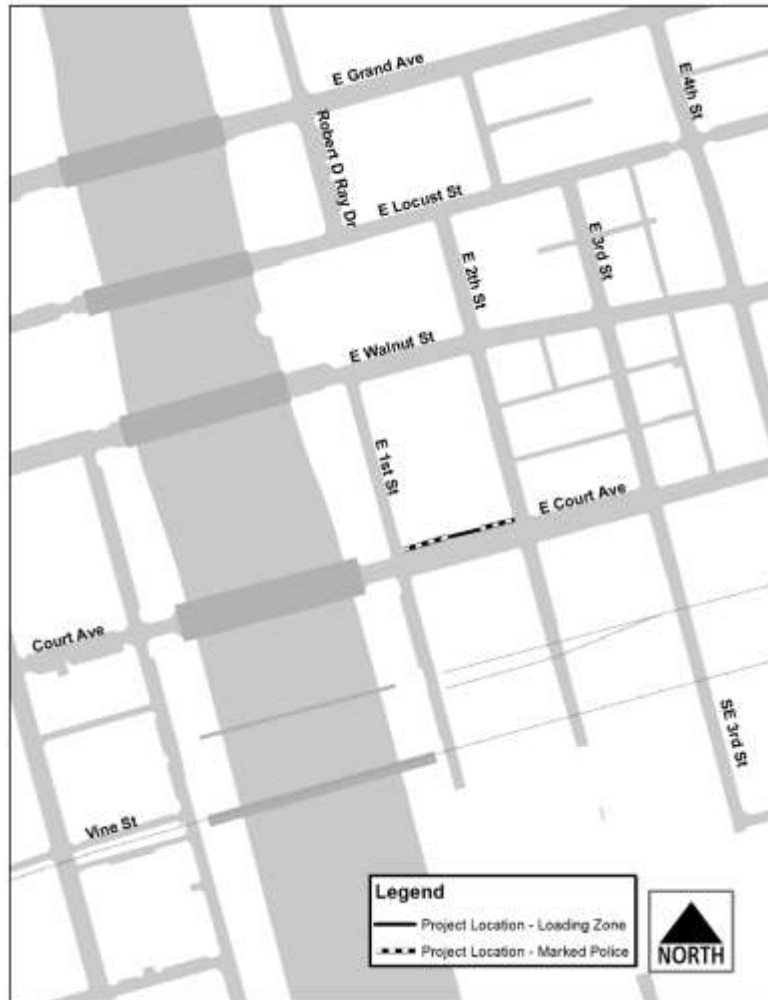
Sec. 114-3115. East Court Avenue—Water Street to East Second Street.

East Court Avenue, on the north side, from a point ~~165~~ 120 feet east of East First Street to a point ~~40~~ 90 feet east thereof, loading zone.

East Court Avenue, on the north side, from East First Street to a point ~~165~~ 120 feet east thereof, no stopping or standing marked police vehicle parking only.

East Court Avenue, on the north side, from a point ~~205~~ 210 feet east of East First Street to a point ~~75 feet west of East Second Street,~~ no stopping or standing marked police vehicle parking only.

~~East Court Avenue on the north side, from East Second Street to a point 75 feet west thereof, no parking any time.~~



- C. The property at 3800 East Douglas Avenue (previously Douglas Elementary School) no longer operates as a school. As a result, school related parking restrictions in this area are no longer needed.

Sec. 114-2907. East Thirty-eighth Street--East University Avenue to north city limits.

East Thirty-eighth Street, on both sides ~~the west side,~~ from Avenue Frederick M. Hubbell to a point ~~85~~ 75 feet south of East Douglas Avenue thereof, no parking any time.

~~East Thirty eighth Street, on the west side, from a point 50 feet north of East Douglas Avenue to a point 85 feet south of Avenue Frederick M. Hubbell, no parking 7:00 a.m. to 5:00 p.m.,~~

school days.

~~East Thirty-eighth Street, on the west side, from Douglas Avenue to a point 50 feet north thereof, no parking any time.~~

East Thirty-eighth Street, on the east side ~~both sides~~, from East Douglas Avenue to a point 75 feet south thereof, no parking any time 7:00 a.m. to 5:00 p.m., school days.

~~East Thirty-eighth Street, on the east side, from East Douglas Avenue to a point 75 feet south of Avenue Frederick M. Hubbell, school passenger loading and unloading, 7:00 a.m. to 5:00 p.m. school days.~~

~~East Thirty-eighth Street, on the east side, from Avenue Frederick M. Hubbell to a point 75 feet south thereof, no standing or stopping at any time.~~

Sec. 114-3161. East Douglas Avenue--Delaware Avenue to east city limits.

East Douglas Avenue, on the north side, from Lay Street to a point 90 feet east of East Thirty-Eighth Court ~~East Thirty-eighth Street~~, no parking any time.

~~East Douglas Avenue, on the north side, from Avenue Frederick M. Hubbell to East Thirty-eighth Street, no parking any time.~~

~~East Douglas Avenue, on the north side, from East Thirty-eighth Street to a point 355 feet east thereof, no stopping or standing, 7:00 a.m. to 5:00 p.m. school days.~~

~~East Douglas Avenue, on the north side, from a point 355 feet east of East Thirty-eighth Street to Belmar Drive, school bus loading and unloading 7:00 a.m. to 5:00 p.m. school days.~~

~~East Douglas Avenue, on the north side, from Belmar Drive to a point 225 feet east thereof, no stopping or standing 7:00 a.m. to 5:00 p.m. school days.~~

East Douglas Avenue, on the north side, from a point 20 ~~225~~ feet east west of Belmar Drive to the east city limits, no parking any time.

~~East Douglas Avenue, on the south side, from Avenue Frederick M. Hubbell to a point 50 feet west thereof, no parking any time.~~

~~East Douglas Avenue, on the south side, from Avenue Frederick M. Hubbell to East Thirty-eighth Street, no parking any time.~~

East Douglas Avenue, on the south side, from a point 50 feet west of Avenue Frederick M. Hubbell ~~East Thirty-eighth Street~~ to a point 50 feet east of Belmar Drive, no parking any time ~~stopping or standing~~.

~~East Douglas Avenue, on the south side, from Belmar Drive to a point 50 feet east thereof, no parking any time.~~



- D. The property at 1401 East 12th Street (previously Wallace Elementary School) no longer operates as a school. As a result, school related parking restrictions in this area are no longer needed.

Sec. 114-2731. East Twelfth Street--East Vine Street to East Euclid Avenue.

~~East Twelfth Street, on the east side, from Cleveland Avenue to a point 285 feet north thereof, no parking 7:00 a.m. to 5:00 p.m. school days.~~

Sec. 114-2741. East Thirteenth Street--East Vine Street to East Douglas Avenue.

~~East Thirteenth Street, on the west side, from East University Avenue to East Washington Avenue Cleveland Avenue, no parking any time.~~

~~East Thirteenth Street, on the west side, from Cleveland Avenue to a point 75 feet north thereof, no stopping or standing.~~

~~East Thirteenth Street, on the west side, from a point 75 feet north of Cleveland Avenue to a point 275 feet north thereof, passenger loading and unloading.~~

~~East Thirteenth Street, on the west side, from a point 350 feet north of Cleveland Avenue to East Washington Avenue, no parking any time.~~

~~East Thirteenth Street, on the east side, from Cleveland Avenue to a point 350 feet north thereof, no stopping or standing 7:00 a.m. to 5:00 p.m. school days.~~

Sec. 114-3087. Cleveland Avenue--Pennsylvania Avenue to East Thirty-third Street.

~~Cleveland Avenue, on the north side, from East Twelfth Street to a point 75 feet east thereof, no stopping or standing.~~

~~Cleveland Avenue, on the north side, from a point 75 feet east of East Twelfth Street to a point 185 feet east thereof, bus loading and unloading.~~

~~Cleveland Avenue, on the north side, from a point 260 feet east of East Twelfth Street to East Thirteenth Street, no stopping or standing.~~

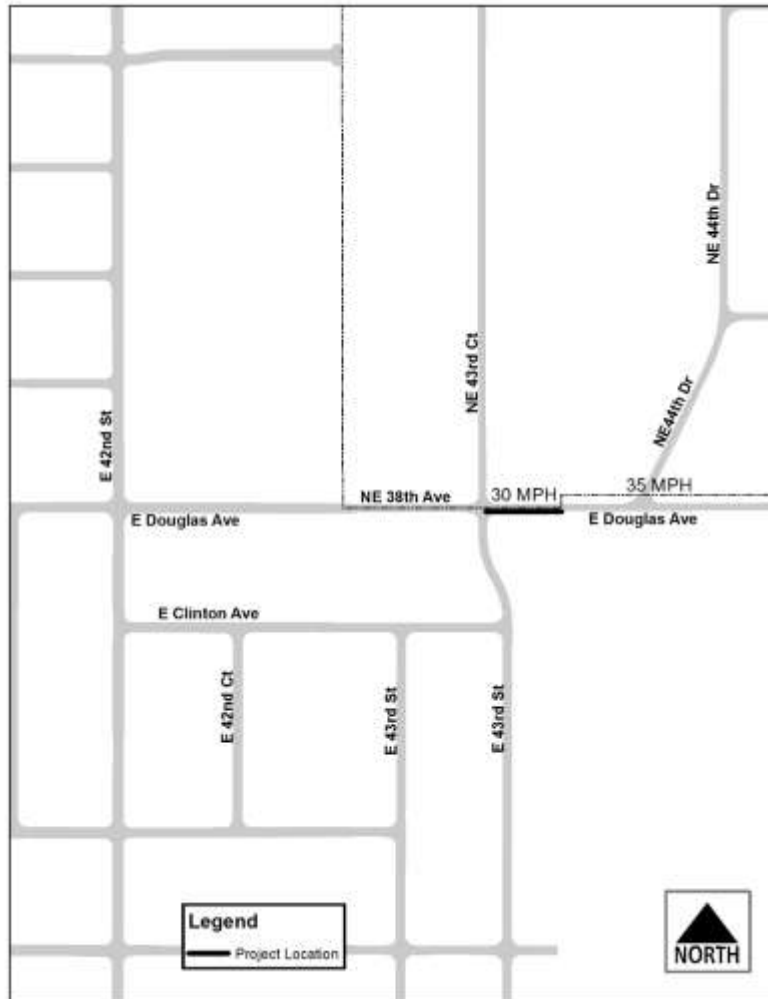


E. These changes are necessary to update the code to existing field conditions.

Sec. 114-1310. East Douglas Avenue.

East Douglas Avenue, from East Forty-second Street to a point 200 feet east of East Forty-third Court ~~the east city limits~~, 30 miles per hour.

East Douglas Avenue, from a point 200 feet east of East Forty-third Court to the east city limits, 35 miles per hour.



F. To support the new businesses opening on East Fifth Street, south of East Grand Avenue, the following parking change is recommended.

Sec. 114-4084. East Fifth Street--East Locust Street to East Grand Avenue.

East Fifth Street, on the east side, from a point 25 feet north of East Locust Street to a point ~~205~~ 25 feet south of East Grand Avenue, four-hour meters, 8:00 a.m. to 6:00 p.m.

Sec. 114-2635. East Fifth Street--East Walnut Street to Lyon Street.

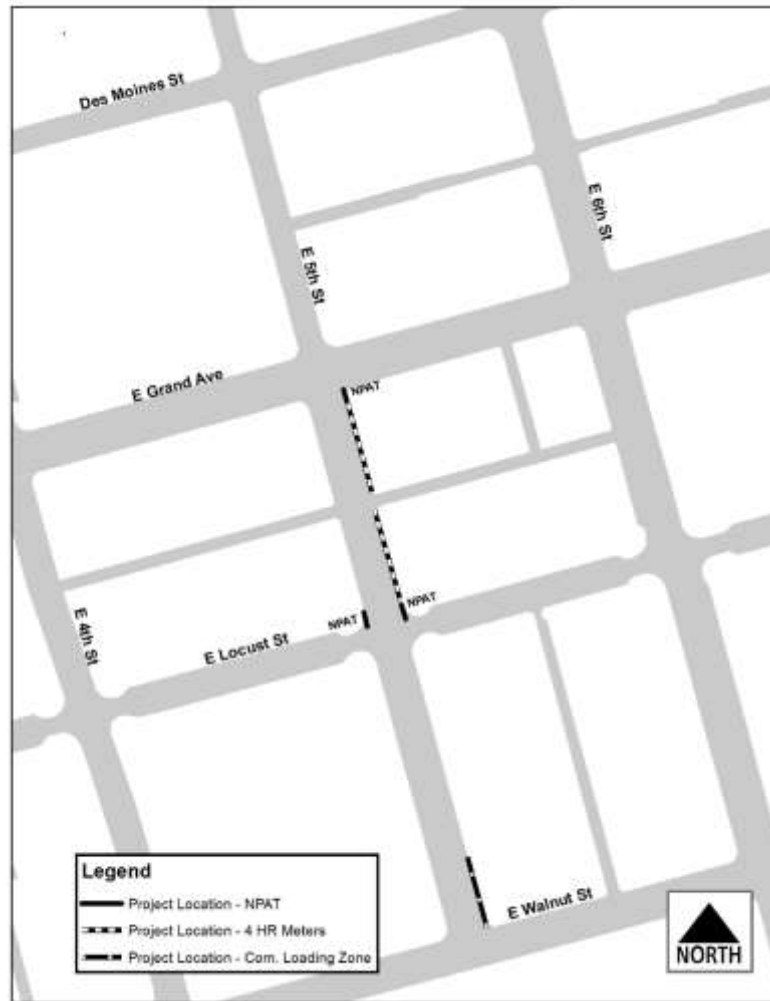
East Fifth Street, on the east side, from East Walnut Street to a point 95 feet north thereof, commercial loading zone.

East Fifth Street, on the west side, from East Locust Street to a point 25 feet north thereof, no parking any time.

East Fifth Street, on the east side, from East Grand Avenue to a point ~~165~~ 25 feet south thereof, no parking any time.

East Fifth Street, on the east side, from East Locust Street to a point 25 feet north thereof, no parking any time

~~East Fifth Street, on the east side, from a point 165 feet south of East Grand Avenue to a point 40 feet south thereof, commercial loading zone.~~



- G. City Traffic and Transportation staff, in conjunction with the Moulton Elementary School Principal, reviewed concerns related to traffic flow around Moulton Elementary School, located at 1541 8th Street. Based upon these observations, it is recommended that 8th Street be one-way northbound during school pickup and drop-off adjacent to the Moulton Elementary building to minimize traffic congestion and conflicts around the school:

Sec. 114-1898. Eighth Street.

Eighth Street, from College Avenue south for a distance of 200 feet, northbound, between 8:00 a.m. and 9:00 a.m. and 3:00 p.m. and 4:00 p.m., school days.



PREVIOUS COUNCIL ACTION(S): NONE

BOARD/COMMISSION ACTION(S): NONE

ANTICIPATED ACTIONS AND FUTURE COMMITMENTS: NONE

For more information on this and other agenda items, please call the City Clerk's Office at 515-283-4209 or visit the Clerk's Office on the first floor of City Hall, 400 Robert D. Ray Drive. Council agendas are available to the public at the City Clerk's Office on Thursday afternoon preceding Monday's Council meeting. Citizens can also request to receive meeting notices and agendas by email by calling the Clerk's Office or sending their request via email to cityclerk@dmgov.org.