 <p style="text-align: center;">Council Communication Office of the City Manager</p>	Date: November 23, 2015
	Agenda Item No. 45 Roll Call No. <u>15-1991</u> Communication No. <u>15-627</u> Submitted by: Pamela S. Cooksey, P.E., City Engineer

AGENDA HEADING:

Amending Chapter 114 of the Municipal Code Regarding Traffic Regulation Changes as follows:

- A. Traffic regulation removals – Linden Street from 14th Street to Ingersoll Avenue
- B. On-street parking restriction change – E 2nd Street from E Grand Avenue to Maple Street
- C. On-street parking restriction change – E Grand Avenue from E 5th Street to E 6th Street
- D. On-street parking restriction change – E 5th Street from E Locust Street to Des Moines Street
- E. On-street parking restriction change – Willowmere Drive from SW 61st Street to SW 63rd Street

SYNOPSIS:

Recommend approval of the staff recommendations, including first reading of the ordinance regarding the traffic regulation changes.

FISCAL IMPACT:

Amount: Minor costs for signing modifications.

Funding Source: 2015-2016 Operating Budget, Page 78 Engineering Department Traffic and Transportation – Sign Installation and Maintenance, EG062080

ADDITIONAL INFORMATION:

- A. Linden Street between 14th Street and Ingersoll was vacated in July 2015. The following code changes remove traffic regulations from this vacated section of roadway.

~~Sec. 114-1852. Linden Street.~~

~~Linden Street, from Fourteenth Street to Fifteenth Street, eastbound.~~

Sec. 114-3415. Linden Street--~~Fourteenth~~ Fifteenth Street to Twenty-eighth Street.

~~Linden Street, on the south side, from a point 135 feet east of Ingersoll Avenue to Fourteenth Street, two-hour parking 9:00 a.m. to 4:00 p.m.~~

~~Linden Street, on the south side, from Ingersoll Avenue to a point 110 feet east thereof, two-hour parking 9:00 a.m. to 4:00 p.m.~~

~~Linden Street, on the north side, from Fourteenth Street to Ingersoll Avenue, two-hour parking 9:00 a.m. to 4:00 p.m.~~

~~Linden Street, on the south side, from Fourteenth Street to a point 135 feet east of Ingersoll Avenue, two-hour parking 9:00 a.m. to 4:00 p.m.~~

~~Sec. 114-4024. Linden Street—Fourteenth Street to Ingersoll Avenue.~~

~~Linden Street, on the south side, from Fourteenth Street to a point 135 feet east of Ingersoll Avenue, ten-hour meters, 8:00 a.m. to 6:00 p.m.~~

~~Linden Street, on the south side, from Ingersoll Avenue to a point 110 feet east thereof, ten-hour meters, 8:00 a.m. to 6:00 p.m.~~

~~Linden Street, on the north side, from Fourteenth Street to Ingersoll Avenue, four-hour meters, 8:00 a.m. to 6:00 p.m.~~

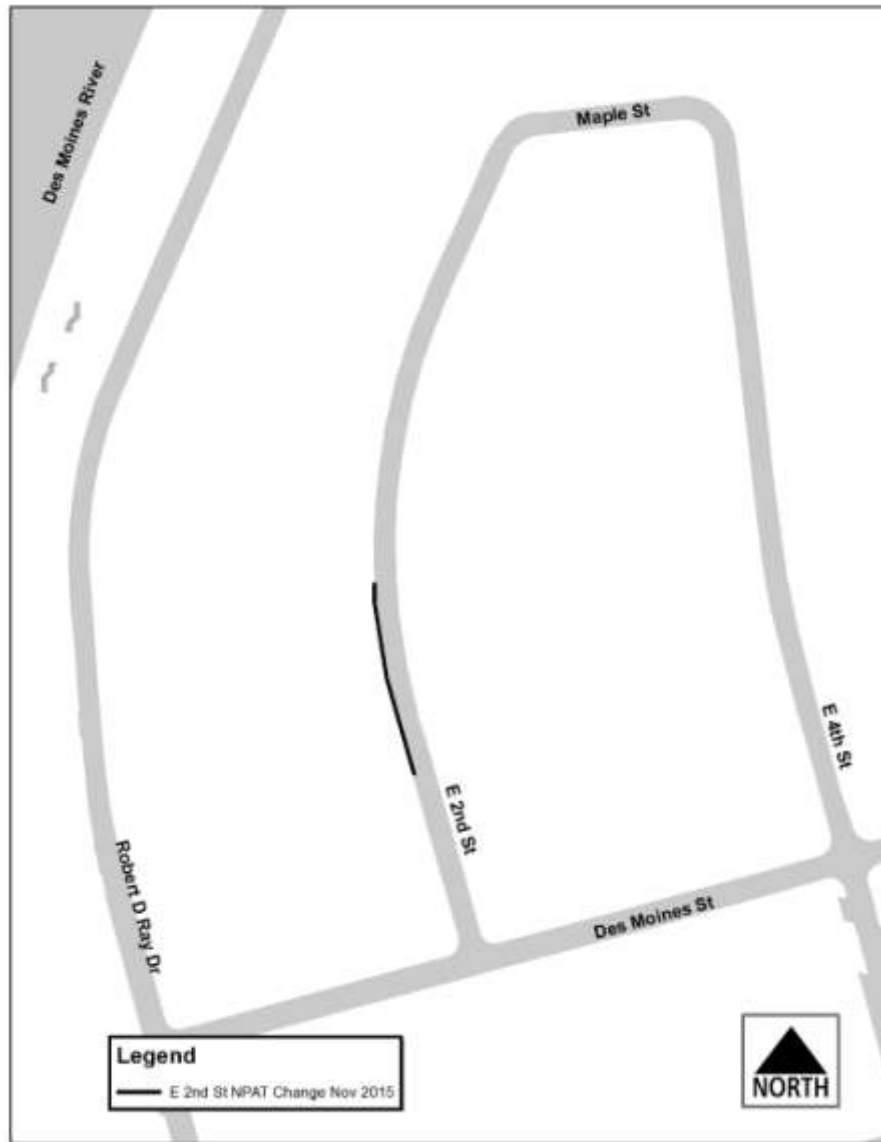


- B. The owner of Aluminum Distributors Inc., located at 706 E 2nd Street, requested the removal of on street parking in between the driveways to their property in order to provide appropriate

distance for trucks maneuvering to access the loading docks at this property. The following ordinance changes will place this parking restriction into effect.

Sec. 114-2598. East Second Street--East Grand Avenue to Maple Street.

East Second Street, on the west side, from a point ~~390~~ 250 feet north of Des Moines Street to a point ~~170~~ 265 feet north thereof, no parking any time.



- C. Business owners in the East Village expressed concern about the pedestrian crossing on the east side of the intersection of E 5th Street and Grand Avenue. To address those concerns, the City upgraded the pedestrian-activated, flashing signage and reviewed the visibility at the crossing for both vehicles and pedestrians. To improve visibility, one (1) metered parking space is being removed on the north side of E Grand Avenue. In order to maintain the same number of parking spaces, a metered parking space is being added on the south side of E Grand Avenue. The following parking restrictions are needed to provide better visibility for pedestrians waiting to cross E Grand Avenue and for vehicles approaching the crosswalk. In addition, changes to the

code are necessary to match existing conditions. The following ordinance changes will place these parking changes into effect.

Sec. 114-3269. East Grand Avenue--East Fourth Street to East Fifth Street.

East Grand Avenue, on the north side, from East Fifth Street to a point ~~75~~90 feet west thereof, no parking any time.

East Grand Avenue, on the north side, from a point ~~240~~5 feet east of East Fourth Street to a point 50 feet east thereof, commercial loading zone.

East Grand Avenue, on the south side, from East Fifth Street to a point 25 feet west thereof, no parking anytime.

Sec. 114-3270. East Grand Avenue--East Fifth Street to East Sixth Street.

East Grand Avenue, on the south side, form East Fifth Street to a point 25 feet east thereof, no parking any time.

East Grand Avenue, on the south side, from a point 160 feet east of East Fifth Street to a point ~~95~~100 feet east thereof, commercial loading zone.

East Grand Avenue, on the north side, from East Fifth Street to a point ~~50~~70 feet east thereof, no parking any time.

East Grand Avenue, on the north side, from a point ~~50~~70 feet east of East Fifth Street to a point 35 feet east thereof, commercial loading zone.

Sec. 114-4098. East Grand Avenue--East Fourth Street to East Fifth Street.

~~East Grand Avenue, on the north side, from a point 290 feet east of East Fourth Street to a point 75 feet west of East Fifth Street, two-hour meters, 8:00 a.m. to 6:00 p.m.~~

East Grand Avenue, on the south side, from a point 25 feet west of East Fifth Street to a point 85 feet west thereof, two-hour meters, 8:00 a.m. to 6:00 p.m.

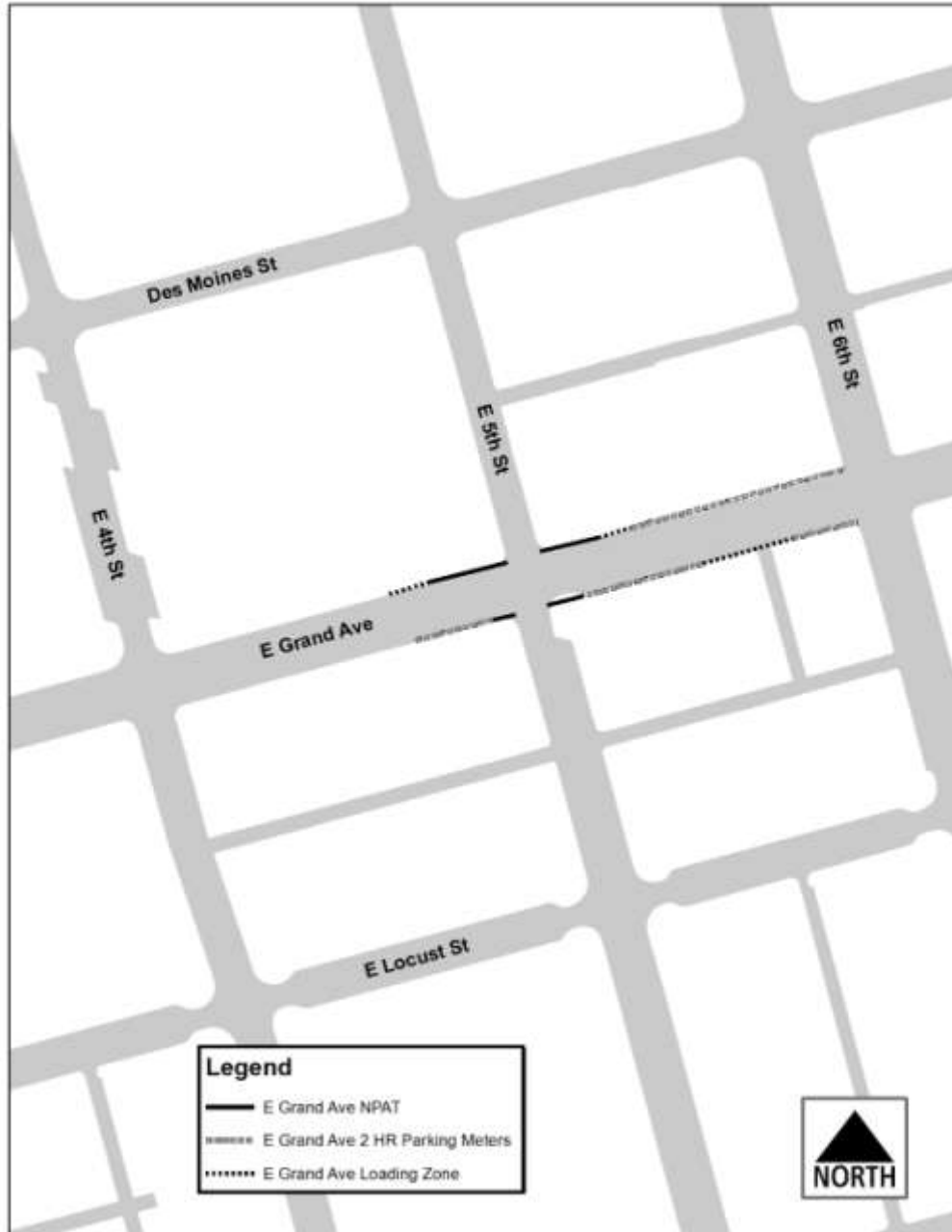
Sec. 114-4099. East Grand Avenue--East Fifth Street to East Sixth Street.

East Grand Avenue, on the north side, from a point ~~85~~105 feet east of East Fifth Street ~~to a point 85 feet east thereof~~East Sixth Street, two-hour meters, 8:00 a.m. to 6:00 p.m.

~~East Grand Avenue, on the north side, from a point 205 feet east of East Fifth Street to East Sixth Street, two-hour meters, 8:00 a.m. to 6:00 p.m.~~

East Grand Avenue, on the south side, from a point 25 feet east of East Fifth Street to a point ~~160~~135 feet east thereof, two-hour meters, 8:00 a.m. to 6:00 p.m.

East Grand Avenue, on the south side, from ~~a point 255 feet east of East Fifth Street to East Sixth Street~~ a point 70 feet west thereof, two-hour meters, 8:00 a.m. to 6:00 p.m.



- D. As part of the redevelopment of the property at 505 E Grand, on-street parking changes were necessary to accommodate the new curb bumpout and back-in angle parking. In addition, changes to the code are necessary to match existing conditions. The following ordinance changes will place these parking changes into effect.

Sec. 114-2635. East Fifth Street--East Walnut Street to Lyon Street.

East Fifth Street, on the west side, from East Grand Avenue to a point 15 feet south thereof, no parking anytime.

East Fifth Street, on the east side, from East Grand Avenue to a point 25 40 feet south thereof, no parking any time.

East Fifth Street, on the east side, from a point 95 feet north of East Locust Street to a point 45 feet north thereof, loading zone.

East Fifth Street, on the west side, from East Grand Avenue to a point ~~45~~ 50 feet north thereof, no parking any time.

~~East Fifth Street, on the east side, from a point 100 feet south of Des Moines Street to a point 20 feet south thereof, is designated a handicapped parking space and is subject to the same prohibition as is found in subsection 114-616(a) of this chapter, Sunday only.~~

Sec. 114-4083. East Fifth Street--East Grand Avenue to Des Moines Street.

East Fifth Street, on the west side, from a point ~~45~~ 50 feet north of East Grand Avenue to a point ~~55~~ 50 feet ~~south of Des Moines Street~~ north thereof, ten-hour meters, 8:00 a.m. to 6:00 p.m.

East Fifth Street, on the east side, from East Grand Avenue to a point ~~100~~ 145 feet south of Des Moines Street, ten-hour meters, 8:00 a.m. to 6:00 p.m.

East Fifth Street, on the east side, E5-511 ten-hour meter, 8:00 a.m. to 6:00 p.m., is designated a handicapped parking meter and is subject to the same prohibition as is found in section 114-616(a) of this chapter.

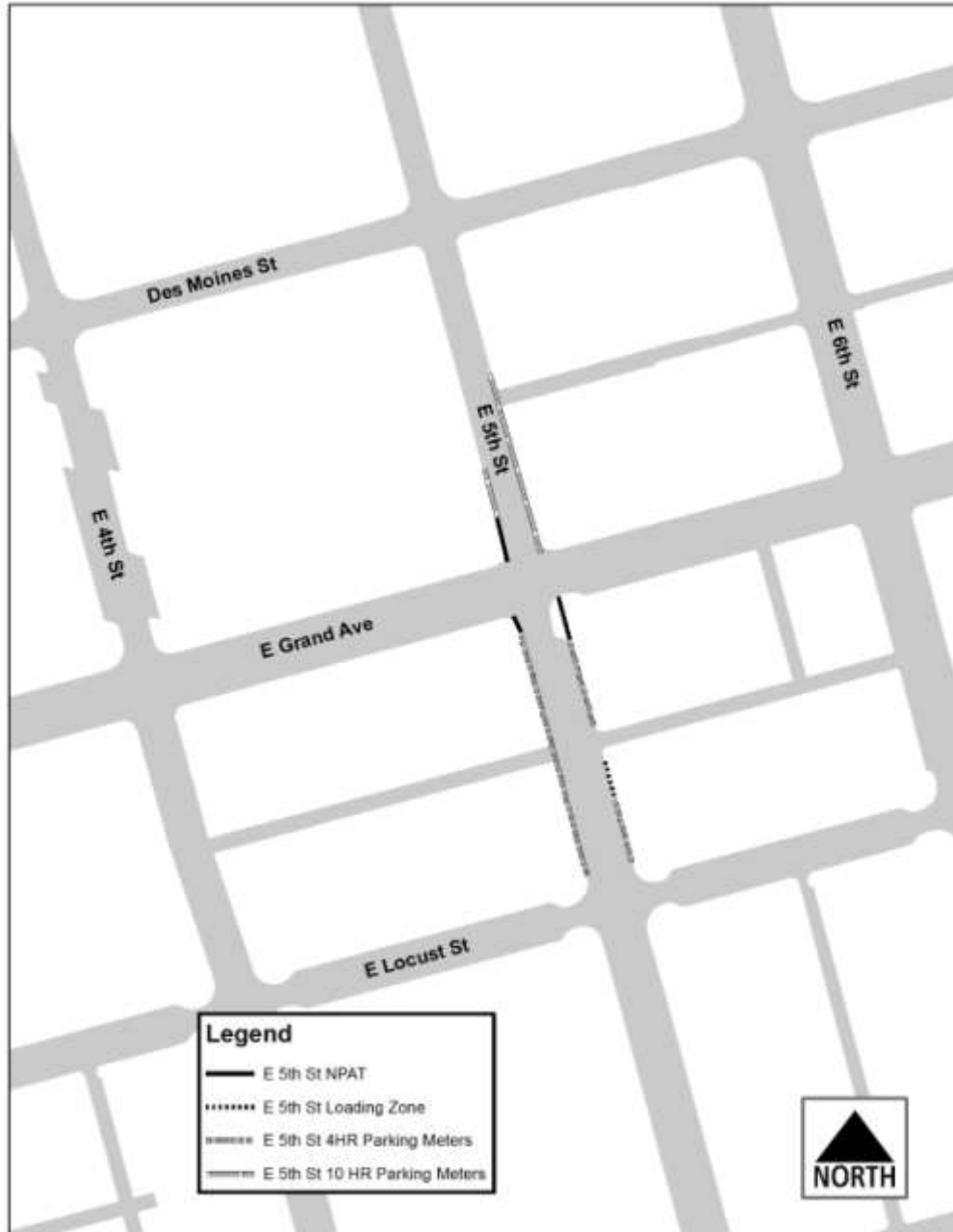
Sec. 114-4084. East Fifth Street--East Locust Street to East Grand Avenue.

East Fifth Street, on the west side, from a point 25 feet north of East Locust Street to East Grand Avenue, four-hour meters, 8:00 a.m. to 6:00 p.m.

East Fifth Street, on the west side, E5-400 and E5-~~416~~418 four-hour meters, 8:00 a.m. to 6:00 p.m., are designated handicapped parking meters and are subject to the same prohibition as are found in ~~subsection~~ 114-616(a) of this chapter.

East Fifth Street, on the east side, from a point 25 feet north of East Locust Street to a point ~~25~~ 70 feet ~~south of East Grand Avenue~~ north thereof, four-hour meters, 8:00 a.m. to 6:00 p.m.

East Fifth Street, on the east side, from a point 40 feet south of East Grand Avenue to a point 100 feet south thereof, four-hour meters, 8:00 a.m. to 6:00 p.m.



- E. The owner of Paper Systems, located at 6127 Willowmere Drive, requested the removal of on-street parking on the north side of Willowmere Drive, between the driveways to their property in order to provide appropriate distance for trucks maneuvering to access the loading docks at this property. This request restricts the on-street parking during business hours, 8:00 a.m. to 5:00 p.m., Monday through Friday. This allows on-street parking to be maintained for the church located on the south side of Willowmere Drive. The following ordinance changes will place this parking restriction into effect.

Sec. 114-3778. Willowmere Drive--Dead end north of Park Plaza Drive to Southwest Sixty-third Street.

Willowmere Drive, on the north side, from a point 425 feet west of Southwest Sixty-first Street to a point 100 feet west thereof, no parking 8:00 a.m. to 5:00 p.m. Monday through Friday.



PREVIOUS COUNCIL ACTION(S):

Date: July 13, 2015

Roll Call Number: [15-1181](#)

Action: On vacation and conveyance of a segment of Linden Street and the north/south alley adjoining 1430 Linden Street to Linden Street Investments, LLC, \$1,240,000. ([Council Communication No. 15-389](#)) Moved by Hensley to adopt. Motion Carried 7-0.

BOARD/COMMISSION ACTION(S): NONE

ANTICIPATED ACTIONS AND FUTURE COMMITMENTS: NONE

For more information on this and other agenda items, please call the City Clerk's Office at 515-283-4209 or visit the Clerk's Office on the first floor of City Hall, 400 Robert D. Ray Drive. Council agendas are available to the public at the City Clerk's Office on Thursday afternoon preceding Monday's Council meeting. Citizens can also request to receive meeting notices and agendas by email by calling the Clerk's Office or sending their request via email to cityclerk@dmgov.org.