 <p style="text-align: center;"><b>Council Communication</b> Office of the City Manager</p>	<b>Date:</b> January 23, 2017
	<b>Agenda Item No.</b> 37 <b>Roll Call No.</b> <u>17-0130</u> <b>Communication No.</b> <u>17-043</u> <b>Submitted by:</b> Pamela S. Cooksey, P.E., City Engineer

**AGENDA HEADING:**

Amending Chapter 114 of the Municipal Code regarding traffic regulation changes as follows:

- A. One-side parking restriction--Carman Estates Plat 9.
- B. Renumbering Municipal Code Sections to agree with alphabetical order.
- C. Municipal Code updates related to the renaming of Army Post Road to Willow Creek Avenue.
- D. Snow route modifications—55th Street.

**SYNOPSIS:**

Recommend approval of the staff recommendations and the ordinance regarding the traffic regulation changes.

**FISCAL IMPACT:**

Amount: Minor costs for sign installations.

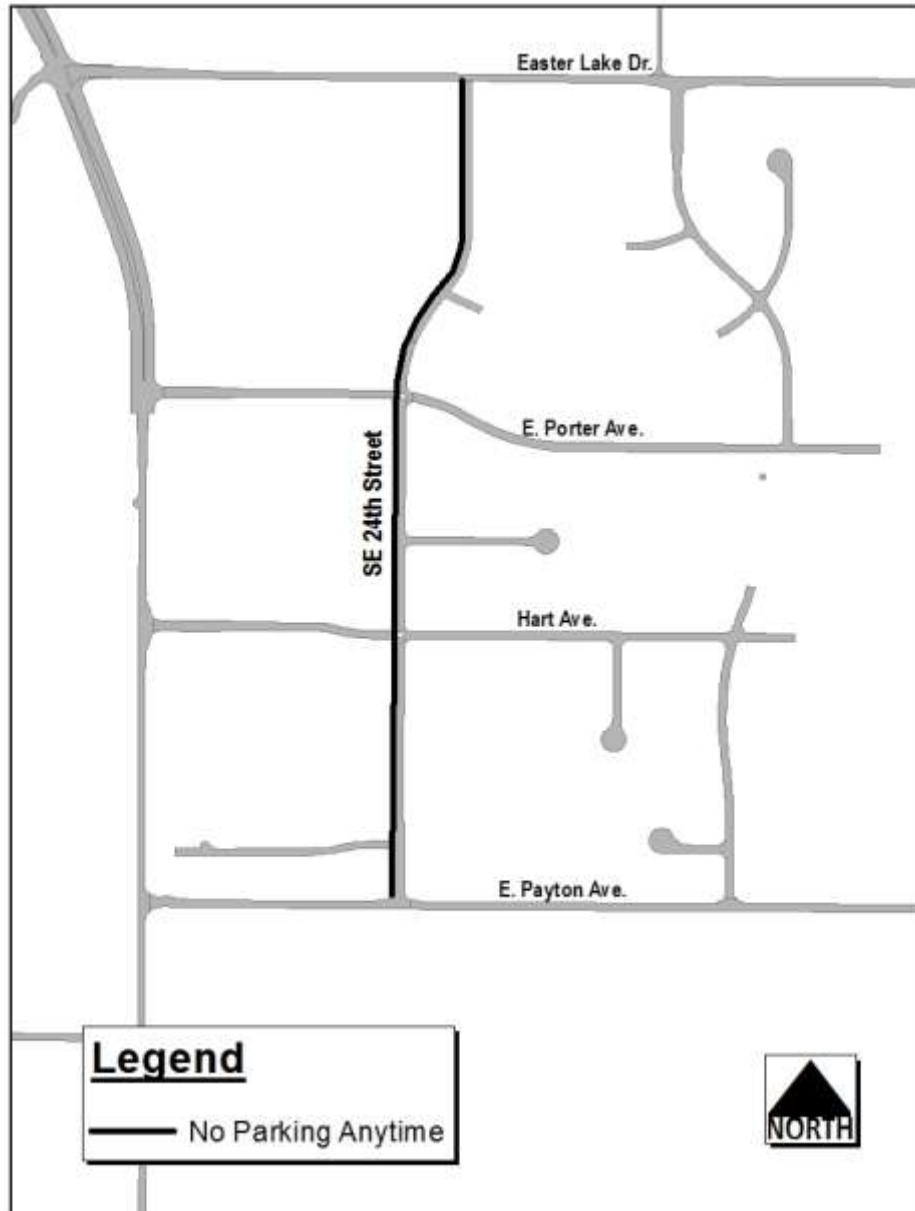
Funding Source: 2016-17 Operating Budget, page 78 Engineering Department Traffic and Transportation—Sign Installation and Maintenance, EG062080.

**ADDITIONAL INFORMATION:**

- A. With the approval of Carman Estates Plat 9, the Traffic and Transportation Division recommends that parking be restricted to one (1) side of the street throughout the subdivision. A no parking zone should be established on the west side of SE 24th Street from Easter Lake Drive to Hart Avenue. The following revision to the Municipal Code is necessary to place this parking restriction into effect.

Sec. 114-2825. Southeast Twenty-fourth Street—Shaw Street to East Payton Avenue.

Southeast Twenty-fourth Street, on the west side, from ~~East Porter Avenue~~ Easter Lake Drive to Hart Avenue, no parking any time.



- B. Alphabetical order discrepancies were found in the Municipal Code while researching code changes for the renaming of Army Post Road to Willow Creek Avenue. Beginning with Section 114-3716 (Wabash Street) and ending with Section 114-3801 (Zwart Road), sections will be renumbered to be placed in alphabetical order. No changes to the content of each section are being made.

- C. At the December 19, 2016 Council Meeting, Army Post Road from SW 42nd Street to the west City limits was renamed Willow Creek Avenue. These traffic regulations are necessary to update the Municipal Code to reflect this name change. The following revisions to the Municipal Code will place these changes into effect.

Sec. 114-1287. Army Post Road.

~~Army Post Road, from Southwest Forty-second Street to Iowa 28, 40 miles per hour.~~

~~Army Post Road, from Iowa 28 to west city limits, 55 miles per hour.~~

~~Relocated~~ Army Post Road, from Fleur Drive to a point 300 feet west of Fleur Drive, 35 miles per hour.

~~Relocated~~ Army Post Road, from a point 300 feet west of Fleur Drive to a point 300 feet west of Southwest Twenty-eighth Street, 45 miles per hour.

~~Relocated~~ Army Post Road, from a point 300 feet west of Southwest Twenty-eighth Street to Iowa Highway 28, 50 miles per hour.

Sec. 114-1368.05. Willow Creek Avenue

Willow Creek Avenue, from Southwest Forty-second Street to Iowa 28, 40 miles per hour.

Willow Creek Avenue, from Iowa 28 to west city limits, 45 miles per hour.

~~Sec. 114-1424.01. Old Army Post Road.~~

~~Old Army Post Road and Iowa Highway 28, traffic control signal.~~

Sec. 114-1467.01. Iowa Highway 28.

Iowa Highway 28 and Willow Creek Avenue, traffic control signal

Sec. 114-1653. Army Post Road.

~~Relocated~~ Army Post Road, from Fleur Drive to Iowa Highway 28.

Sec. 114-2138. Army Post Road.

~~Relocated~~ Army Post Road, from Fleur Drive to the east curblineline of Southwest Twenty-eighth Street, stop.

~~Relocated~~ Army Post Road, from the west curblineline of Southwest Twenty-eighth Street to Iowa Highway 28, stop.

~~Army Post Road, from the west line of Southwest Forty-second Street to the west corporate limits, stop.~~

The driver of a vehicle southbound on Fleur Drive using the connecting roadway to turn right at ~~Relocated~~ Army Post Road shall yield the right-of-way to westbound traffic on Army Post Road, yield.

Sec. 114-2372.05. Willow Creek Avenue

Willow Creek Avenue, from the west line of Southwest Forty-second Street to the west corporate limits, stop.

Sec. 114-2488. Army Post Road.

~~Relocated~~ Army Post Road, from Fleur Drive to Iowa Highway 28.

~~Army Post Road, from Iowa Highway 28 to the west corporate limits~~

Sec. 114-2548.07. Willow Creek Avenue

Willow Creek Avenue, from Iowa Highway 28 to the west corporate limits

Sec. 114-2854. Southwest Twenty-eighth Street--Army Post Road to Gannett Avenue.

Southwest Twenty-eighth Street, on the east side, from ~~Relocated~~ Army Post Road to Gannett Avenue, no parking any time.

Sec. 114-2988. Army Post Road--Fleur Drive to west city limits.

~~Army Post Road, on both sides, from Southwest Forty-second Street to the west city limits, no parking any time.~~

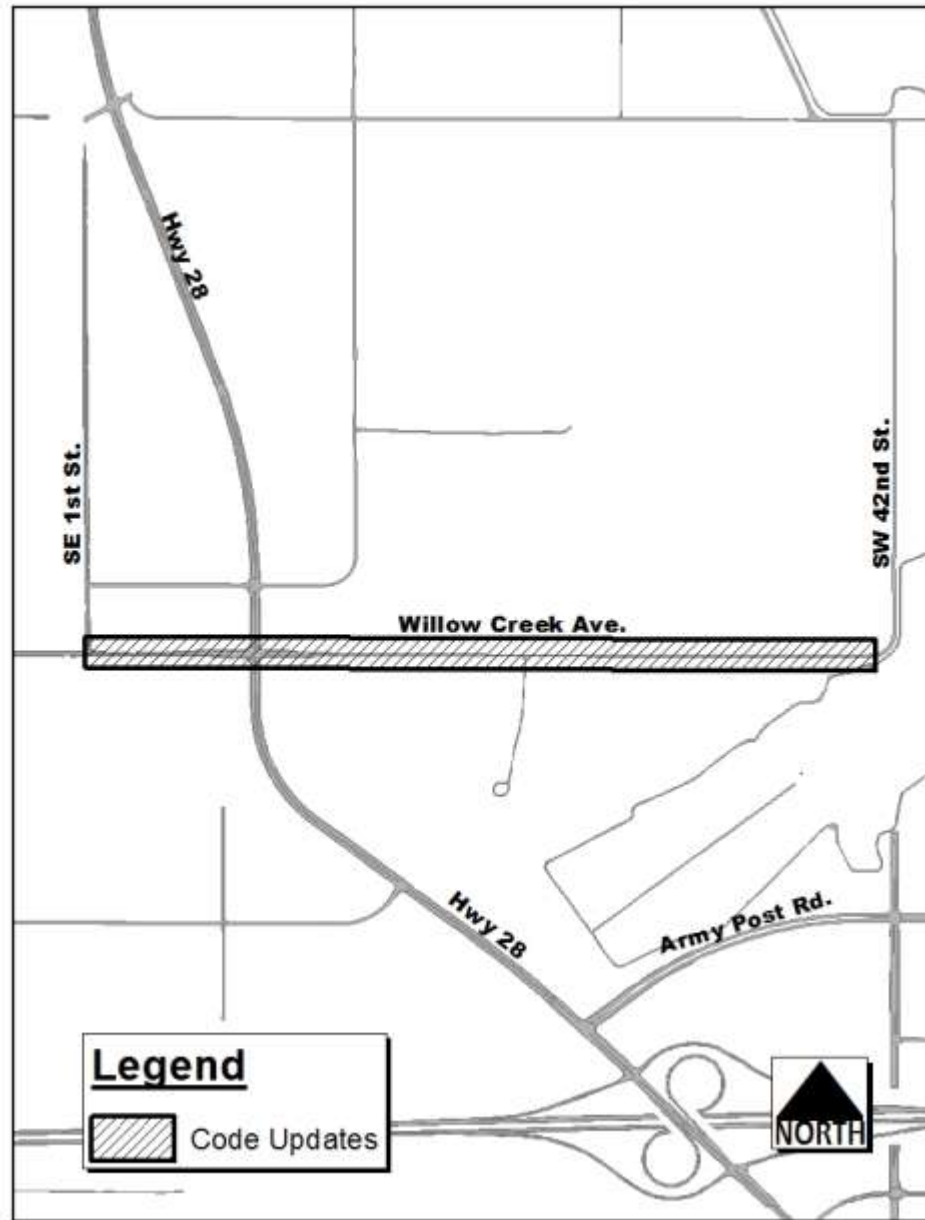
~~Relocated~~ Army Post Road, on both sides, from Fleur Drive to Iowa Highway 28, no parking any time.

Sec. 114-3785. Willow Creek Avenue—Southwest Forty-second Street to west city limits.

Willow Creek Avenue, on both sides, from Southwest Forty-second Street to the west city limits, no parking any time.

Sec. 114-3418. Littell Avenue--Fleur Drive to west city limits.

Littell Avenue, on the south side, from Fleur Drive to ~~Relocated~~ Army Post Road, no parking any time.



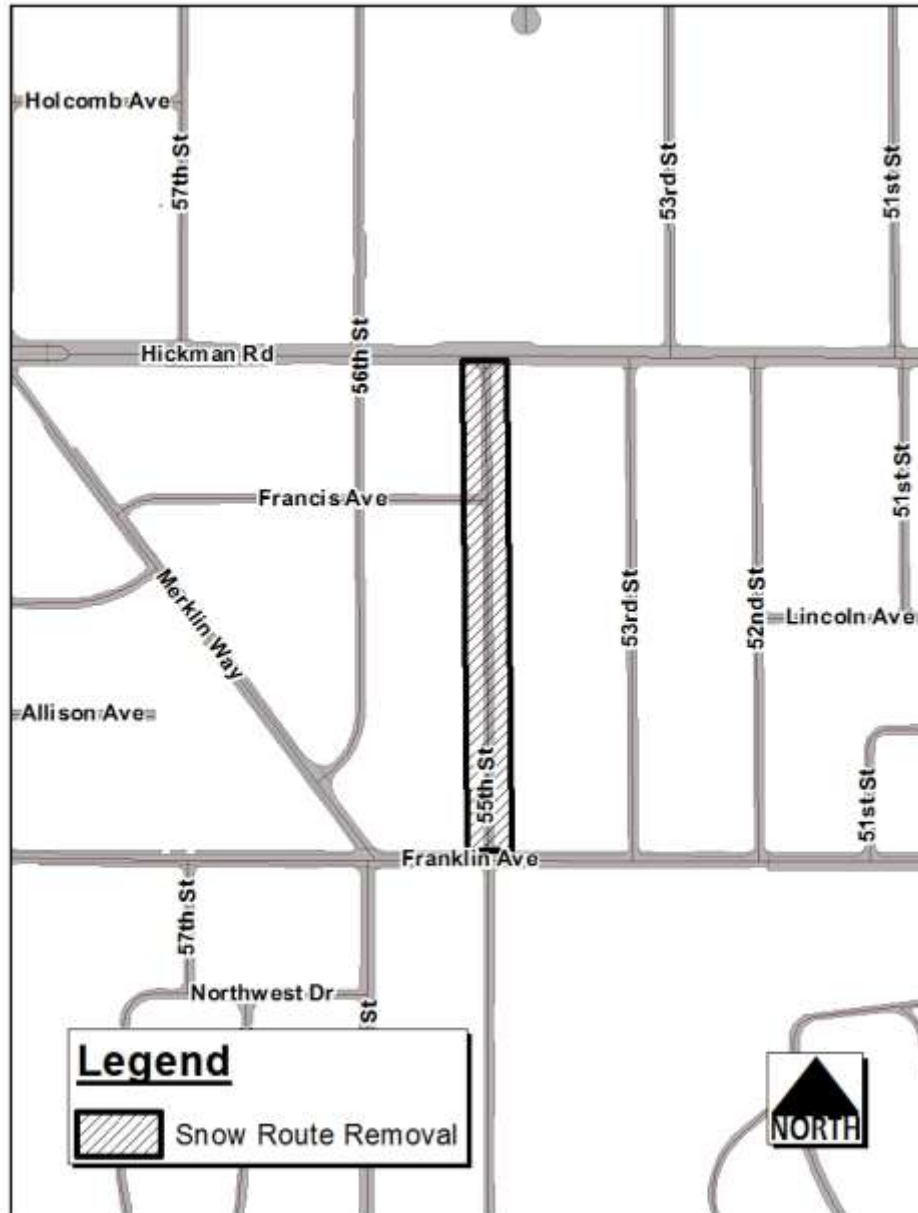
D. Fifty-fifth Street from Franklin Avenue to Hickman Road was identified as not meeting the criteria for a snow route. A street must fit into one (1) of the following categories to be designated a snow route:

- DART Bus Route,
- Arterial or Collector Street, or
- Only street within four (4) blocks of a residence.

Fifty-fifth Street from Franklin Avenue to Hickman Road does not meeting any of these criteria; therefore, it was removed from the Snow Route maps. These traffic regulations are necessary to reflect this removal. The following revision to the Municipal Code will place this change into effect.

Sec. 114-1648. Fifty-fifth Street.

Fifty-fifth Street, from Brattleboro Avenue to ~~Hickman Road~~ Franklin Avenue.



**PREVIOUS COUNCIL ACTION(S):**

Date: December 19, 2016

Roll Call Number: [16-2183](#) and [16-2184](#)

Action: [Renaming](#) a portion of Army Post Road extending from SW 42<sup>nd</sup> Street to SW 63<sup>rd</sup> Street as Willow Creek Avenue (to correct a scrivener's error). Moved by Hensley that this ordinance be considered and given first vote for passage. Motion Carried 7-0.

(A) [Final](#) consideration of ordinance above (waiver requested by the Legal Department), requires six votes. Moved by Hensley that the rule requiring that an ordinance must be considered and voted on for passage at two Council meetings prior to the meeting at which it is to be finally passed be suspended, that the ordinance be placed upon its final passage and that the ordinance do now pass, [#15,547](#). Motion Carried 7-0.

Date: December 19, 2016

Roll Call Number: [16-2183](#)

Action: [Renaming](#) a portion of Army Post Road extending from SW 42<sup>nd</sup> Street to SW 63<sup>rd</sup> Street as Willow Creek Avenue (to correct a scrivener's error). Moved by Hensley that this ordinance be considered and given first vote for passage. Motion Carried 7-0.

**BOARD/COMMISSION ACTION(S): NONE**

**ANTICIPATED ACTIONS AND FUTURE COMMITMENTS: NONE**

For more information on this and other agenda items, please call the City Clerk's Office at 515-283-4209 or visit the Clerk's Office on the first floor of City Administration Building, 400 E. Court Avenue Ste.116. Council agendas are available to the public at the City Clerk's Office on Thursday afternoon preceding Monday's Council meeting. Citizens can also request to receive meeting notices and agendas by email by calling the Clerk's Office or sending their request via email to [cityclerk@dmgov.org](mailto:cityclerk@dmgov.org).