 <p style="text-align: center;"><b>Council Communication</b> Office of the City Manager</p>	<b>Date:</b>	October 23, 2017
	<b>Agenda Item No.</b>	<b>47</b>
	<b>Roll Call No.</b>	<b><u>17-1850</u></b>
	<b>Communication No.</b>	<b><u>17-759</u></b>
	<b>Submitted by:</b>	<b>Pamela S. Cooksey, P.E., City Engineer</b>

**AGENDA HEADING:**

Amending Chapter 114 of the Municipal Code regarding traffic regulation changes as follows:

- A. Parking meter changes for streets surrounding the new Confluence on Third development.
- B. Revised parking restrictions on Mulberry Street from 9<sup>th</sup> Street to 10<sup>th</sup> Street.
- C. Adding 2-hour parking meters and parking restrictions on E 2<sup>nd</sup> Street from E Locust Street to E Grand Avenue.

**SYNOPSIS:**

Recommend approval of the staff recommendations and the ordinance regarding the traffic regulation changes.

**FISCAL IMPACT:**

Amount: Minor costs for sign installations.

Funding Source: 2017-18 Operating Budget, Page 78 Engineering Department Traffic and Transportation—Sign Installation and Maintenance, EG062080.

**ADDITIONAL INFORMATION:**

- A. In conjunction with recent changes to streets surrounding the Confluence on Third development which modified on-street parking along Market Street, SW 3<sup>rd</sup> Street, and SW 2<sup>nd</sup> Street, the following traffic control provisions are needed:

Sec. 114-2600. Southwest Second Street--Vine Street to Lally Street.

~~Southwest Second Street, on the west side, from Vine Street to a point 17 feet south thereof, no parking any time.~~

~~Southwest Second Street, on the west side, from a point 57 feet south of Vine Street to a point 60 feet south thereof, no parking any time.~~

~~Southwest Second Street, on the west side, from a point 139 feet south of Vine Street to a point 20 feet south thereof, no parking any time.~~

~~Southwest Second Street, on the west side, from a point 159 feet south of Vine Street to a point 58 feet south thereof, commercial loading zone.~~

~~Southwest Second Street, on the west side, from a point 257 feet south of Vine Street to Market Street, no parking any time.~~

Sec. 114-2614. Southwest Third Street--Vine Street to Army Post Road.

~~Southwest Third Street, on the east side, from a point 75 feet north 50 feet south of Market Street of West Martin Luther King Jr Parkway to Jackson Avenue, no parking any time.~~

Sec. 114-3466. Market Street--Southwest Water Street to Southwest Sixth Street.

~~Market Street, on the north side, from Southwest Second Street to Southwest Third Street, no parking 7:00 a.m. to 6:00 p.m., Monday through Friday.~~

Sec. 114-3862. Southwest Second Street--Vine Street to West Martin Luther King Jr Parkway.

~~Southwest Second Street, on the west side, from a point 17 feet south of Vine Street to a point 40 feet south thereof, four hour meters, 8:00 a.m. to 6:00 p.m.~~

~~Southwest Second Street, on the west side, from a point 117 feet south of Vine Street to a point 22 feet south thereof, four hour meters, 8:00 a.m. to 6:00 p.m.~~

~~Southwest Second Street, on the west side, from a point 217 feet south of Vine Street to a point 40 feet south thereof, four hour meters, 8:00 a.m. to 6:00 p.m.~~

~~Southwest Second Street, on the west side, from a point 54 feet south of Market Street to a point 46 feet south thereof, four hour meters, 8:00 a.m. to 6:00 p.m.~~

Southwest Second Street, on the west side, from Vine Street to Market Street, four-hour meters, 8:00 a.m. to 6:00 p.m.

Southwest Second Street, on the west side, parking meter SW2-120, four-hour meter, 8:00 a.m. to 6:00 p.m., is designated a handicapped parking space and is subject to the same prohibition as is found in subsection 114-616(a) of this chapter.

Sec. 114-3867. Southwest Third Street--Vine Street to West Martin Luther King Jr. Parkway.

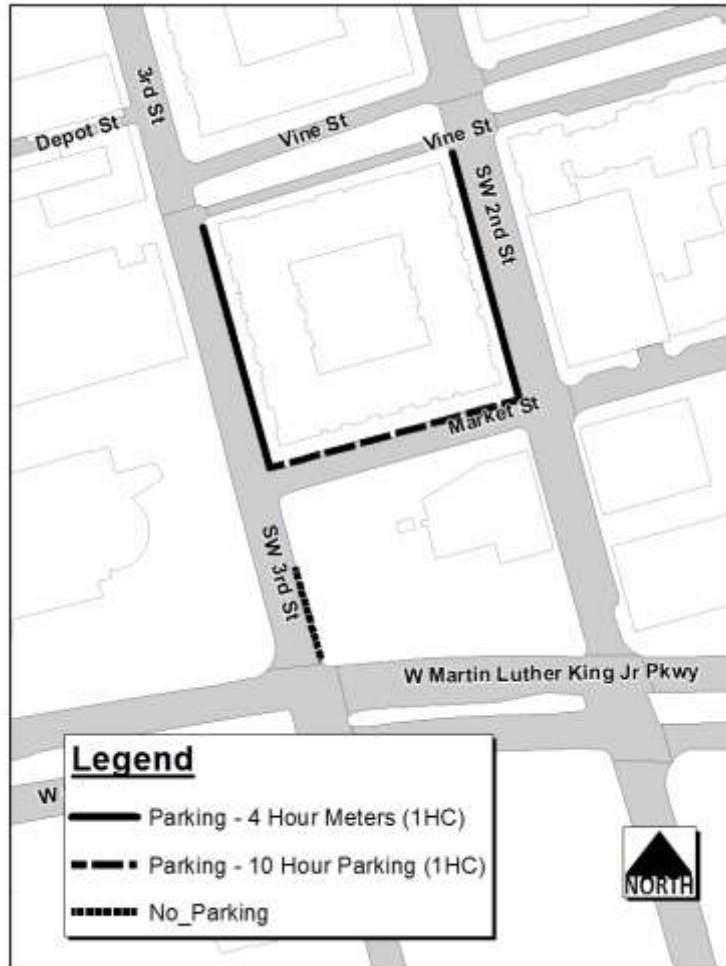
~~Southwest Third Street, on the east side, from Vine Street to a point 32 feet north of Market Street, four-hour meters, 8:00 a.m. to 6:00 p.m.~~

Southwest Third Street, on the east side, parking meter SW3-121, four-hour meter, 8:00 a.m. to 6:00 p.m., is designated a handicapped parking space and is subject to the same prohibition as is found in subsection 114-616(a) of this chapter.

~~Southwest Third Street, on the east side, from Market Street to a point 25 50 feet south thereof, north of West Martin Luther King Jr. Parkway, four-hour meters, 8:00 a.m. to 6:00 p.m.~~

Sec. 114-3926. Market Street--Southwest Water Street to Southwest Third Street.

Market Street, on the north side, from Southwest Second Street to Southwest Third Street, ten-hour meters, 8:00 a.m. to 6:00 p.m.



B. In conjunction with the opening of the Maxwell Development, the following on-street parking changes are needed.

Sec. 114-3508. Mulberry Street--Ninth Street to Tenth Street.

~~Mulberry Street, on the north side, from Tenth Street to a point 25 feet east thereof, no parking any time.~~

~~Mulberry Street, on the north side, from Ninth Street to a point 15 feet west thereof, no parking any time.~~

~~Mulberry Street, on the north side, from a point 125 feet west of Ninth Street, to a point 100 feet west thereof, no parking any time.~~

~~Mulberry Street, on the south side, from Ninth Street to a point 30 feet west thereof, no parking any time.~~

~~Mulberry Street, on the south side, from Tenth Street to a point 15 feet east thereof, no parking any time.~~

~~Mulberry Street, on the south side, from a point 80 feet east of Tenth Street, to a point 85 feet east thereof, no parking any time.~~

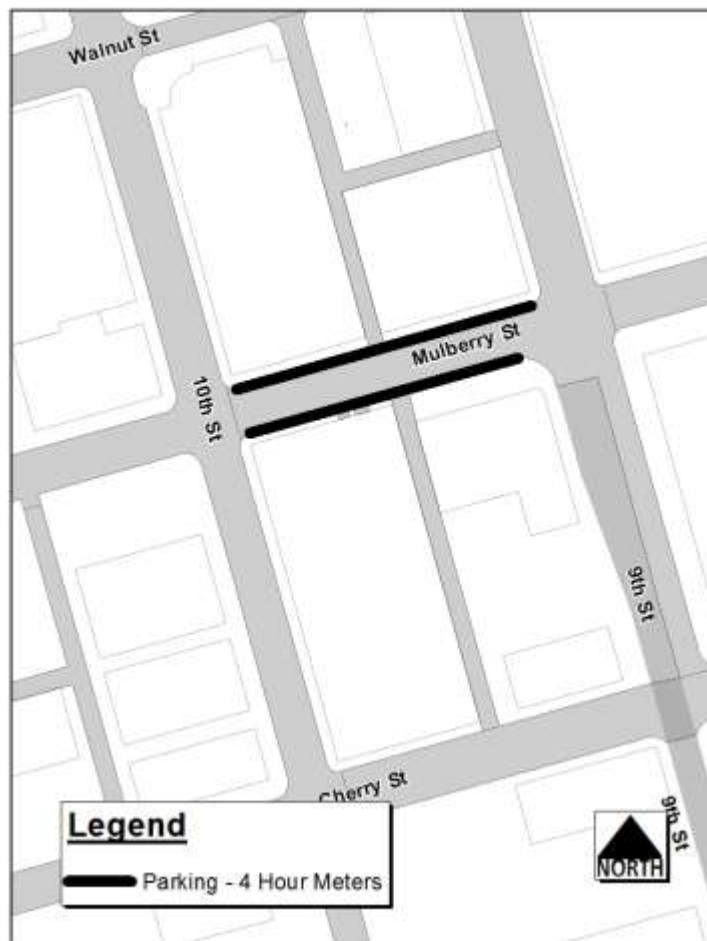
Sec. 114-3929. Mulberry Street--Ninth Street to Tenth Street.

~~Mulberry Street, on the north side, from a point 15 feet west of Ninth Street to a point 10 feet west thereof Tenth Street, four-hour meters, 8:00 a.m. to 6:00 p.m.~~

~~Mulberry Street, on the north side, from a point 25 feet east of Tenth Street to a point 50 feet east thereof, four hour meters, 8:00 a.m. to 6:00 p.m.~~

~~Mulberry Street, on the south side, from a point 30 feet west of Ninth Street to a point 15 feet east of Tenth Street 100 feet west thereof, four-hour meters, 8:00 a.m. to 6:00 p.m.~~

~~Mulberry Street, on the south side, from a point 15 feet east of Tenth Street to a point 65 feet east thereof, four hour meters, 8:00 a.m. to 6:00 p.m.~~



- C. East 2<sup>nd</sup> Street was reconstructed this summer/fall. These changes are needed to the on-street parking to coincide with the new street design.

Sec. 114-2597.1 East Second Street--East Locust Street to East Grand Avenue.

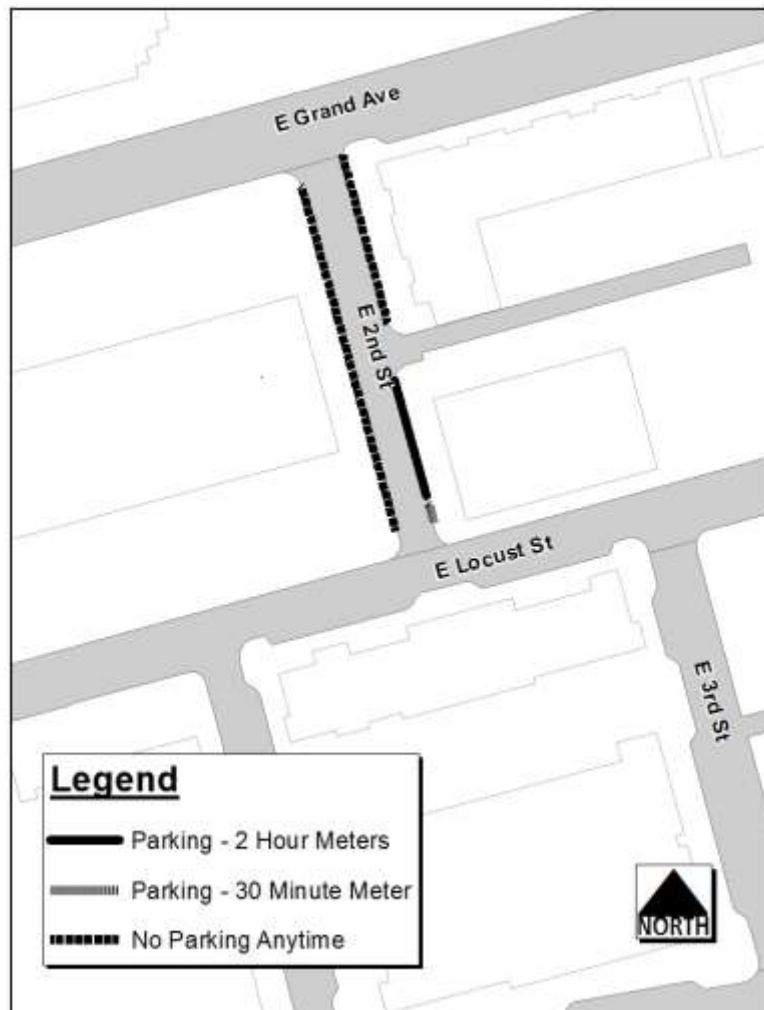
East Second Street, on the east side, from a point 160 feet north of East Locust Street to East Grand Avenue, no parking any time.

East Second Street, on the west side, from East Locust Street to East Grand Avenue, no parking any time.

Sec. 114-4078.1 East Second Street--East Locust Street to East Grand Avenue.

East Second Street, on the east side, from a point 30 feet north of East Locust Street to a point 20 feet north thereof, thirty-minute meter – first fifteen minutes free, 8:00 a.m. to 6:00 p.m.

East Second Street, on the east side, from a point 50 feet north of East Locust Street to a point 110 feet north thereof, two-hour meters, 8:00 a.m. to 6:00 p.m.



**PREVIOUS COUNCIL ACTION(S): NONE**

**BOARD/COMMISSION ACTION(S): NONE**

**ANTICIPATED ACTIONS AND FUTURE COMMITMENTS: NONE**

For more information on this and other agenda items, please call the City Clerk's Office at 515-283-4209 or visit the Clerk's Office on the first floor of City Administration Building, 400 E. Court Avenue Ste.116. Council agendas are available to the public at the City Clerk's Office on Thursday afternoon preceding Monday's Council meeting. Citizens can also request to receive meeting notices and agendas by email by calling the Clerk's Office or sending their request via email to [cityclerk@dmgov.org](mailto:cityclerk@dmgov.org).