 <p style="text-align: center;"><b>Council Communication</b> Office of the City Manager</p>	<b>Date:</b> June 11, 2018
	<b>Agenda Item No.</b> 52 <b>Roll Call No.</b> <u>18-1011</u> <b>Communication No.</b> <u>18-303</u> <b>Submitted by:</b> Steven L. Naber, P.E., City Engineer

**AGENDA HEADING:**

Amending Chapter 114 of the Municipal Code regarding traffic regulation changes as follows:

- A. Designation of parking spaces for City employees on vacated Elm Street and in the new parking lot south of Police Station.
- B. Removal of on-street parking on the south side of Osceola Avenue from E 9th Street to E 12th Street.
- C. Designating E Walnut Street from E 14th Street to E 18th Street as a snow route.
- D. Extending No Parking restriction for northbound right-turn lane on 6th Avenue at School Street.
- E. Code changes related to the rededication of E Market Street as public right-of-way.

**SYNOPSIS:**

Recommend approval of the staff recommendations and the ordinance regarding the traffic regulation changes.

**FISCAL IMPACT:**

Amount: Minor costs for sign installations.

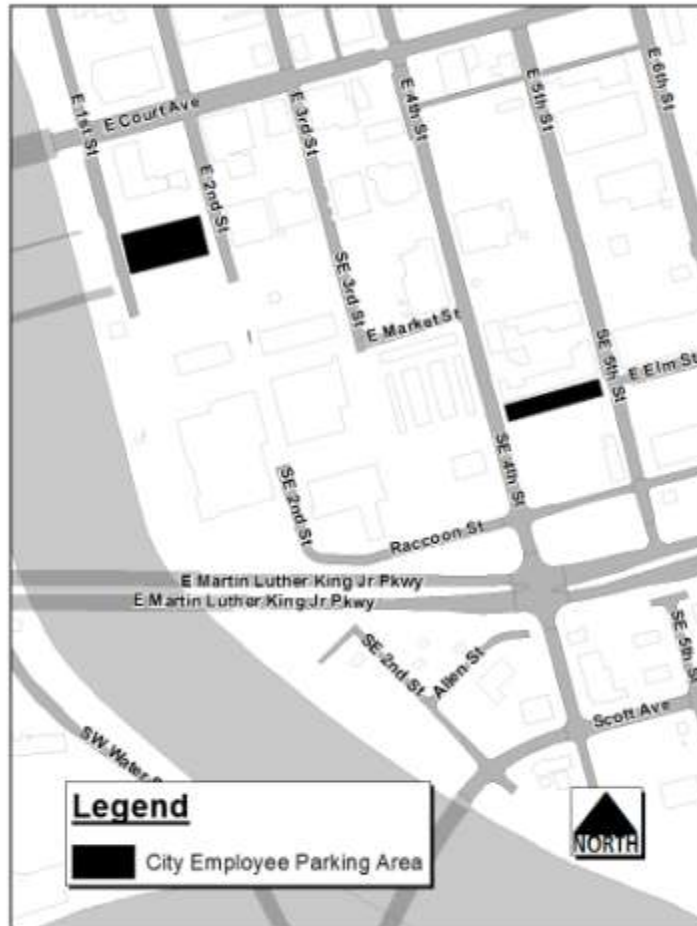
Funding Source: 2018-19 Operating Budget, Page 84 Engineering Department Traffic and Transportation—Sign, Painting, Signal and Lighting, EG062080.

**ADDITIONAL INFORMATION:**

- A. Two (2) different areas were requested to provide additional staff parking for Public Works employees and Police Station employees, respectively: East Elm Street between SE 4th Street and SE 5th Street and the new parking lot south of the Police Station between E 1st Street and E 2nd Street. The following revisions to the Municipal Code are necessary to implement these changes.

Sec. 114-361.03. Designation of parking spaces for city employees and officials on city-owned property.

- (7) All that part of vacated East Elm Street lying south of and adjoining block 30, Town of Des Moines.
- (8) All of the entire gravel parking lot including lots 7, 8, 9, 10 and 11 and All that part of the Vacated North/South Alley Right of Way lying West of and adjoining said Lots 10 and 11, All in Block D, Scott and Dean's Addition.



- B. Osceola Avenue between E 9th Street and E 12th Street is 20-foot wide. The City of Des Moines Parking Restriction Policy, March 15, 1990, states that a street 20-foot wide is to have parking restricted on both sides in order to allow emergency vehicle and snow removal access. The following revision to the Municipal Code will place this restriction into effect.

Sec. 114-3540. Osceola Avenue--East Ninth Street to East Forty-first Street.

Osceola Avenue, on the ~~north~~-both sides, from East Ninth Street to East Twelfth Street, no parking any time.



C. At request of the Public Works Department, the following street section should be designated as a snow route to match existing field operations and conditions:

Sec. 114-1744.03. ~~Repealed by Ord. No. 14,635.~~

East Walnut, from East Fourteenth Street to East Eighteenth Street.

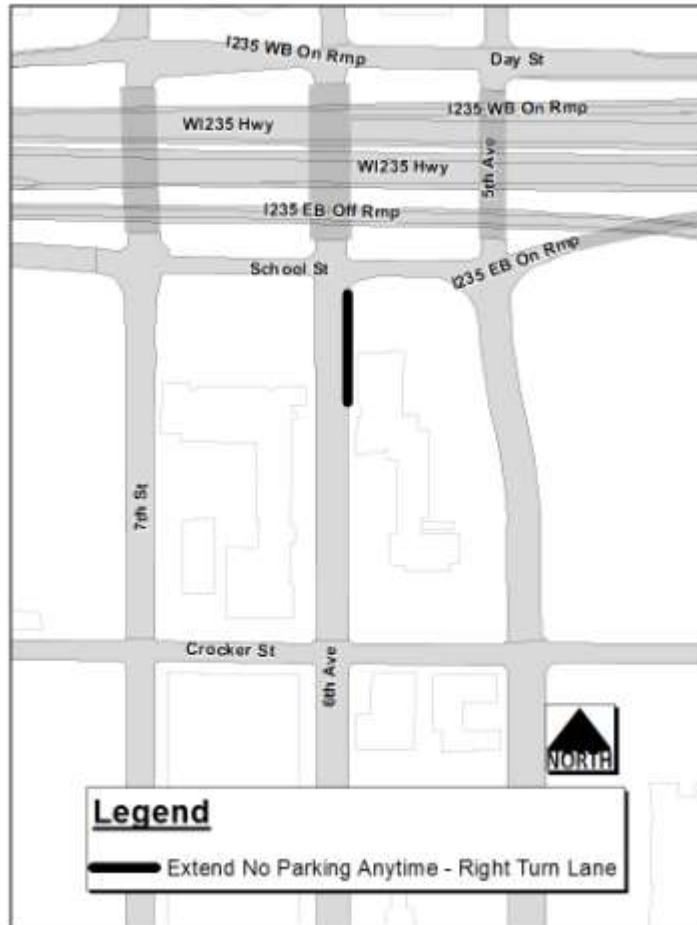


- D. The following revisions to the Municipal Code are necessary to modify the on-street parking to match the existing northbound right-turn lane striping on 6th Avenue at School Street.

Sec. 114-2646. Sixth Avenue--Crocker Street to University Avenue.

Sixth Avenue, on the east side, from Crocker Street to a point ~~125~~ 150 feet south of School Street, no parking 4:00 p.m. to 6:00 p.m.

Sixth Avenue, on the east side, from School Street to a point ~~125~~ 150 feet south thereof, no parking any time.



E. The City is rededicating the E Market Street right-of-way between SE 5th Street and SE 6th Street. The following revisions to the Municipal Code are required to maintain the current parking restrictions and traffic control at the intersections. Parking will remain as signed on the north side of E Market Street in this area and allowed for City employees only on the south side. The following revisions to the Municipal Code will place this change into effect.

Sec. 114-361.01. Angle parking.

(a) The initiation of angle parking at any location where such parking is not in existence is prohibited except at the following locations:

(6) E Market Street, on the south side, from Southeast Fifth Street to Southeast Sixth Street.

Sec. 114-2001. Southeast Fifth Street.

Southeast Fifth Street, from the south line of East Court Avenue to the north line of Raccoon Street, stop.

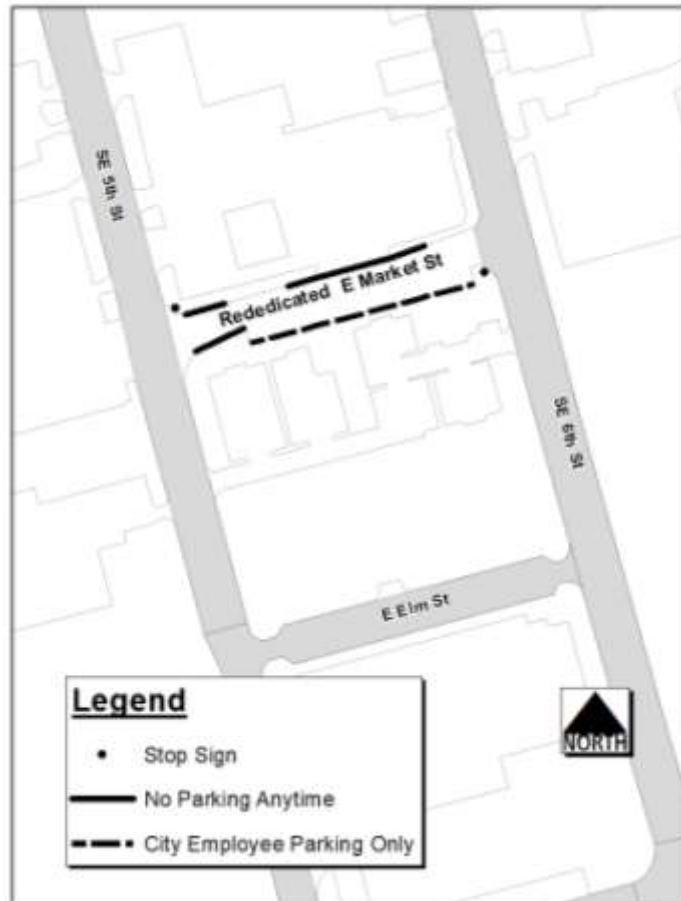
Sec. 114-3468. East Market Street--Des Moines River to Southeast Twenty-ninth Court.

East Market Street, on the north side, from Southeast Fifth Street to a point 50 feet east thereof, no parking any time.

East Market Street, on the north side, from a point 120 feet east of Southeast Fifth Street to a point 160 feet east thereof, no parking any time.

East Market Street, on the south side, from Southeast Fifth Street to a point 75 feet east thereof, no parking any time.

East Market Street, on the south side, from a point 75 feet east of Southeast Fifth Street to Southeast Sixth Street, reserved for City of Des Moines municipal employee permit parking.



**PREVIOUS COUNCIL ACTION(S): NONE**

**BOARD/COMMISSION ACTION(S): NONE**

**ANTICIPATED ACTIONS AND FUTURE COMMITMENTS: NONE**

For more information on this and other agenda items, please call the City Clerk's Office at 515-283-4209 or visit the Clerk's Office on the first floor of City Hall, 400 Robert D Ray Drive. Council agendas are available to the public at the City Clerk's Office on Thursday afternoon preceding Monday's Council meeting. Citizens can also request to receive meeting notices and agendas by email by calling the Clerk's Office or sending their request via email to [cityclerk@dmgov.org](mailto:cityclerk@dmgov.org).