


COUNCIL COMMUNICATION

 CITY OF DES MOINES OFFICE OF THE CITY MANAGER	Number:	24-516	Meeting:	December 23, 2024
	Agenda Item:	51	Roll Call:	[]
	Submitted by:	Steven L. Naber, P.E., City Engineer		

AGENDA HEADING:

Amending Chapter 114 of the Municipal Code regarding Traffic Regulation Changes as follows:

A. Parking Modifications

1. 17th Street – Ingersoll Avenue to Woodland Avenue
2. High Street – 16th Street to 17th Street

B. Parking Correction – Update parking restriction to match field condition on the east side of E 6th Street between E Walnut Street and E Locust Street

C. Parking Modifications – Locust Street between 3rd Street and 4th Street

SYNOPSIS:

Recommend approval of the staff recommendation and the ordinance regarding the traffic regulation changes.

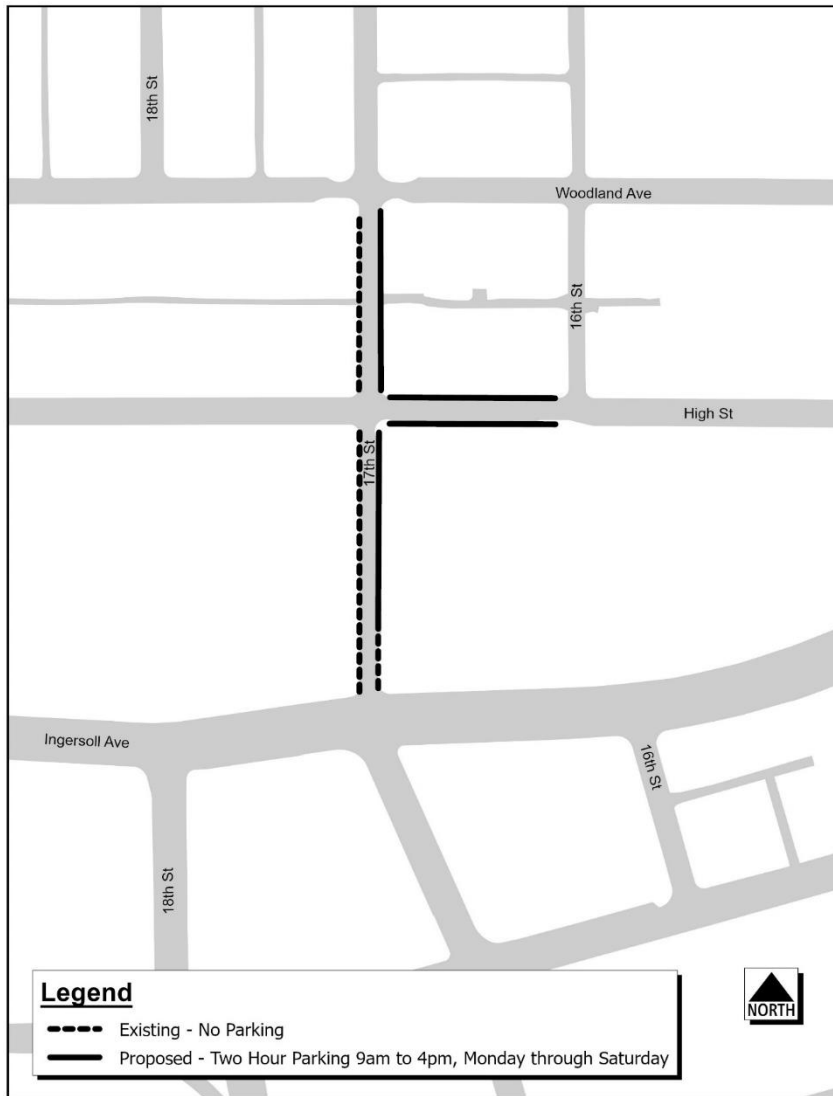
FISCAL IMPACT:

Amount: Costs for sign installations and periodic maintenance of signs.

Funding Source: Fiscal Year (FY) 2024-2025 Operating Budget, Page 72, Engineering Department T&T – Sign, Painting, Signal and Lighting, EG062080, Road Use Tax Fund

ADDITIONAL INFORMATION:

A. As part of a development project at 1601 High Street, on-street parking was modified. On-street parking has been modified on the east side of 17th Street from Ingersoll Avenue to Woodland Avenue and both sides of High Street from 17th Street to 16th Street. The following modifications to the Municipal Code will place these changes into effect.



Sec. 114-2775. Seventeenth Street--Ingersoll Avenue to Douglas Avenue.

~~Seventeenth Street, on both the west sides, from Ingersoll Avenue to High Street Woodland Avenue, no parking any time.~~

Seventeenth Street, on the east side, from a point 100 feet north of Ingersoll Avenue to Woodland Avenue, two-hour parking, 9:00 a.m. to 4:00 p.m., Monday through Saturday.

~~Seventeenth Street, on the west side, from High Street to Woodland Avenue, no parking any time.~~

~~Seventeenth Street, on the east side, from Woodland Avenue to a point 160 feet south thereof, two-hour parking 9:00 a.m. to 4:00 p.m.~~

Sec. 114-3313. High Street--Sixteenth Street to Seventeenth Street.

~~High Street, on both sides, from Sixteenth Street to a point 50 feet west thereof, no parking any time.~~

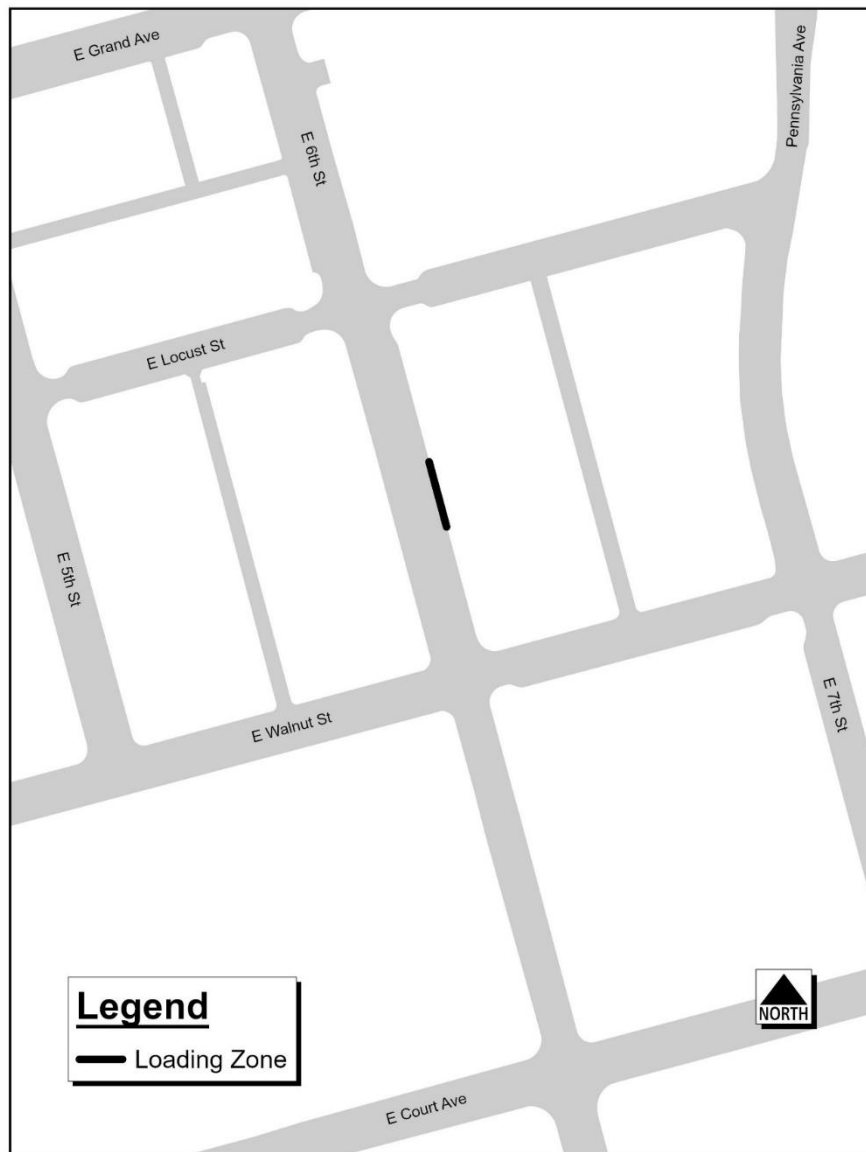
~~High Street, on the south side, from Seventeenth Street to a point 50 feet east thereof, no parking any time.~~

~~High Street, on the north side, from Seventeenth Street to a point 75 feet east thereof, no parking any time.~~

~~High Street, on the north side, from a point 75 feet east of Seventeenth Street to a point 45 feet east thereof, commercial loading zone.~~

High Street, on both sides, from Sixteenth Street to Seventeenth Street, two-hour parking, 9:00 a.m. to 4:00 p.m., Monday through Saturday.

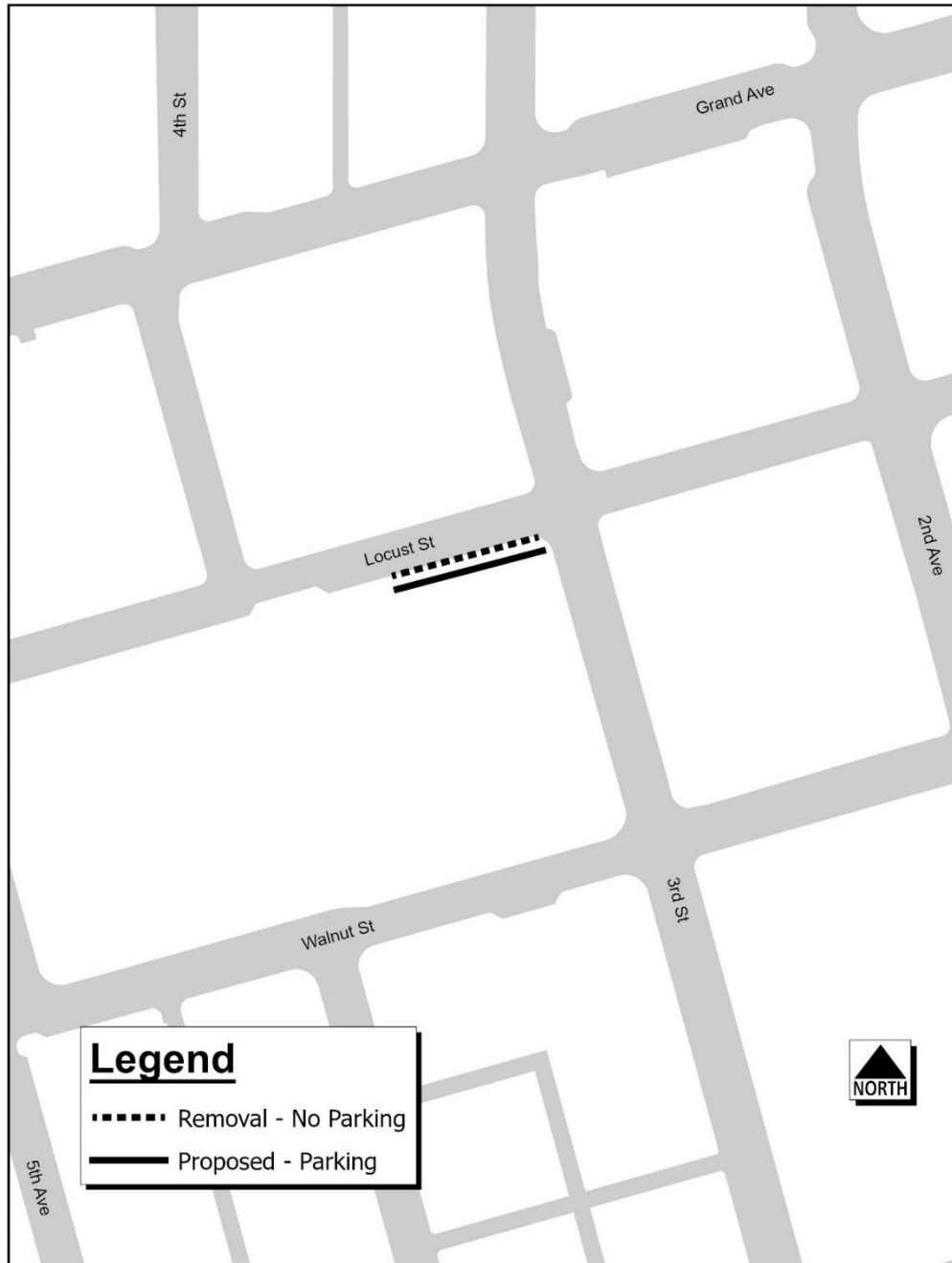
- B. As part of a development project at 317 E 6th Street, the existing loading zone along the east side of E 6th Street was changed. The following revisions to the Municipal Code will reflect the new limits and type of the loading zone.



Sec. 114-2653. East Sixth Street--East Walnut Street to East Locust Street.

East Sixth Street, on the east side, from a point ~~130-150~~ 150 feet north of East Walnut Street to a point ~~25-75~~ 75 feet north thereof, ~~commercial~~ loading zone.

- C. Based on a recent traffic study of the intersection of Locust Street at 3rd Street, an eastbound exclusive right turn lane is no longer needed. This change allows for additional on-street parking on the south side of Locust Street from 3rd Street to 4th Street for area businesses and residents. The following revisions to the Municipal Code will place these changes into effect.



Sec. 114-3421. Locust Street--Third Street to Fourth Street.

Locust Street, on the south side, from Third Street to a point ~~115~~ 40 feet west thereof, no parking any time.

~~Locust Street, on the south side, from a point 230 feet west of Third Street to Fourth Street, no parking any time.~~

PREVIOUS COUNCIL ACTION(S): NONE

BOARD/COMMISSION ACTION(S): NONE

ANTICIPATED ACTIONS AND FUTURE COMMITMENTS: NONE

For more information on this and other agenda items, please call the City Clerk's Office at 515-283-4209 or visit the Clerk's Office on the first floor of City Hall, 400 Robert D Ray Drive. Council agendas are available to the public at the City Clerk's Office on Thursday afternoon preceding Monday's Council meeting. Citizens can also request to receive meeting notices and agendas by email by calling the Clerk's Office or sending their request via email to cityclerk@dmgov.org.