

**Date** January 26, 2009

An Ordinance entitled, "AN ORDINANCE to amend the Municipal Code of the City of Des Moines, Iowa, 2000, adopted by Ordinance No. 13,827, passed June 5, 2000, amended by Ordinance No. 13,994 passed September 10, 2001 and Ordinance No. 14,023 passed December 3, 2001, and Ordinance 14,075 passed April 22, 2002, and Ordinance No. 14,161 passed November 18, 2002, and Ordinance No. 14,458 passed June 6, 2005, and Ordinance No. 14,518 passed December 5, 2005, and Ordinance No. 14,608 passed November 20, 2006 by amending Sections 114-2724, 114-3206, 114-3511, 114-3691, 114-3984 and 114-4032 thereof, relating to traffic and vehicle regulations",

presented. **(Council Communication No. 09-026)**

Moved by \_\_\_\_\_ that this ordinance be considered and given first vote for passage.

FORM APPROVED:

(First of three required readings)

K. Massier  
Katharine Massier  
Assistant City Attorney

COUNCIL ACTION	YEAS	NAYS	PASS	ABSENT
COWNIE				
COLEMAN				
HENSLEY				
KIERNAN				
MAHAFFEY				
MEYER				
VLASSIS				
<b>TOTAL</b>				

**CERTIFICATE**

I, DIANE RAUH, City Clerk of said City hereby certify that at a meeting of the City Council of said City of Des Moines, held on the above date, among other proceedings the above was adopted.

IN WITNESS WHEREOF, I have hereunto set my hand and affixed my seal the day and year first above written.

MOTION CARRIED APPROVED

\_\_\_\_\_  
Mayor

\_\_\_\_\_  
City Clerk

AN ORDINANCE to amend the Municipal Code of the City of Des Moines, Iowa, 2000, adopted by Ordinance No. 13,827, passed June 5, 2000, as heretofore amended, by amending Chapter 114 Traffic & Vehicle Regulations as summarized below. The complete text of the ordinance is available in the City of Des Moines City Clerk's Office, 400 Robert D. Ray Drive, Des Moines, Iowa, or on the City of Des Moines' website at www.dmgov.org.

**DES MOINES TRAFFIC REGULATION CHANGES**

Amending Chapter 114 of the Municipal Code regarding traffic regulation changes as follows:

- A. Parking Restrictions—North Side of University Avenue and South Side of Forest Avenue in Vicinity of Vacated 28<sup>th</sup> Street.
- B. Relocation of Existing Loading Zone, north side of Mulberry Street west of 12<sup>th</sup> Street.

FORM APPROVED:

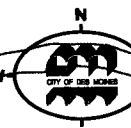
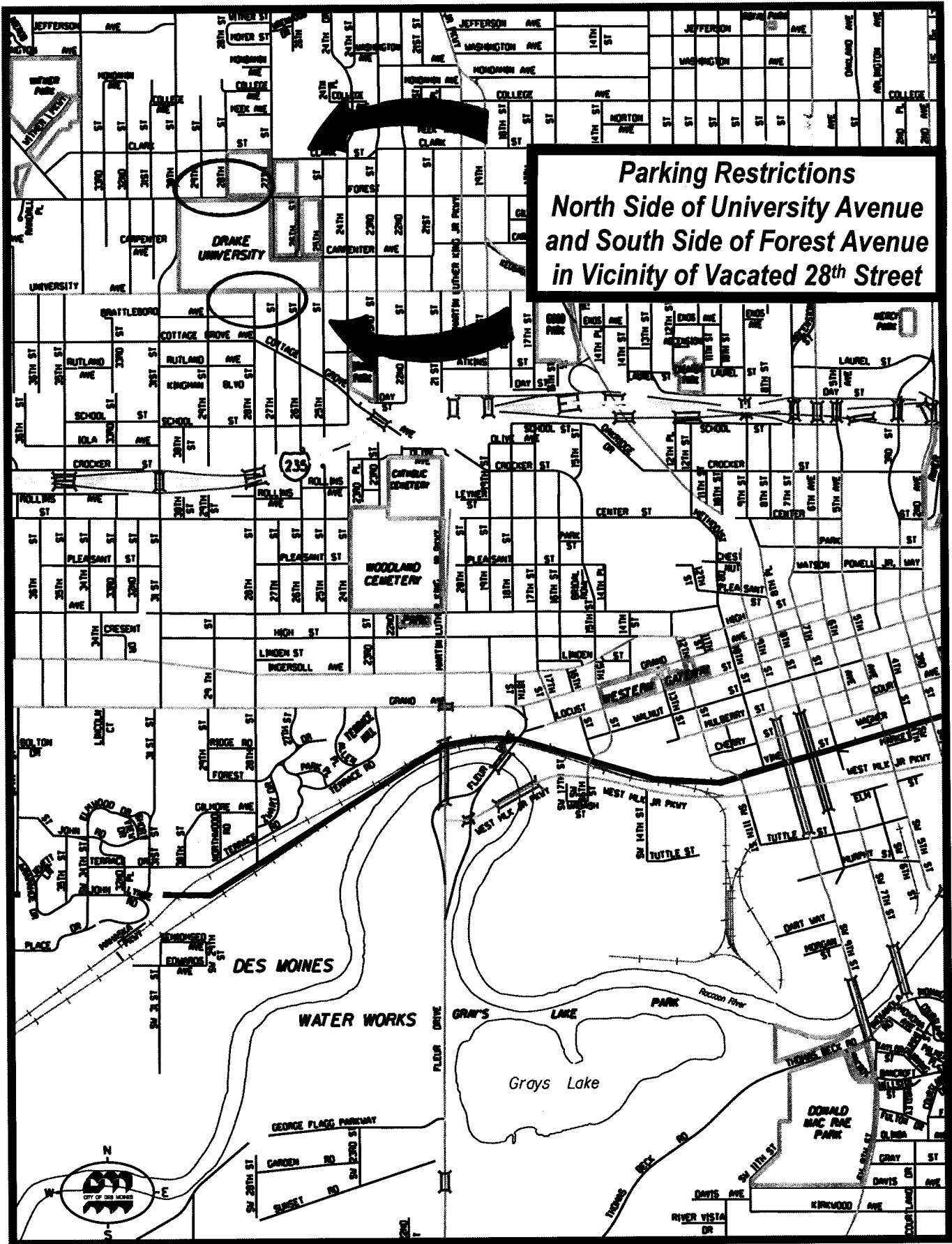
K. Massier  
Katharine Massier, Assistant City Attorney

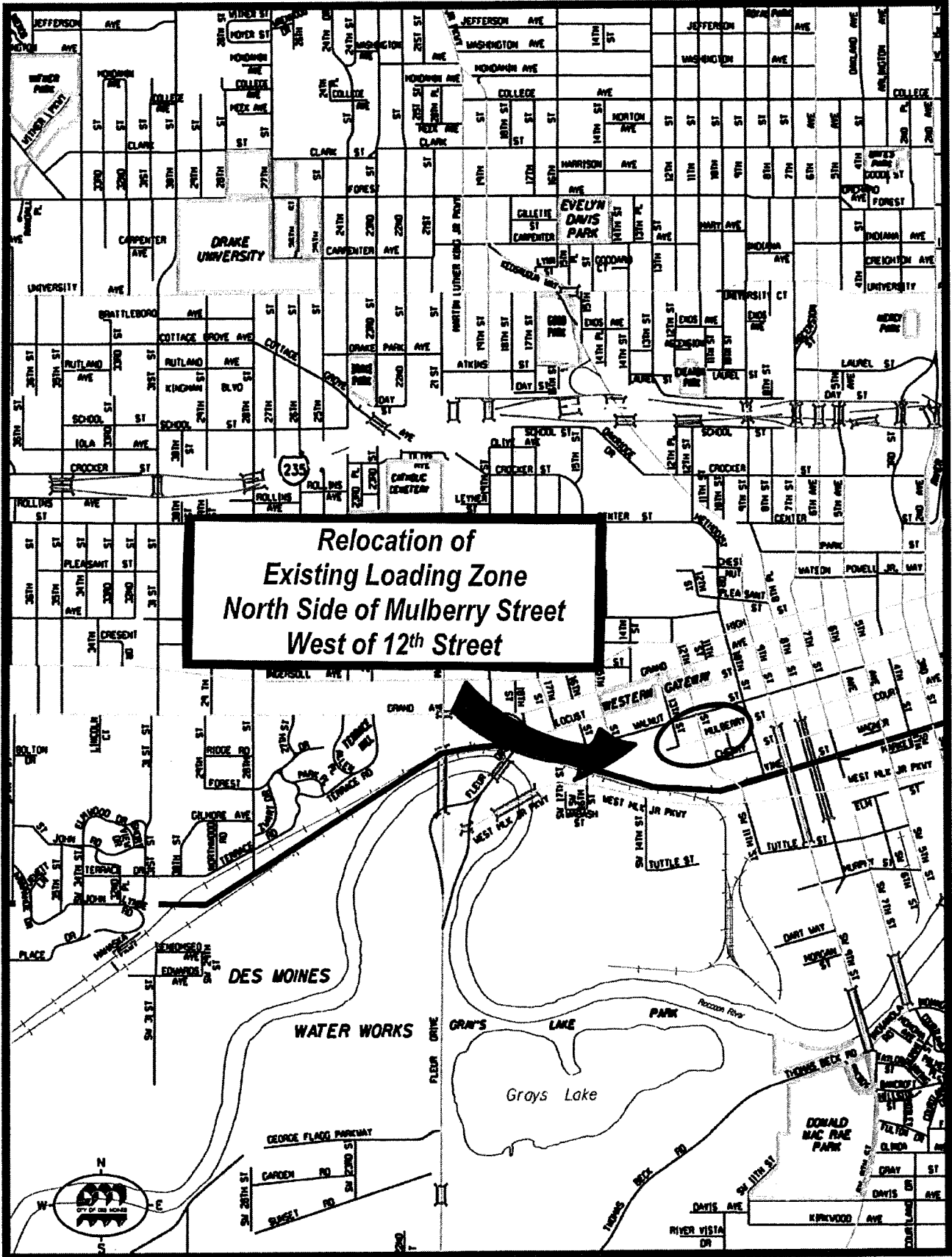
\_\_\_\_\_  
T.M. Franklin Cownie, Mayor

Attest:

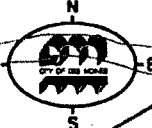
I, Diane Rauh, City Clerk of the City of Des Moines, Iowa, hereby certify that the above and foregoing is a summary of Ordinance No. \_\_\_\_\_, passed by the City Council of said City on \_\_\_\_\_, signed by the Mayor on \_\_\_\_\_, and published as provided by law in the Business Record on \_\_\_\_\_. Authorized by Publication Order No. \_\_\_\_\_.

Diane Rauh, City Clerk





**Relocation of  
Existing Loading Zone  
North Side of Mulberry Street  
West of 12th Street**



ORDINANCE NO. \_\_\_\_\_

AN ORDINANCE to amend the Municipal Code of the City of Des Moines, Iowa, 2000, adopted by Ordinance No. 13,827, passed June 5, 2000, amended by Ordinance No. 13,994 passed September 10, 2001 and Ordinance No. 14,023 passed December 3, 2001, and Ordinance 14,075 passed April 22, 2002, and Ordinance No. 14,161 passed November 18, 2002, and Ordinance No. 14,458 passed June 6, 2005, and Ordinance No. 14,518 passed December 5, 2005, and Ordinance No. 14,608 passed November 20, 2006 by amending Sections 114-2724, 114-3206, 114-3511, 114-3691, 114-3984 and 114-4032 thereof, relating to traffic and vehicle regulations.

Be It Ordained by the City Council of the City of Des Moines, Iowa:

Section 1. That the Municipal Code of the City of Des Moines, Iowa, 2000, adopted by Ordinance No. 13,827, passed June 5, 2000, amended by Ordinance No. 13,994 passed September 10, 2001 and Ordinance No. 14,023 passed December 3, 2001, and Ordinance 14,075 passed April 22, 2002, and Ordinance No. 14,161 passed November 18, 2002, and Ordinance No. 14,458 passed June 6, 2005, and Ordinance No. 14,518 passed December 5, 2005, and Ordinance No. 14,608 passed November 20, 2006 is hereby amended by amending Sections 114-2724, 114-3206, 114-3511, 114-3691, 114-3984 and 114-4032 thereof, relating to traffic and vehicle regulations, as follows:

**Sec. 114-2724. Twelfth Street--Mulberry Street to Walnut Street.**

Twelfth Street, on the east side, from Walnut Street to a point 4020 feet south thereof, no parking any time.

Twelfth Street, on the east side, from Mulberry Street to a point 145125 feet north thereof, no parking any time.

Twelfth Street, on the east side, from a point 125 feet north of Mulberry Street to a point 180 feet north thereof, loading zone.

Twelfth Street, on the west side, from Walnut Street to a point 7520 feet south thereof, no parking any time.

Twelfth Street, on the west side, from a point 105 feet south

of Mulberry Street to a point 40 feet south thereof, loading zone.

Twelfth Street, on the west side, from Walnut Street to a point 28 feet north thereof, no parking any time.

**Sec. 114-3206. Forest Avenue--Twenty-third Street to Thirtieth Street.**

Forest Avenue, on the south side, from Twenty-third Street to Twenty-fourth Street, two-hour parking 9:00 a.m. to 4:00 p.m.

Forest Avenue, on the north side, from Twenty-fourth Street to Twenty-fifth Street, no parking 4:00 p.m. to 6:00 p.m.

Forest Avenue, on the north side, from Twenty-third Street to a point 50 feet west thereof, no parking any time.

Forest Avenue, on the north side, from a point 50 feet west of Twenty-third Street to a point 80 feet west thereof, no parking 4:00 p.m. to 6:00 p.m., Monday through Friday.

Forest Avenue, on the north side, from a point 130 feet west of Twenty-third Street to a point 140 feet west thereof, no parking 4:00 p.m. to 6:00 p.m., Monday through Friday.

Forest Avenue, on the north side, from a point 270 feet west of Twenty-third Street to a point 50 feet east of Twenty-fourth Street, no parking 4:00 p.m. to 6:00 p.m., Monday through Friday.

Forest Avenue, on the south side, from Twenty-third Street to a point 155 feet east of Twenty-seventh Street, no parking 7:00 a.m. to 9:00 a.m.

Forest Avenue, on the north side, from Twenty-fourth Street to a point 50 feet east thereof, no parking any time.

Forest Avenue, on the north side, from Twenty-fourth Street to Twenty-fifth Street, two-hour parking 9:00 a.m. to 4:00 p.m.

Forest Avenue, on the north side, from Twenty-fifth Street to a point 225 feet east of Twenty-ninth Street, no parking any time.

Forest Avenue, on the south side, from Twenty-fifth Street to Twenty-seventh Street, no parking any time.

Forest Avenue, on the south side, from a point 130 feet ~~eastwest~~ of Twenty-seventh Street to a point ~~75~~190 feet ~~eastwest~~ thereof ~~of Thirtieth Street~~, no parking 7:00 a.m. to 9:00 a.m.

Forest Avenue, on the south side, from Twenty-seventh Street to a point 130 feet west thereof, no parking any time.

Forest Avenue, on the south side, from a point 320 feet west of Twenty-seventh Street to a point 115 feet west thereof, passenger loading and unloading, ten minutes only.

Forest Avenue, on the south side, from a point 435 feet west of Twenty-seventh Street to a point 120 feet east of Thirtieth Street, no parking 7:00 a.m. to 9:00 a.m.

~~Forest Avenue, on the south side, from a point 130 feet west of Twenty-seventh Street to a point 75 feet east of Thirtieth Street, no parking 7:00 a.m. to 9:00 a.m.~~

Forest Avenue, on the north side, from a point 225 feet east of Twenty-ninth Street to a point 55 feet east of Twenty-ninth

Street, no parking 4:00 p.m. to 6:00 p.m.

Forest Avenue, on the north side, from a point 55 feet east of Twenty-ninth Street to a point 50 feet west of Twenty-ninth Street, no parking any time.

Forest Avenue, on the north side, from a point 50 feet west of Twenty-ninth Street to a point 145 feet east of Thirtieth Street, no parking 4:00 p.m. to 6:00 p.m.

Forest Avenue, on the north side, from Thirtieth Street to a point 145 feet east thereof, no parking any time.

Forest Avenue, on the south side, from a point 350 feet east of Thirtieth Street to a point 80 feet east thereof, commercial loading zone.

Forest Avenue, on the south side, from Thirtieth Street to a point 120 feet east thereof, no parking any time.

**Sec. 114-3511. Mulberry Street--Twelfth Street to Thirteenth Street.**

Mulberry Street, on the north side, from Twelfth Street to a point 3025 feet west thereof, no parking any time.

~~Mulberry Street, on the north side, from a point 30 feet west of Twelfth Street to a point 115 feet west thereof, commercial loading zone.~~

Mulberry Street, on the south side, from a point 135 feet west of Twelfth Street to a point 30 feet west thereof, commercial loading zone.

**Sec. 114-3691. University Avenue--Twenty-eighth Street to Thirty-first Street.**

University Avenue, on the south side, from Twenty-eighth Street to a point 200 feet west thereof, no parking any time.

University Avenue, on the south side, from a point 200 feet west of Twenty-eighth Street to a point 340 feet west thereof, no parking 7:00 a.m. to 9:00 a.m.

University Avenue, on the south side, from a point 540 feet west of Twenty-eighth Street to Twenty-ninth Street, no parking any time.

University Avenue, on the south side, from Twenty-ninth Street to a point 75 feet west thereof, no parking any time.

University Avenue, on the south side, from a point 75 feet west of Twenty-ninth Street to a point 195 feet west thereof, no parking 7:00 a.m. to 9:00 a.m.

University Avenue, on the south side, from a point 270 feet west of Twenty-ninth Street to Thirty-first Street, no parking any time.

University Avenue, on the north side, from Twenty-eighth Street to a point ~~200~~50 feet west thereof, no parking any time.

University Avenue, on the north side, from a point 50 feet west of Twenty-eighth Street to a point 100 feet west thereof,

passenger loading and unloading, ten minutes only.

University Avenue, on the north side, from a point 150 feet west of Twenty-eighth Street, to a point 50 feet west thereof, no parking any time.

University Avenue, on the north side, from a point 200 feet west of Twenty-eighth Street to a point 200 feet west thereof, no parking 4:00 p.m. to 6:00 p.m.

University Avenue, on the north side, from a point 400 feet west of Twenty-eighth Street to a point 210 feet west thereof, no parking any time.

University Avenue, on the north side, from a point 610 feet west of Twenty-eighth Street to a point 80 feet west thereof, no parking 4:00 p.m. to 6:00 p.m.

University Avenue, on the north side, from a point 690 feet west of Twenty-eighth Street to a point 175 feet west thereof, no parking any time.

University Avenue, on the north side, from a point 865 feet west of Twenty-eighth Street to a point 120 feet west thereof, no parking 4:00 p.m. to 6:00 p.m.

University Avenue, on the north side, from a point 985 feet west of Twenty-eighth Street to a point 100 feet west thereof, no parking any time.

University Avenue, on the north side, from a point 1085 feet west of Twenty-eighth Street to a point 80 feet east of Thirty-first Street, no parking 4:00 p.m. to 6:00 p.m.

University Avenue, on the north side, from a point 1085 feet west of Twenty-eighth Street to a point 80 feet east of Thirty-first Street, two-hour parking 9:00 a.m. to 4:00 p.m.

University Avenue, on the north side, from Thirty-first Street to a point 80 feet east thereof, no parking any time.

**Sec. 114-3984. Twelfth Street--Mulberry Street to Walnut Street.**

Twelfth Street, on the east side, from a point ~~145305~~ feet north of Mulberry Street to a point ~~4020~~ feet south of Walnut Street, four-hour meters, 8:00 a.m. to 6:00 p.m.

Twelfth Street, on the west side, from ~~Mulberry Street to a~~ point 20 feet south of Walnut Street to a point 85 feet south thereof, ten-hour meters, 8:00 a.m. to 6:00 p.m.

Twelfth Street, on the west side, from a point 145 feet south of Mulberry Street to a point 28 feet north of Walnut Street, ten-hour meters, 8:00 a.m. to 6:00 p.m.

**Sec. 114-4032. Mulberry Street--Twelfth Street to Thirteenth Street.**

Mulberry Street, on the north side, from a point ~~14525~~ feet west of Twelfth Street to Thirteenth Street, ten-hour meters, 8:00 a.m. to 6:00 p.m.

Mulberry Street, on the south side, from Twelfth Street to a



point 135 feet west thereof, ten-hour meters, 8:00 a.m. to 6:00 p.m.

Mulberry Street, on the south side, from Thirteenth Street to a point 165 feet west of Twelfth Street, ten-hour meters, 8:00 a.m. to 6:00 p.m.

Mulberry Street, on the south side, parking meter M-1200, ten-hour meter, 8:00 a.m. to 6:00 p.m., is designated a handicapped parking space and is subject to the same prohibition as is found in subsection 114-616(a) of this chapter.

Sec. 2. This ordinance shall be in full force and effect from and after its passage and publication as provided by law.

FORM APPROVED:

*K. Massier*

\_\_\_\_\_  
Katharine Massier  
Assistant City Attorney