

★ Roll Call Number

Agenda Item Number

51

Date March 20, 2006

An Ordinance entitled, "AN ORDINANCE to amend the Municipal Code of the City of Des Moines, Iowa, 2000, adopted by Ordinance No. 13,827, passed June 5, 2000, amended by Ordinance No. 13,893 passed December 4, 2000, and Ordinance No. 13,933 passed March 26, 2001, and Ordinance 14,039 passed January 7, 2002, and Ordinance No. 14,075 passed April 22, 2002, and Ordinance No. 14,116 passed July 8, 2002, and Ordinance 14,121 passed July 16, 1002, and Ordinance No. 14,330 passed April 5, 2004, and Ordinance No. 14,354 passed July 12, 2004, and Ordinance No. 14,371 passed September 13, 2004, and Ordinance No. 14,418 passed March 7, 2005, and Ordinance No. 14,437 passed April 25, 2005, and Ordinance No. 14,449 passed May 23, 2005, and Ordinance No. 14,458 passed June 6, 2005, and Ordinance No. 14,486 passed September 12, 2005, and Ordinance No. 14,542 passed February 6, 2006 by amending Sections 114-460.03, 114-2012, 114-2015.5, 114-2018.5, 114-2589, 114-2759, 114-2905, 114-2939, 114-3256, 114-3281, 114-3431, 114-3961.01, 114-4012, 114-4028 and 114-4081, and repealing Sections 114-3257, 114-3432, 114-3994, 114-4013 and 114-4029, and adding and enacting new Sections 114-2020.5 and 114-2023.5 thereof, relating to traffic and vehicle regulations",

presented.

Moved by _____ that this ordinance be considered and given first vote for passage.

FORM APPROVED:

(First of three required readings)

K. Massier
 Katharine Massier
 Assistant City Attorney

(Council Communication No. 06-141)

COUNCIL ACTION	YEAS	NAYS	PASS	ABSENT
COWNIE				
BROOKS				
COLEMAN				
HENSLEY				
MAHAFFEY				
KIERNAN				
VLASSIS				
TOTAL				

CERTIFICATE

I, DIANE RAUH, City Clerk of said City hereby certify that at a meeting of the City Council of said City of Des Moines, held on the above date, among other proceedings the above was adopted.


IN WITNESS WHEREOF, I have hereunto set my hand and affixed my seal the day and year first above written.

MOTION CARRIED

APPROVED

.....Mayor

_____ City Clerk



Date March 20, 2006

TRAFFIC REGULATION CHANGES

Recommending approval of the following traffic regulation changes that are being presented for first reading.

- A. Revision of Maximum Load Limit Revision—East Payton Avenue Bridge over the Creek South of Easter Lake.
- B. Greenwood School Area Parking Revisions—38th Place/Greenwood Drive.
- C. Stop Signs at Uncontrolled Intersections in the Area Bounded by SE 6th Street on the West, Scott Avenue on the North, SE 14th Street on the East, and the Des Moines River on the South.
- D. Parking Meter Time Limit Change—E. 4th Street from E. Walnut Street to E. Locust Street.
- E. Parking Restriction to Facilitate Movement of Solid Waste Vehicles—West Side of 49th Place south of Urbandale Avenue.
- F. Updating of Parking Regulations—Western Gateway Area between 13th Street and 15th Street from Grand Avenue to Locust Street.
- G. Parking Restriction Adjacent to Events Center—West Side of 2nd Avenue between Center and Crocker Streets.

AN ORDINANCE to amend the Municipal Code of the City of Des Moines, Iowa, 2000, adopted by Ordinance No. 13,827, passed June 5, 2000, amended by Ordinance No. 13,893 passed December 4, 2000, and Ordinance No. 13,933 passed March 26, 2001, and Ordinance 14,039 passed January 7, 2002, and Ordinance No. 14,075 passed April 22, 2002, and Ordinance No. 14,116 passed July 8, 2002, and Ordinance 14,121 passed July 16, 1002, and Ordinance No. 14,330 passed April 5, 2004, and Ordinance No. 14,354 passed July 12, 2004, and Ordinance No. 14,371 passed September 13, 2004, and Ordinance No. 14,418 passed March 7, 2005, and Ordinance No. 14,437 passed April 25, 2005, and Ordinance No. 14,449 passed May 23, 2005, and Ordinance No. 14,458 passed June 6, 2005, and Ordinance No. 14,486 passed September 12, 2005, and Ordinance No. 14,542 passed February 6, 2006 by amending Sections 114-460.03, 114-2012, 114-2015.5, 114-2018.5, 114-2589, 114-2759, 114-2905, 114-2939, 114-3256, 114-3281, 114-3431, 114-3961.01, 114-4012, 114-4028 and 114-4081, and repealing Sections 114-3257, 114-3432, 114-3994, 114-4013 and 114-4029, and adding and enacting new Sections 114-2020.5 and 114-2023.5 thereof, relating to traffic and vehicle regulations.

Be It Ordained by the City Council of the City of Des Moines, Iowa:

Section 1. That the Municipal Code of the City of Des Moines, Iowa, 2000, adopted by Ordinance No. 13,827, passed June 5, 2000, amended by Ordinance No. 13,893 passed December 4, 2000, and Ordinance No. 13,933 passed March 26, 2001, and Ordinance 14,039 passed January 7, 2002, and Ordinance No. 14,075 passed April 22, 2002, and Ordinance No. 14,116 passed July 8, 2002, and Ordinance 14,121 passed July 16, 1002, and Ordinance No. 14,330 passed April 5, 2004, and Ordinance No. 14,354 passed July 12, 2004, and Ordinance No. 14,371 passed September 13, 2004, and Ordinance No. 14,418 passed March 7, 2005, and Ordinance No. 14,437 passed April 25, 2005, and Ordinance No. 14,449 passed May 23, 2005, and Ordinance No. 14,458 passed June 6, 2005, and Ordinance No. 14,486 passed September 12, 2005, and Ordinance No. 14,542 passed February

6, 2006 is hereby amended by amending Sections 114-460.03, 114-2012, 114-2015.5, 114-2018.5, 114-2589, 114-2759, 114-2905, 114-2939, 114-3256, 114-3281, 114-3431, 114-3961.01, 114-4012, 114-4028 and 114-4081, and repealing Sections 114-3257, 114-3432, 114-3994, 114-4013 and 114-4029, and adding and enacting new Sections 114-2020.5 and 114-2023.5 thereof, relating to traffic and vehicle regulations, as follows:

Sec. 114-460.03. Maximum load limit for certain designated bridges and viaducts.

- (a) There is fixed for users of the following bridges and viaducts the maximum load limit, including the weight of the vehicle, together with trailer or other attachments thereto, designated for each bridge or viaduct:
- 1) East Payton Avenue, over the creek south of Easter Lake, a maximum load limit of 14 tons per straight truck, ~~20~~²¹ tons per truck plus semitrailer, and ~~25~~²⁴ tons per truck plus trailer. Maximum load limit of 24 tons for all vehicles.
 - ~~2) Southwest Ninth Street Bridge, over the Raccoon River, a maximum load limit of twenty tons.~~
 - 3) Southwest Ninth Street Viaduct, over Martin Luther King Jr Parkway, a maximum load limit of twenty tons.
- (b) The city engineer shall post adequate warning signs at each end of the bridge. This notice shall state the maximum load limit permitted by this section.
- (c) When official signs are erected giving notice thereof, it shall be unlawful for any person to drive, pull or otherwise propel any vehicle exceeding the maximum load limit provided in this section onto the bridges and viaducts.

Sec. 114-2012. Southeast Eighth Street.

Southeast Eighth Street, from the south line of Raccoon Street to the north line of Scott Street, stop.

Southeast Eighth Street, from the south line of Maury Street to the south line of East Railroad Avenue, stop.

Southeast Eighth Street, at East Broad Street, stop.

Southeast Eighth Street, from the south line of East Indianola Avenue to the north line of East Watrous Avenue, stop.

Southeast Eighth Street, at Diehl Avenue, stop.

Sec. 114-2015.5. Southeast Ninth Street.

Southeast Ninth Street, from the south line of Raccoon Street

to the north line of Scott Street, stop.

Southeast Ninth Street, from the south line of Scott Street to the north line of Maury Street, stop.

Southeast Ninth Street, from the south line of Maury Street to the south line of East Railroad Avenue, stop.

Sec. 114-2018.5. Southeast Tenth Street.

Southeast Tenth Street, from the south line of Raccoon Street to the north line of Scott Street, stop.

Southeast Tenth Street, from the south line of Scott Street to the north line of Maury Street, stop.

Sec. 114-2020.5. Southeast Eleventh Street.

Southeast Eleventh Street, from the south line of Scott Street to the north line of Maury Street, stop.

Sec. 114-2023.5. Southeast Twelfth Street.

Southeast Twelfth Street, from the south line of Scott Street to the north line of Maury Street, stop.

Sec. 114-2589. Second Avenue--Grand Avenue to University Avenue.

Second Avenue, on both sides, from Grand Avenue to Watson Powell Jr Way, no parking any time.

Second Avenue, on the east side, from Watson Powell Jr Way to University Avenue, no parking any time.

Second Avenue, on the west side, from Watson Powell Jr Way to a point ~~fifty feet south of CrockerCenter~~ Street, no parking 4:00 p.m. to 6:00 p.m.

Second Avenue, on the west side, from a point ~~fifty feet south of CrockerCenter~~ Street to University Avenue, no parking any time.

Sec. 114-2759. Fifteenth Street--Walnut Street to Ingersoll Avenue.

Fifteenth Street, on the west side, from Walnut Street to a point 30 feet north thereof, no parking any time.

Fifteenth Street, on the west side, from a point 30 feet north of Walnut Street to a point 40 feet south of Locust Street, no parking 10:00 p.m. to 9:00 a.m.

Fifteenth Street, on the west side, from a point 100 feet south of Locust Street to a point 40 feet south thereof, commercial loading zone.

Fifteenth Street, on the west side, from Locust Street to a point 40 feet south thereof, no parking any time.

~~Fifteenth Street, on the west side, from Locust Street to a point 185 feet north thereof, no parking 10:00 p.m. to 7:00 a.m.~~

Fifteenth Street, on the east side, from Walnut Street to a point 50 feet north thereof, no parking any time.

Fifteenth Street, on the east side, from a point 50 feet north

of Walnut Street to Locust Street, no parking 10:00 p.m. to 7:00 a.m.

Fifteenth Street, on the east side, from a point 130 feet north of Walnut Street to a point 25 feet north thereof, commercial loading zone.

Fifteenth Street, on both sides, from Grand Avenue to a point 150 feet north thereof, two-hour parking 9:00 a.m. to 4:00 p.m.

Fifteenth Street, on the west side, from Grand Avenue to a point 30 feet south thereof, no parking any time.

Fifteenth Street, on the west side, from a point 75 feet north of Grand Avenue to a point 100 feet north thereof, no parking any time.

Fifteenth Street, on the west side, from Ingersoll Avenue to a point 30 feet south thereof, no parking any time.

Fifteenth Street, on the east side, from Grand Avenue to a point 40 feet north, no parking any time.

Fifteenth Street, on the east side, from a point 125 feet north of Grand Avenue to Ingersoll Avenue, no parking any time.

Sec. 114-2905. Thirty-eighth Place--Marsh Drive to Hillcrest Drive.

Thirty-eighth Place, on the west side, from Marsh Drive to Greenwood Drive, no parking any time.

Thirty-eighth Place, on the west side, from Grand Avenue to a point 60 feet south thereof, no parking any time.

~~Thirty-eighth Place, on the east side, from Greenwood Drive to a point 80 feet north thereof, bus loading and unloading, 7:00 a.m. to 5:00 p.m. school days; no parking at all other times.~~

Thirty-eighth Place, on the east side, from Greenwood Drive to Grand Avenue, no parking any time.

Thirty-eighth Place, on the west side, from Lindlavista Way to Hillcrest Drive, no parking any time.

Sec. 114-2939. Forty-ninth Place--Hickman Road to Urbandale Avenue.

Forty-ninth Place, on the west side, from Hickman Road to Holcomb Avenue, no parking any time.

Forty-ninth Place, on the east side, from Urbandale Avenue to a point 310 feet south thereof, no parking any time.

Forty-ninth Place, on the west side, from a point ~~165~~120 feet south of Urbandale Avenue to a point ~~40~~85 feet south thereof, no parking any time 7:00 a.m. to 5:00 p.m., Monday.

Forty-ninth Place, on the west side, from Bel-Aire Road north to Forth-ninth Street, no parking any time.

Sec. 114-3256. Grand Avenue--Thirteenth Street to Fourteenth Street.

Grand Avenue, on the south side, from Thirteenth Street to a point ~~30~~20 feet west thereof, no parking any time.

Grand Avenue, on the north side, from Thirteenth Street to a point 30 feet west thereof, no parking any time.

~~Grand Avenue, on the south side, from a point 140 feet west of~~

~~Thirteenth Street to a point 100 feet west thereof, commercial loading zone.~~

Grand Avenue, on the north side, from a point 30 feet west of Thirteenth Street to Fourteenth Street, no parking 4:00 p.m. to 6:00 p.m. and 10:00 p.m. to 7:00 a.m.

Grand Avenue, on the south side, from a point ~~30~~²⁰ feet west of Thirteenth Street to a point ~~75~~¹⁹⁰ feet east of ~~Fourteenth Street~~ thereof, resident permit parking only, 6:00 p.m. to 7:00 a.m.

Grand Avenue, on the south side, from ~~Fourteenth~~ a point ~~210~~ feet west of Thirteenth Street to a point ~~75~~ feet east thereof, no parking any time ~~260~~ feet east of Fifteenth Street, no parking 10:00 p.m. to 8:00 a.m.

Grand Avenue, on the south side, from a point 20 feet west of Thirteenth Street to a point 33 feet east of Fifteenth Street, no parking 4:00 p.m. to 6:00 p.m.

Grand Avenue, on the north side, from Fourteenth Street to a point 85 feet east of Fifteenth Street, no parking 4:00 p.m. to 6:00 p.m. and 10:00 p.m. to 7:00 a.m.

Grand Avenue, on the north side, from Fifteenth Street to a point 85 feet east thereof, no parking any time.

Grand Avenue, on the south side, from Fifteenth Street to a point 33 feet east thereof, no parking any time.

Sec. 114-3257. Grand Avenue Fourteenth Street to Fifteenth Street
~~Repealed by Ord. No. 14, ---.~~

~~Grand Avenue, on the north side, from Fourteenth Street to a point 85 feet east of Fifteenth Street, no parking 4:00 p.m. to 6:00 p.m. and 10:00 p.m. to 7:00 a.m.~~

~~Grand Avenue, on the south side, from a point 60 feet east of Fourteenth Street to a point 110 feet east of Fifteenth Street, no parking 10:00 p.m. to 7:00 a.m.~~

~~Grand Avenue, on the south side, from Fifteenth Street to a point 60 feet east thereof, no parking any time.~~

~~Grand Avenue, on the north side, from Fifteenth Street to a point 85 feet east thereof, no parking any time.~~

Sec. 114-3281. Greenwood Drive--Thirty-eighth Place to Forty-fifth Street.

~~Greenwood Drive, on the south side, from Thirty-eighth Place to Tonawonda Drive, no parking any time.~~

~~Greenwood Drive, on the north side, from Thirty-eighth Place~~ Tonawonda Drive to a point 775 feet west of Forty-third Street, no parking any time.

~~Greenwood Drive, on the south side, from Forty-second Street to a point 100 feet east thereof, no parking any time.~~

Sec. 114-3431. Locust Street--Thirteenth Street to Fourteenth Street.

~~Locust Street, on the north side, from Thirteenth Street to a~~

point ~~40~~²⁰ feet west thereof, no parking ~~4:00 p.m. to 6:00 p.m. and 10:00 p.m. to 9:00 a.m.~~ any time.

Locust Street, on the south side, from Thirteenth Street to a point 70 feet west thereof, commercial loading zone.

Locust Street, on the south side, from a point 70 feet west of Thirteenth Street to Fourteenth Street, no parking any time.

Locust Street, on the north side, from a point ~~145~~²⁰ feet west of Thirteenth Street to a point ~~80~~⁹⁰ feet west thereof, ~~commercial loading zone~~no parking 7:00 a.m. to 9:00 a.m.

~~Locust Street, on the north side, from a point 40 feet west of Thirteenth Street to Fourteenth Street, no parking 7:00 a.m. to 9:00 a.m.~~

~~Locust Street, on the north side, from a point 40 feet west of Thirteenth Street to Fourteenth Street, resident permit parking only, 6:00 p.m. to 7:00 a.m.~~

~~Locust Street, on the north side, from a point 20 feet west of Thirteenth Street to a point 90 feet west thereof, resident permit parking only, 6:00 p.m. to 7:00 a.m.~~

~~Locust Street, on the north side, from a point 110 feet west of Thirteenth Street to a point 55 feet west thereof, no parking any time.~~

~~Locust Street, on the north side, from a point 165 feet west of Thirteenth Street to a point 20 feet east of Fifteenth Street, no parking 10:00 p.m. to 9:00 a.m.~~

~~Locust Street, on the south side, from a point 300 feet west of Thirteenth Street to Fifteenth Street, no parking any time.~~

~~Locust Street, on the north side, from Fifteenth Street to a point 20 feet east thereof, no parking any time.~~

Sec. 114-3432. Locust Street Fourteenth Street to Fifteenth Street
Repealed by Ord. No. 14, ---.

~~Locust Street, on the south side, from Fourteenth Street to Fifteenth Street, no parking any time.~~

~~Locust Street, on the north side, from Fourteenth Street to a point 30 feet east of Fifteenth Street, no parking 10:00 p.m. to 9:00 a.m.~~

~~Locust Street, on the north side, from Fifteenth Street to a point 30 feet east thereof, no parking any time.~~

~~Locust Street, on the north side, from a point 195 feet east of Fifteenth Street to a point 40 feet east thereof, commercial loading zone.~~

Sec. 114-3961.01. Second Avenue--Watson Powell Jr Way to School Street.

Second Avenue, on the west side, from Watson Powell Jr Way to a point ~~50 feet south of Crocker~~^{Center} Street, four hour meters, 8:00 a.m. to 4:00 p.m.

Sec. 114-3994. Fourteenth Street Locust Street to Grand Avenue
Repealed by Ord. No. 14, ---.

~~Fourteenth Street, on the east side, from Locust Street to Grand Avenue, ten hour meters, 8:00 a.m. to 6:00 p.m.~~

~~Fourteenth Street, on the west side, from a point 25 feet north of Locust Street to a point 140 feet north thereof, ten hour meters, 8:00 a.m. to 6:00 p.m.~~

~~Fourteenth Street, on the west side, from a point 165 feet north of Locust Street to Grand Avenue, ten hour meters, 8:00 a.m. to 6:00 p.m.~~

Sec. 114-4012. Grand Avenue--Thirteenth Street to Fourteenth~~Fifteenth~~ Street.

Grand Avenue, on the north side, from a point 30 feet west of Thirteenth Street to Fourteenth Street, four-hour meters, 8:00 a.m. to 4:00 p.m.

Grand Avenue, on the south side, from a point ~~30~~20 feet west of Thirteenth Street to a point ~~190~~ feet west thereof33 feet west of Fifteenth Street, four-hour meters, 8:00 a.m. to 4:00 p.m.

~~Grand Avenue, on the south side, from a point 240 feet west of Thirteenth Street to a point 75 feet east of Fourteenth Street, four hour meters, 8:00 a.m. to 4:00 p.m.~~

Grand Avenue, on the north side, from Fourteenth Street to a point 85 feet east of Fifteenth Street, four-hour meters, 8:00 a.m. to 4:00 p.m.

Sec. 114-4013. ~~Grand Avenue--Fourteenth Street to Fifteenth Street~~Repealed by Ord. No. 14,---

~~Grand Avenue, on the south side, from a point 60 feet east of Fourteenth Street to a point 110 feet east of Fifteenth Street, four hour meters, 8:00 a.m. to 6:00 p.m.~~

~~Grand Avenue, on the south side, from Fifteenth Street to a point 110 feet east thereof, no parking any time.~~

~~Grand Avenue, on the north side, from Fourteenth Street to a point 85 feet east of Fifteenth Street, four hour meters, 8:00 a.m. to 4:00 p.m.~~

Sec. 114-4028. Locust Street--Thirteenth Street to Fourteenth~~Fifteenth~~ Street.

Locust Street, on the south side, from a point 70 feet west of Thirteenth Street to Fourteenth Street, two-hour meters, 9:00 a.m. to 4:00 p.m.

Locust Street, on the north side, from a point ~~40~~20 feet west of Thirteenth Street to a point ~~105~~90 feet west thereof, four-hour meters, 9:00 a.m. to 6:00 p.m.

Locust Street, on the north side, from a point ~~225~~165 feet west of Thirteenth Street to ~~Fourteenth Street~~ a point 20 feet east of Fifteenth Street, four-hour meters, 9:00 a.m. to 6:00 p.m.

Sec. 114-4029. ~~Locust Street Fourteenth Street to Fifteenth Street~~Repealed by Ord. No. 14,---.

~~Locust Street, on the north side, from Fourteenth Street to a point 235 feet east of Fifteenth Street, four hour meters, 9:00 a.m. to 6:00 p.m.~~

~~Locust Street, on the north side, from a point 30 feet east of Fifteenth Street to a point 195 feet east thereof, four hour meters, 9:00 a.m. to 6:00 p.m.~~

Sec. 114-4081. East Fourth Street--East Walnut Street to Des Moines Street.

East Fourth Street, on the west side, from East Walnut Street to East Locust Street, ~~ten-hour~~four-hour meters, 8:00 a.m. to 6:00 p.m.

East Fourth Street, on the east side, from East Walnut Street to East Locust Street, ten-hour meters, 8:00 a.m. to 6:00 p.m.

East Fourth Street, on both sides, from East Locust Street to a point 50 feet south of East Grand Avenue, two-hour meters, 8:00 a.m. to 6:00 p.m.

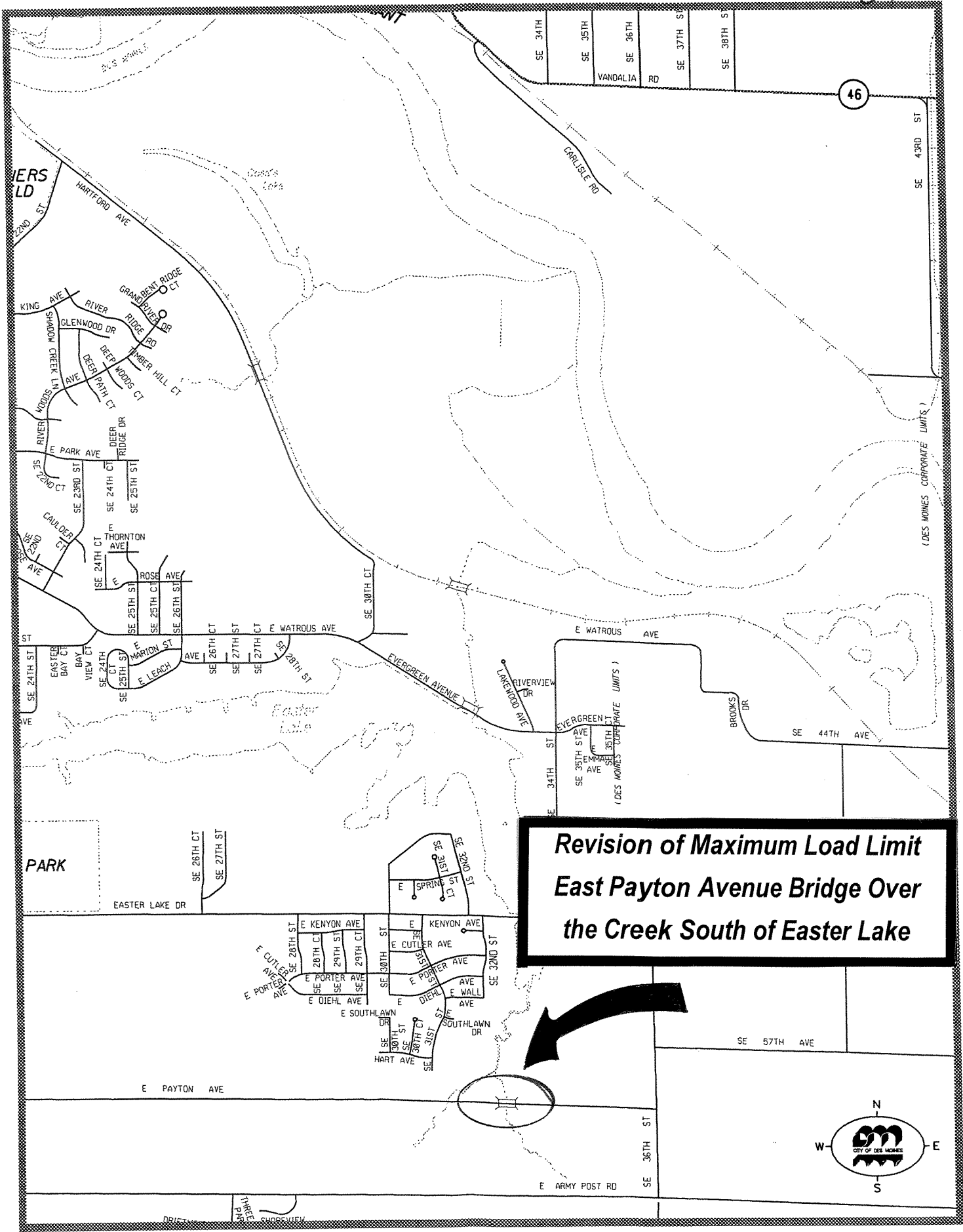
East Fourth Street, on both sides, from a point fifty feet north of East Grand Avenue to a point 50 feet south of Des Moines Street, ten hour meters, 8:00 a.m. to 6:00 p.m.

Sec. 2. This ordinance shall be in full force and effect from and after its passage and publication as provided by law.

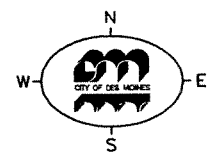
FORM APPROVED:

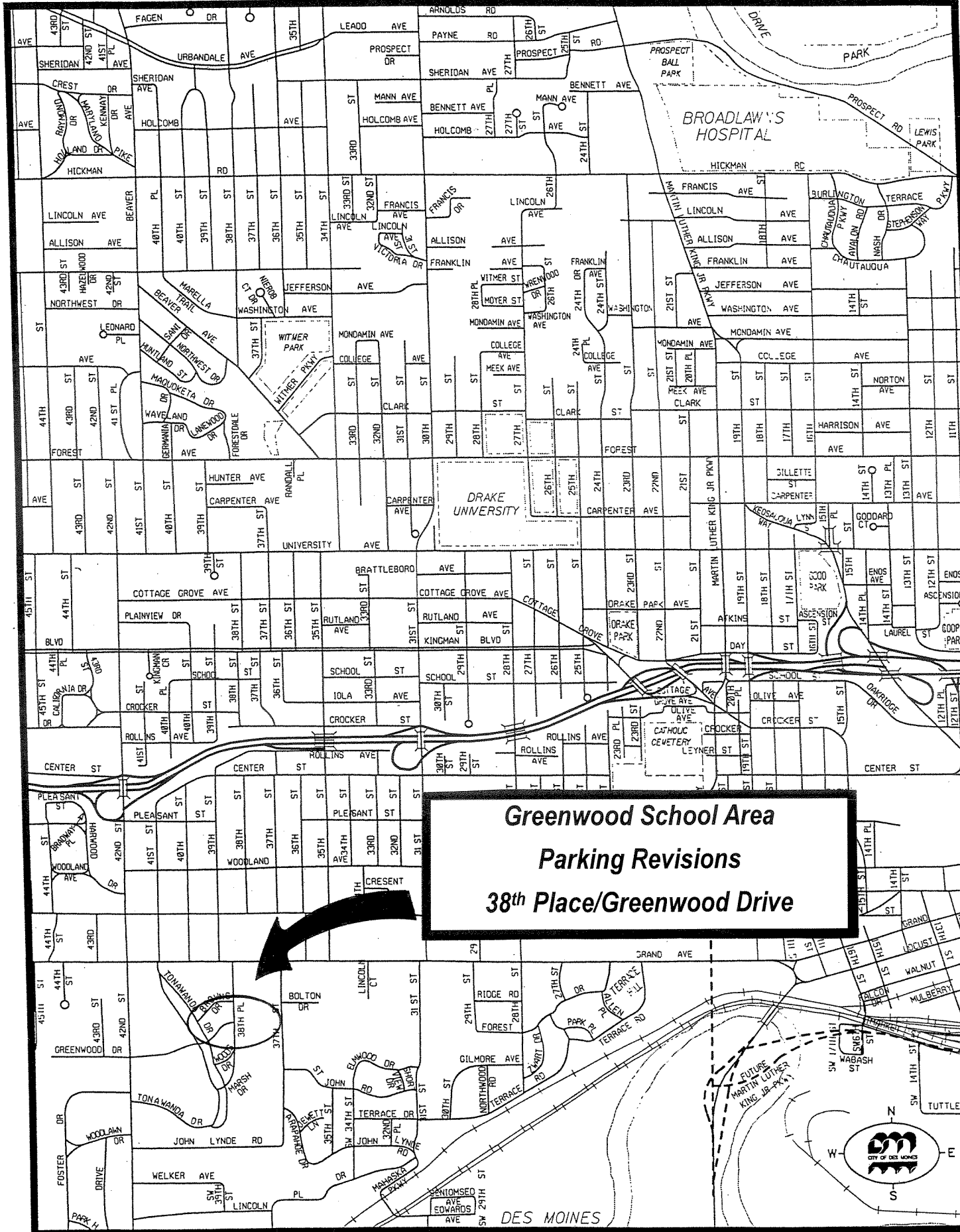


Katharine Massier
Assistant City Attorney

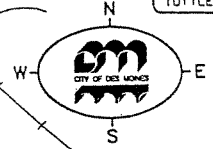



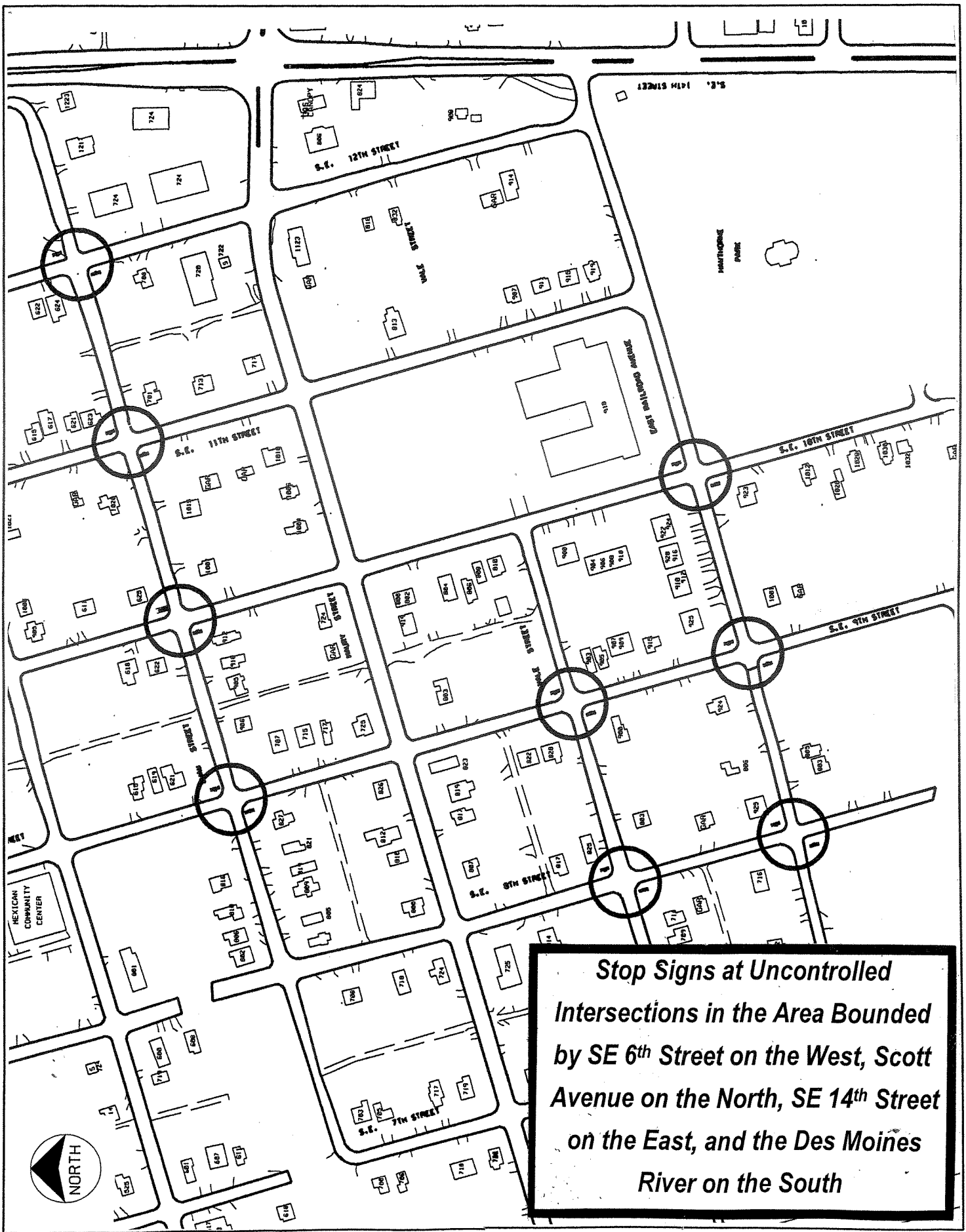
**Revision of Maximum Load Limit
East Payton Avenue Bridge Over
the Creek South of Easter Lake**

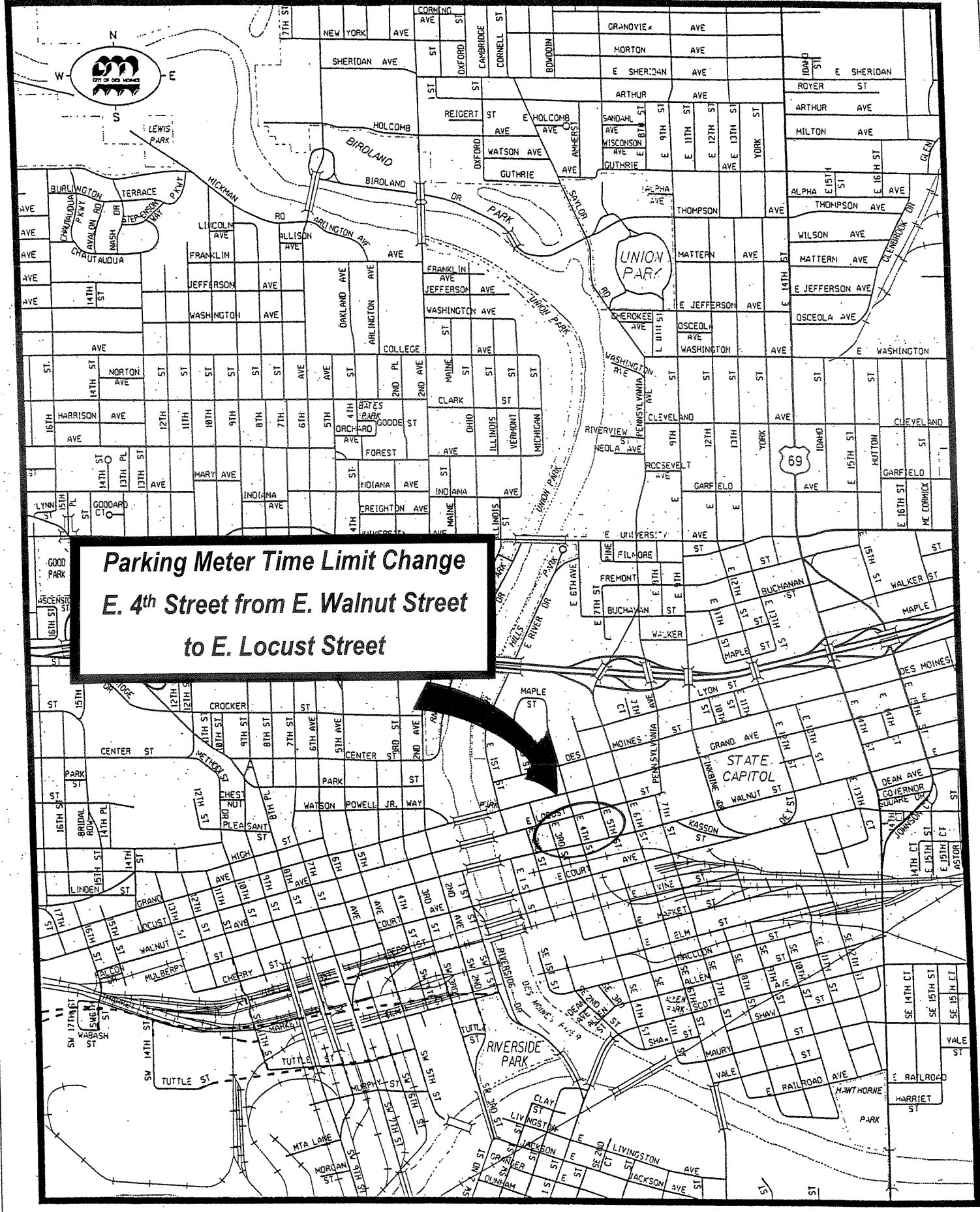
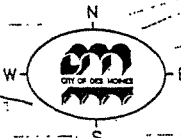




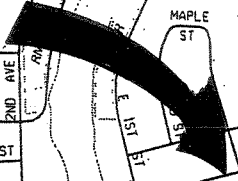
**Greenwood School Area
Parking Revisions
38th Place/Greenwood Drive**

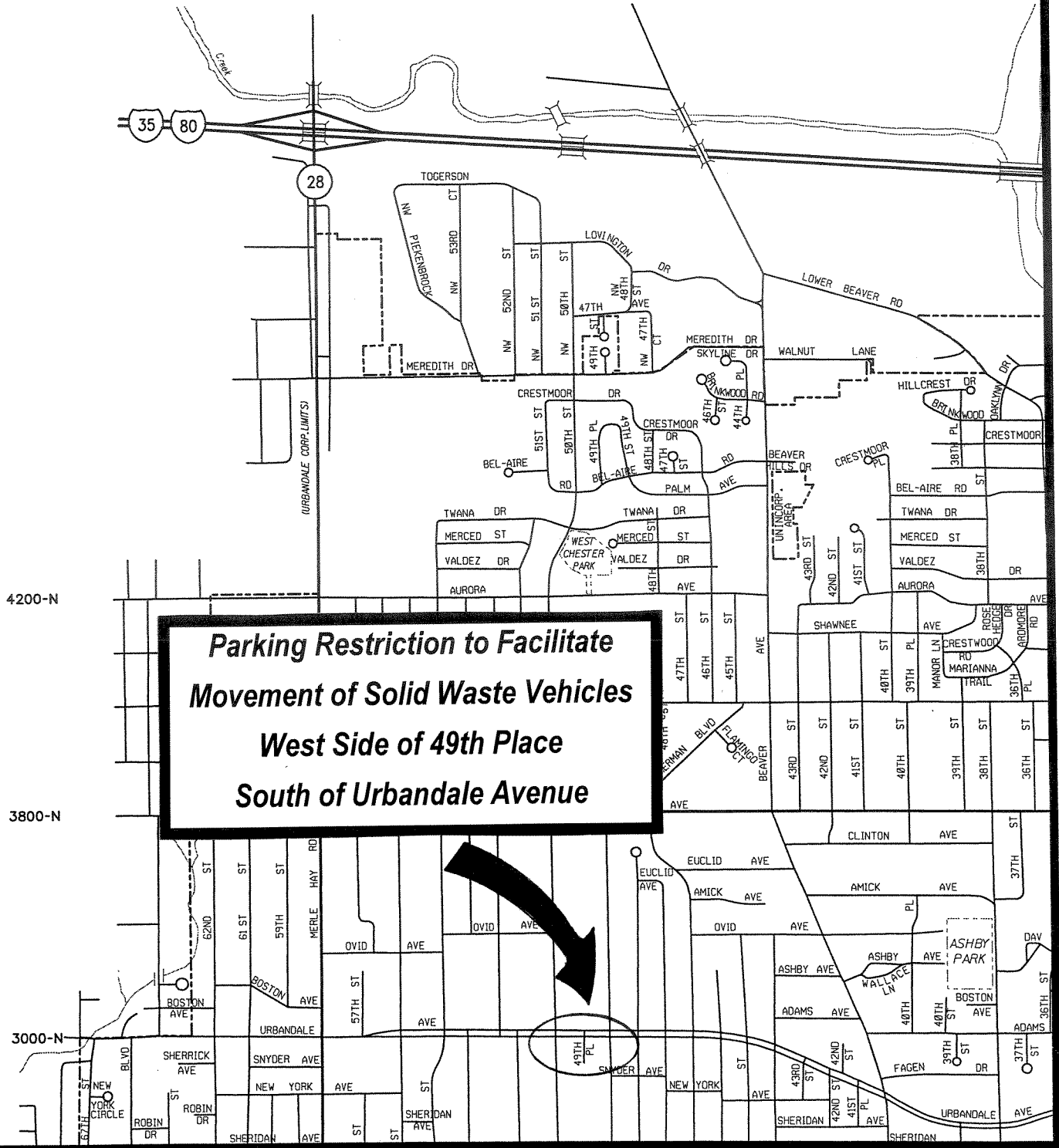
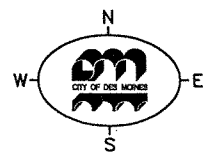




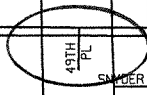
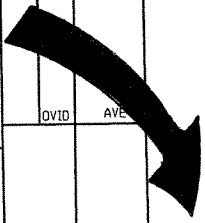


Parking Meter Time Limit Change
E. 4th Street from E. Walnut Street
to E. Locust Street





***Parking Restriction to Facilitate
Movement of Solid Waste Vehicles
West Side of 49th Place
South of Urbandale Avenue***

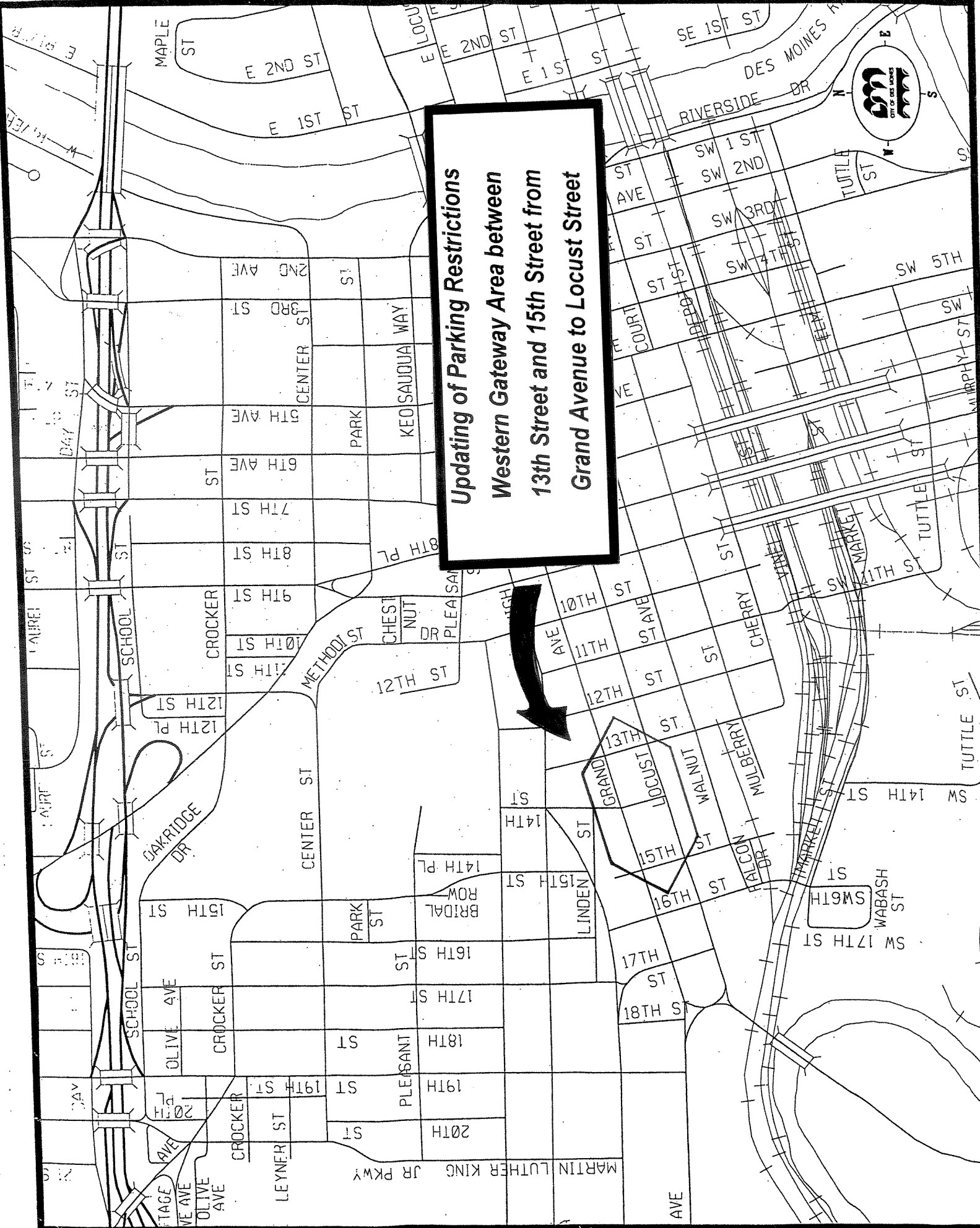


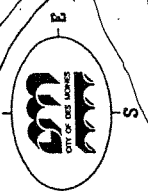
4200-N

3800-N


3000-N

**Updating of Parking Restrictions
Western Gateway Area between
13th Street and 15th Street from
Grand Avenue to Locust Street**





**Parking Restriction Adjacent to
Iowa Events Center
West Side of 2nd Avenue between
Center and Crocker Streets**



2ND AVE

3RD ST

5TH AVE

5TH ST

6TH AVE

7TH ST

8TH ST

9TH ST

10TH ST

11TH ST

12TH ST

12TH PL

15TH ST

15TH ST

16TH ST

17TH ST

18TH ST

19TH ST

20TH ST

20TH ST

20TH ST

20TH ST

20TH ST

20TH ST

20TH ST

20TH ST

**Parking Restriction Adjacent to
Iowa Events Center
West Side of 2nd Avenue between
Center and Crocker Streets**

