



**Roll Call Number**

**Agenda Item Number**

51

**Date** May 4, 2009

An Ordinance entitled, "AN ORDINANCE to amend the Municipal Code of the City of Des Moines, Iowa, 2000, adopted by Ordinance No. 13,827, passed June 5, 2000, and amended by Ordinance No. 14,378 passed October 11, 2004, and Ordinance No. 14,769 passed May 19, 2008 and Ordinance No. 14,832 passed February 9, 2009 by amending Sections 114-2224, 114-2316, 114-2586, 114-3572 and 114-3572 and adding and enacting a new Section 114-2063.5 thereof, relating to traffic and vehicle regulations",

presented.

**(Council Communication No. 09-271)**

Moved by \_\_\_\_\_ that this ordinance be considered and given first vote for passage.

FORM APPROVED:

(First of three required readings)

K. Massier

Katharine Massier  
Assistant City Attorney

COUNCIL ACTION	YEAS	NAYS	PASS	ABSENT
COWNIE				
COLEMAN				
HENSLEY				
KIERNAN				
MAHAFFEY				
MEYER				
VCLASSIS				
TOTAL				
MOTION CARRIED			APPROVED	

**CERTIFICATE**

I, DIANE RAUH, City Clerk of said City hereby certify that at a meeting of the City Council of said City of Des Moines, held on the above date, among other proceedings the above was adopted.

IN WITNESS WHEREOF, I have hereunto set my hand and affixed my seal the day and year first above written.

\_\_\_\_\_  
Mayor

\_\_\_\_\_  
City Clerk

AN ORDINANCE to amend the Municipal Code of the City of Des Moines, Iowa, 2000, adopted by Ordinance No. 13,827, passed June 5, 2000, as heretofore amended, by amending Chapter 114 Traffic & Vehicle Regulations as summarized below. The complete text of the ordinance is available in the City of Des Moines City Clerk's Office, 400 Robert D. Ray Drive, Des Moines, Iowa, or on the City of Des Moines' website at www.dmgov.org.

**DES MOINES TRAFFIC REGULATION CHANGES**

Amending Chapter 114 of the Municipal Code regarding traffic regulation changes as follows:

- A. Two-Sided Parking Restriction—Pleasant Drive from 6115 to 62<sup>nd</sup> Street.
- B. Designation of Stop Controls—Carman Estates Plat 6.
- C. Loading Zone—West Side of 2<sup>nd</sup> Avenue South of Court Avenue.

FORM APPROVED:

Katharine Massier, Assistant City Attorney

T.M. Franklin Cownie, Mayor

Attest:

I, Diane Rauh, City Clerk of the City of Des Moines, Iowa, hereby certify that the above and foregoing is a summary of Ordinance No. \_\_\_\_\_, passed by the City Council of said City on \_\_\_\_\_, signed by the Mayor on \_\_\_\_\_, and published as provided by law in the Business Record on \_\_\_\_\_. Authorized by Publication Order No. \_\_\_\_\_.

Diane Rauh, City Clerk

ORDINANCE NO. \_\_\_\_\_

AN ORDINANCE to amend the Municipal Code of the City of Des Moines, Iowa, 2000, adopted by Ordinance No. 13,827, passed June 5, 2000, and amended by Ordinance No. 14,378 passed October 11, 2004, and Ordinance No. 14,769 passed May 19, 2008 and Ordinance No. 14,832 passed February 9, 2009 by amending Sections 114-2224, 114-2316, 114-2586, 114-3572 and 114-3572 and adding and enacting a new Section 114-2063.5 thereof, relating to traffic and vehicle regulations.

Be It Ordained by the City Council of the City of Des Moines, Iowa:

Section 1. That the Municipal Code of the City of Des Moines, Iowa, 2000, adopted by Ordinance No. 13,827, passed June 5, 2000, and amended by Ordinance No. 14,378 passed October 11, 2004, and Ordinance No. 14,769 passed May 19, 2008 and Ordinance No. 14,832 passed February 9, 2009 is hereby amended by amending Sections 114-2224, 114-2316, 114-2586, 114-3572 and 114-3572 and adding and enacting a new Section 114-2063.5 thereof, relating to traffic and vehicle regulations, as follows:

**Sec. 114-2063.5. Southeast Twenty-fourth Street.**

Southeast Twenty-fourth Street, at Hart Avenue, stop.

**Sec. 114-2224. Hart Avenue.**

Hart Avenue, at Southeast Second Street, stop.  
Hart Avenue, at Southeast Fourth Street, stop.  
Hart Avenue, at Southeast Twenty-fifth Street, stop.

**Sec. 114-2316. East Porter Avenue.**

East Porter Avenue, from the east line of South Union Street to the west line of Southeast Fifth Street, stop.  
East Porter Avenue, at Southeast Twenty-fourth Street, stop.  
East Porter Avenue, at Southeast Thirtieth Street, stop.

**Sec. 114-2586. Second Avenue--Vine Street to Walnut Street.**

Second Avenue, on the west side, from Court Avenue to a point 245 feet north thereof, no parking any time.  
Second Avenue, on the west side, from Walnut Street to a point 245 feet north of Court Avenue, no stopping or standing.

Second Avenue, on the west side, from a point 180 feet south of Court Avenue to a point 70 feet south thereof, is designated ~~juvenile court officers parking only and is subject to the same prohibition as is found in section 114-615 of this code~~ a twenty-four (24) hour loading zone.

~~Second Avenue, on the west side, from a point 250 feet south of Court Avenue to a point 70 feet south thereof, no parking any time.~~

**Sec. 114-3572. Pleasant Drive--Fifty-sixth Street to Sixty-third Street.**

Pleasant Drive, on the north side, from Fifty-sixth Street to a point 50 feet west thereof, no parking any time.

Pleasant Drive, on the south side, from Fifty-sixth Street to Sixty-third Street, no parking any time.

Pleasant Drive, on the north side, from ~~Ronwood Drive~~ Cummins Parkway to a point 210 feet east thereof, no parking any time.

Pleasant Drive, on the north side, from a point 235 feet west of Sixty-first Street to Sixty-second Street, no parking any time.

Pleasant Drive, on the north side, from Sixty-third Street to a point 75 feet east thereof, no parking any time.

**Sec. 114-3861. Second Avenue--Vine Street to Court Avenue.**

Second Avenue, on the east side, from Vine Street to Court Avenue two-hour meters, 8:00 a.m. to 6:00 p.m.

Second Avenue, on the east side, parking meters 2-101 and 2-119, two-hour meters, 8:00 a.m. to 6:00 p.m. are designated as handicapped parking spaces and are subject to the same prohibitions as are found in subsection 114-616(a) of this chapter.

Second Avenue, on the west side, from Court Avenue to a point 120 feet south thereof, two-hour meters, 8:00 a.m. to 6:00 p.m.

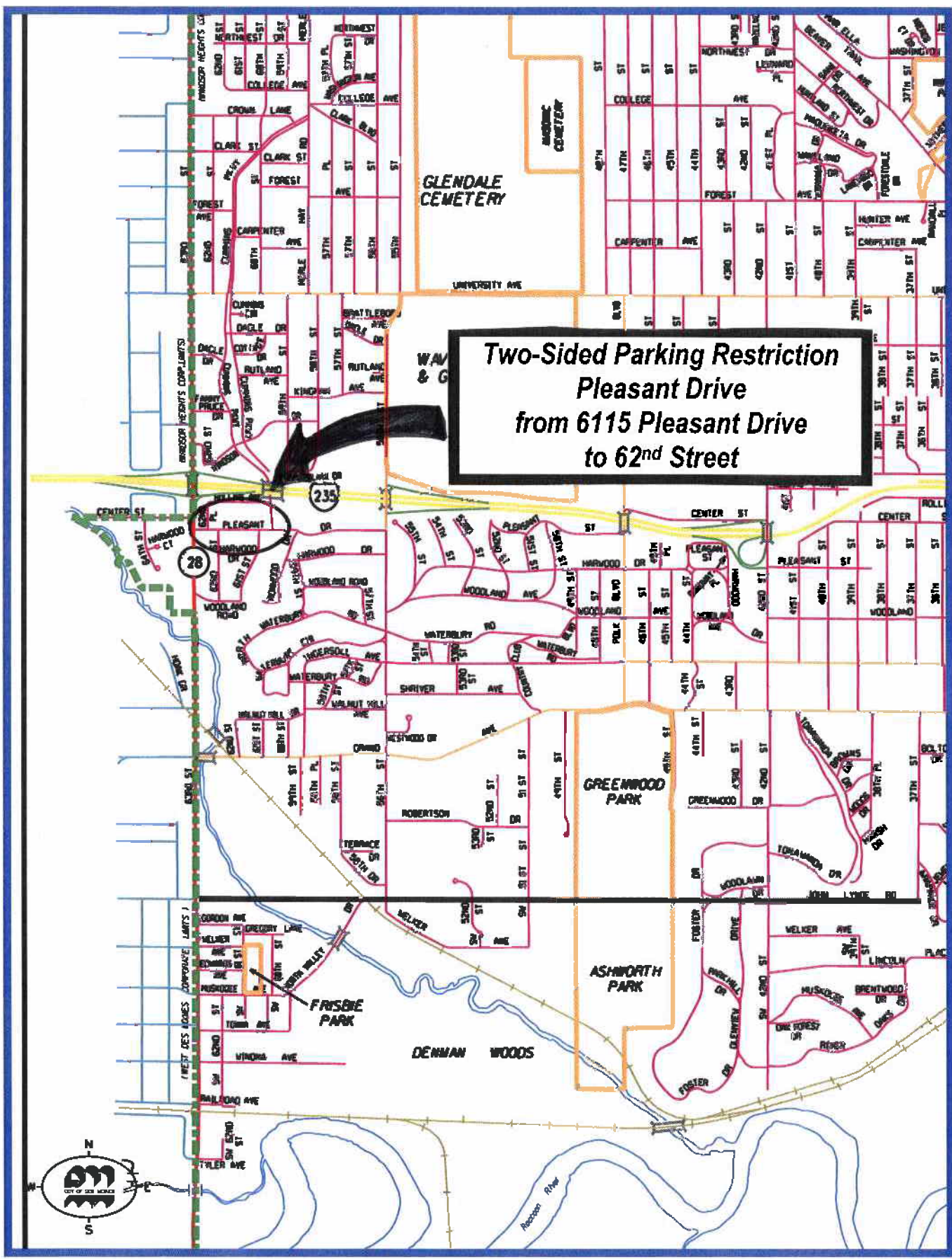
Second Avenue, on the west side, from a point ~~320~~250 feet south of Court Avenue to Vine Street, two-hour meters, 8:00 a.m. to 6:00 p.m.

Sec. 2. This ordinance shall be in full force and effect from and after its passage and publication as provided by law.

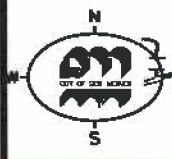
FORM APPROVED:

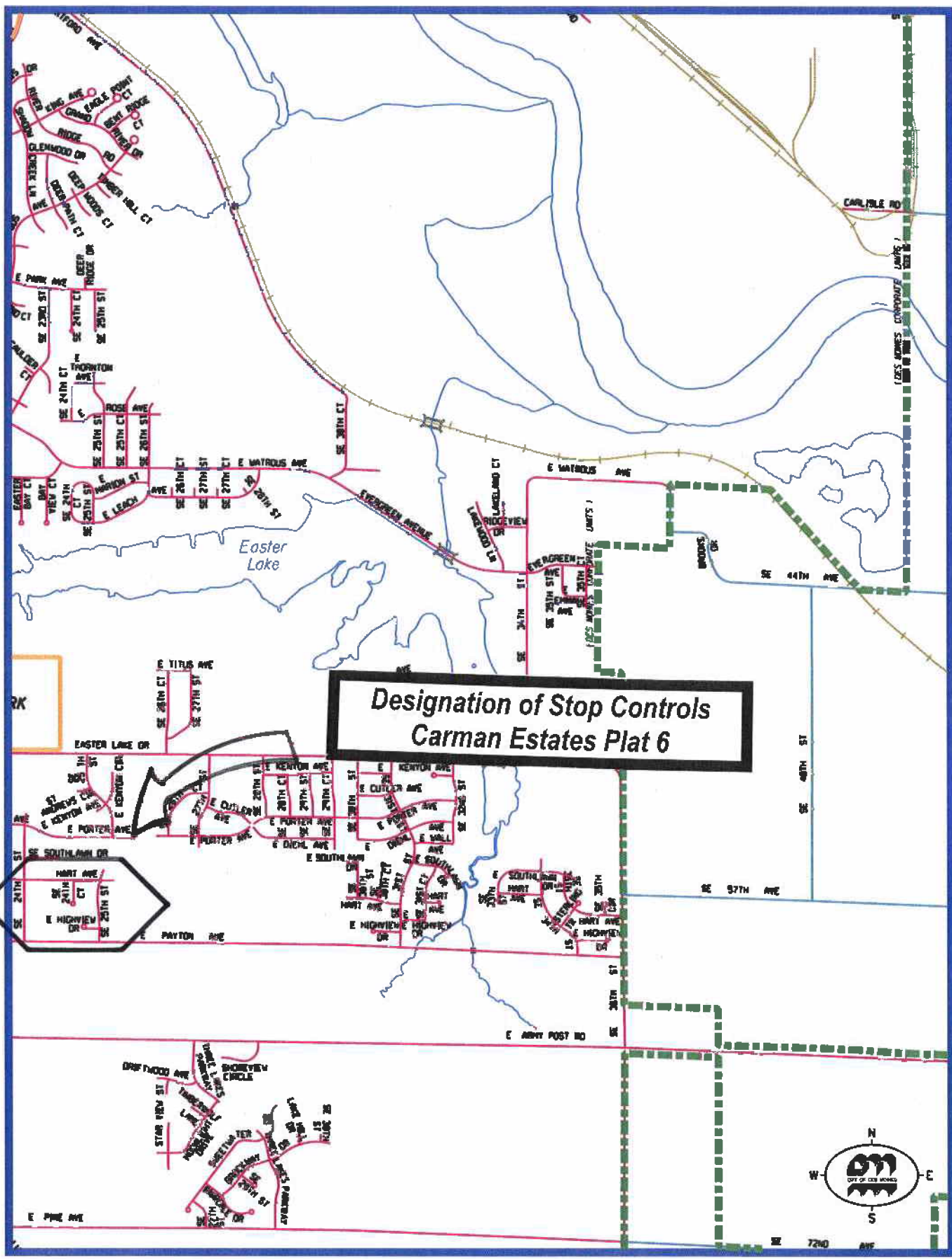
K. Massier  
Katharine Massier  
Assistant City Attorney





**Two-Sided Parking Restriction  
Pleasant Drive  
from 6115 Pleasant Drive  
to 62nd Street**





**Designation of Stop Controls  
Carman Estates Plat 6**

