

Date June 5, 2006

An Ordinance entitled, "AN ORDINANCE to amend the Municipal Code of the City of Des Moines, Iowa, 2000, adopted by Ordinance No. 13,827, passed June 5, 2000, and amended by Ordinance No. 13,972 passed July 23, 2001, and Ordinance No. 14,270 passed August 25, 2003, and Ordinance No. 14,437 passed April 25, 2005, and Ordinance No. 14,458 passed June 6, 2005, by amending Sections 114-2600, 114-2661, 114-3756.06, 114-3862, 114-3885.1 and 114-3933.03 and adding and enacting a new Section 114-3933.02.01 thereof, relating to traffic and vehicle regulations",

presented.

(Council Communication No. 06336)

Moved by _____ that this ordinance be considered and given first vote for passage.

FORM APPROVED:

(First of three required readings)

K. Massier
Katharine Massier
Assistant City Attorney

COUNCIL ACTION	YEAS	NAYS	PASS	ABSENT
COWNIE				
BROOKS				
COLEMAN				
HENSLEY				
MAHAFFEY				
KIERNAN				
VLASSIS				
TOTAL				

MOTION CARRIED

APPROVED

Mayor

CERTIFICATE

I, DIANE RAUH, City Clerk of said City hereby certify that at a meeting of the City Council of said City of Des Moines, held on the above date, among other proceedings the above was adopted.

IN WITNESS WHEREOF, I have hereunto set my hand and affixed my seal the day and year first above written.

City Clerk

SUMMARY OF ORDINANCE NO. _____

AN ORDINANCE to amend the Municipal Code of the City of Des Moines, Iowa, 2000, adopted by Ordinance No. 13,827, passed June 5, 2000, as heretofore amended, by amending Chapter 114 Traffic & Vehicle Regulations as summarized below. The complete text of the ordinance is available in the City of Des Moines City Clerk's Office, 400 Robert D. Ray Drive, Des Moines, Iowa, or on the City of Des Moines' website at www.dmgov.org.

DES MOINES TRAFFIC REGULATION CHANGES

Recommending approval of the following traffic regulation changes that are being presented for first reading.

- A. Additional on-street metered parking on SW 2nd Street between Vine Street and West Martin Luther King Jr. Parkway and on Water Street between Market Street and Elm Street.
- B. Parking Restrictions—South Side of Mulberry Street between 7th and 8th Streets.

FORM APPROVED:

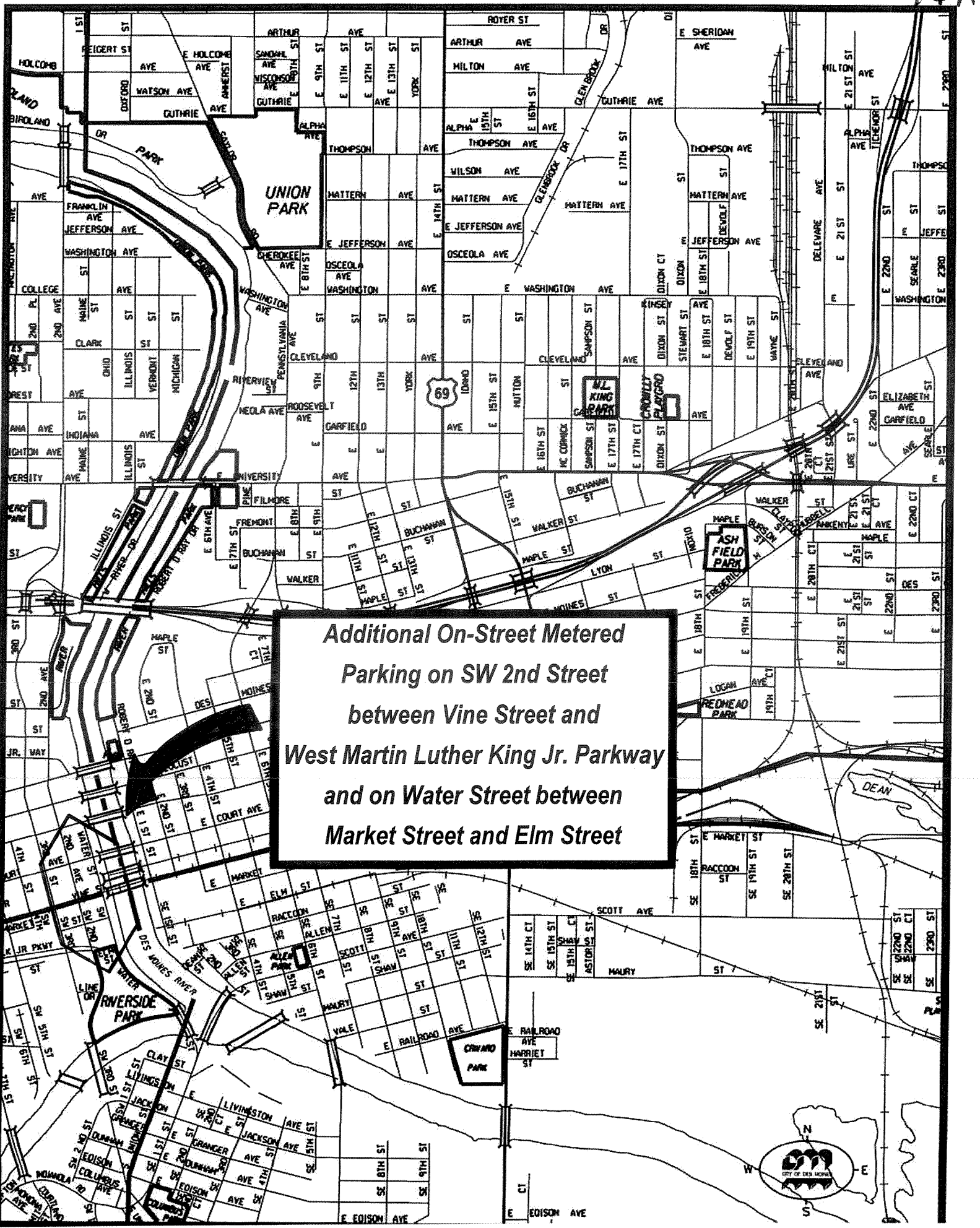
K. Massier
Katharine Massier, Assistant City Attorney

T.M. Franklin Cownie, Mayor

Attest:

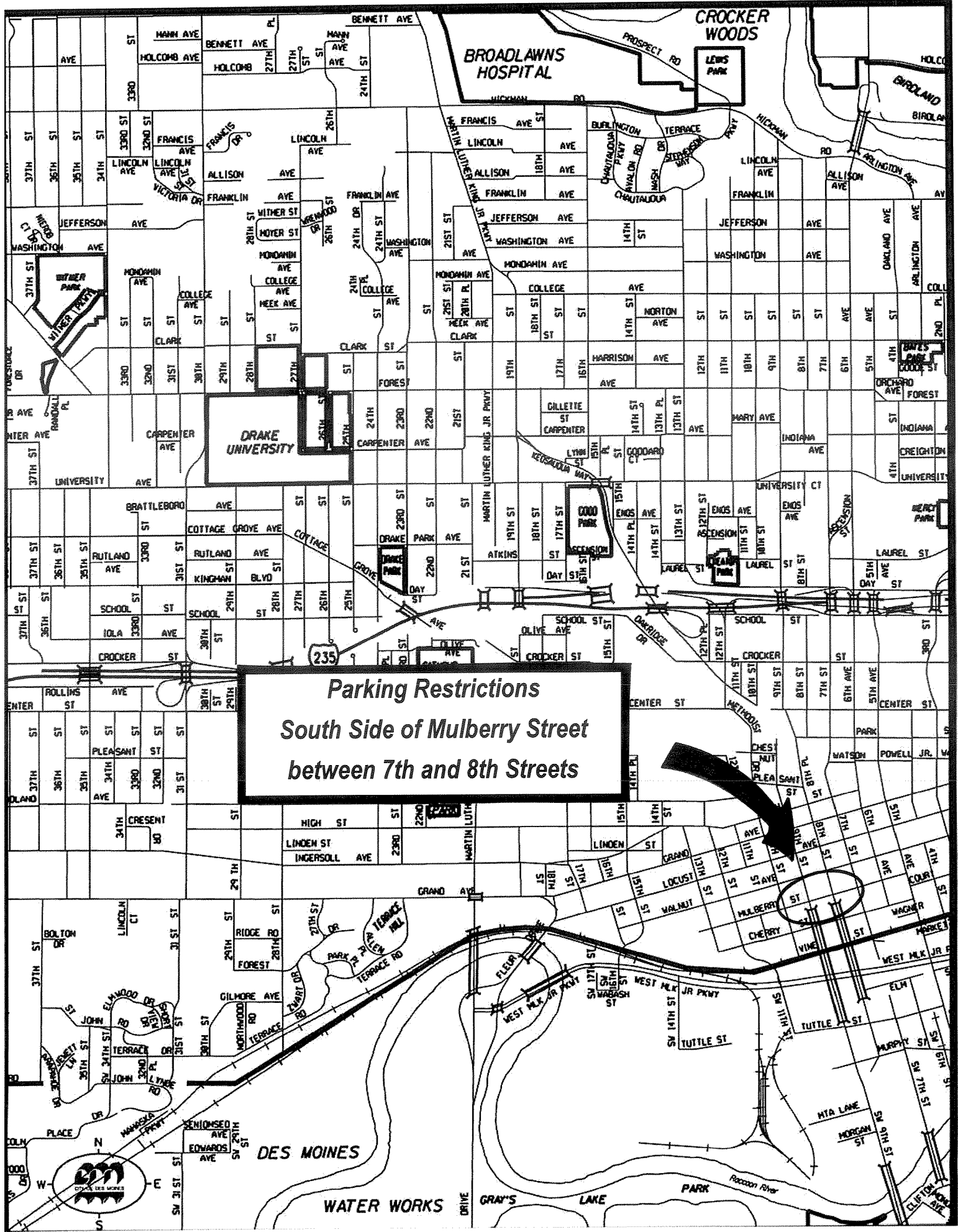
I, Diane Rauh, City Clerk of the City of Des Moines, Iowa, hereby certify that the above and foregoing is a summary of Ordinance No. 14,550, passed by the City Council of said City on _____, signed by the Mayor on _____, and published as provided by law in the Business Record on _____. Authorized by Publication Order No. _____.

Diane Rauh, City Clerk

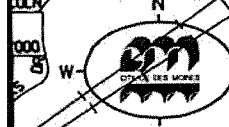
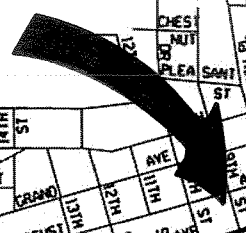


**Additional On-Street Metered
Parking on SW 2nd Street
between Vine Street and
West Martin Luther King Jr. Parkway
and on Water Street between
Market Street and Elm Street**





Parking Restrictions
South Side of Mulberry Street
between 7th and 8th Streets



ORDINANCE NO. _____

AN ORDINANCE to amend the Municipal Code of the City of Des Moines, Iowa, 2000, adopted by Ordinance No. 13,827, passed June 5, 2000, and amended by Ordinance No. 13,972 passed July 23, 2001, and Ordinance No. 14,270 passed August 25, 2003, and Ordinance No. 14,437 passed April 25, 2005, and Ordinance No. 14,458 passed June 6, 2005, by amending Sections 114-2600, 114-2661, 114-3756.06, 114-3862, 114-3885.1 and 114-3933.03 and adding and enacting a new Section 114-3933.02.01 thereof, relating to traffic and vehicle regulations.

Be It Ordained by the City Council of the City of Des Moines, Iowa:

Section 1. That the Municipal Code of the City of Des Moines, Iowa, 2000, adopted by Ordinance No. 13,827, passed June 5, 2000, and amended by Ordinance No. 13,972 passed July 23, 2001, and Ordinance No. 14,270 passed August 25, 2003, and Ordinance No. 14,437 passed April 25, 2005, and Ordinance No. 14,458 passed June 6, 2005, is hereby amended by amending Sections 114-2600, 114-2661, 114-3756.06, 114-3862, 114-3885.1 and 114-3933.03 and adding and enacting a new Section 114-3933.02.01 thereof, relating to traffic and vehicle regulations, as follows:

Sec. 114-2600. Southwest Second Street--Vine Street to Lally Street.

Southwest Second Street, on the west side, from Vine Street to a point 17 feet south thereof, no parking any time.

Southwest Second Street, on the west side, from a point 57 feet south of Vine Street to a point 60 feet south thereof, no parking any time.

Southwest Second Street, on the west side, from a point 139 feet south of Vine Street to a point 20 feet south thereof, no parking any time.

Southwest Second Street, on the west side, from a point ~~105~~¹⁵⁹ feet south of Vine Street to a point ~~95~~⁵⁸ feet south thereof, commercial loading zone.

Southwest Second Street, on the west side, from a point ~~200~~²⁵⁷ feet south of Vine Street to a point ~~40 feet south thereof~~^{Market Street}, no parking any time.

Southwest Second Street, on the east side, from a point 80 feet north of Market Street to a point 35 feet south of Market Street, no parking any time.

Southwest Second Street, on the east side, from a point 121 feet south of Market Street to West Martin Luther King Jr Parkway, no parking any time.

~~Southwest Second Street, on the east side, from Market Street to Elm Street, no parking 7:00 a.m. to 6:00 p.m., Monday through Friday.~~

Southwest Second Street, on the west side, from Market Street to a point ~~100~~⁵⁴ feet south thereof, no parking any time.

Southwest Second Street, on the west side, from a point 100 feet south of Market Street to a point 50 feet south thereof, commercial loading zone.

Southwest Second Street, on the west side, from a point 150 feet south of Market Street to a point 27 feet south thereof, no parking any time.

Southwest Second Street, on the west side, from Martin Luther King Jr Parkway to as point 50 feet north thereof, no parking any time.

Southwest Second Street, on the west side, from Martin Luther King Jr Parkway to Southwest Third Street, no parking any time.

Southwest Second Street, on the east side, from Columbus Avenue to a point 50 feet north thereof, no parking any time.

Southwest Second Street, on the west side, from Livingston Avenue to Columbus Avenue, no parking any time.

Southwest Second Street, on the east side, from Park Avenue to Pleasant View Drive, no parking any time.

Southwest Second Street, on the west side, from Park Avenue to Thornton Avenue, no parking any time.

Southwest Second Street, on the west side, from Thornton Avenue to a point 40 feet south thereof, no parking any time.

Southwest Second Street, on the east side, from Thornton Avenue to Watrous Avenue, no parking any time.

Southwest Second Street, on the west side, from Philip Street to McKinley Avenue, no parking any time.

Southwest Second Street, on the west side, from Porter Avenue to Lally Street, no parking any time.

Southwest Second Street, on the east side, from Porter Avenue to a point 150 feet south thereof, school passenger loading and unloading, 7:00 a.m. to 5:00 p.m. school days.

Sec. 114-2661. Seventh Street--Vine Street to Mulberry Street.

Seventh Street, on the west side, from Vine Street to a point

~~158 feet south of Mulberry~~100 feet north of Cherry Street, no parking any time.

~~Seventh Street, on the west side, from Mulberry Street to a point 70 feet south thereof, no parking any time.~~

~~Seventh Street, on the west side, from a point 2870 feet south of Mulberry Street to a point 130 feet south thereof~~100 feet north of Cherry Street, no parking 7:00 a.m. to 9:00 a.m. and 4:00~~3:00~~p.m. to 6:00 p.m.

~~Seventh Street, on the west side, from Mulberry Street to a point 28 feet south thereof, no parking any time.~~

~~Seventh Street, on the east side, from Vine Street to a point 290 feet south of Cherry Street, no parking any time.~~

~~Seventh Street, on the east side, from a point 18 feet south of Cherry Street to a point 272 feet south thereof, no parking 4:00 p.m. to 6:00 p.m.~~

~~Seventh Street, to the east side, from a point 88 feet south of Cherry Street to a point 133 feet south thereof, no parking any time.~~

Sec. 114-3756.06. Southwest Water Street--Vine Street to Southeast First Street.

~~Southwest Water Street, on the west side, from Market Street to a point 63 feet south thereof, no parking any time.~~

~~Southwest Water Street, on the west side, from a point 183 feet south of Market Street to a point sixty feet south thereof, loading zone.~~

~~Southwest Water Street, on the west side, from a point 31 feet north of Elm Street to Elm Street, no parking any time.~~

~~Southwest Water Street, on the east side, from Market Street to a point 400 feet south thereof, no parking 7:00 a.m. to 6:00 p.m., Monday through Friday.~~

~~Southwest Water Street, on the west side, from a point 225 feet south of Elm Street to Southeast First Street, no parking any time.~~

Sec. 114-3862. Southwest Second Street--Vine Street to West Martin Luther King Jr Parkway.

~~Southwest Second Street, on the east side, from Vine Street to West Martin Luther King Jr Parkway~~a point 80 feet north of Market Street, four-hour meters, 8:00 a.m. to 6:00 p.m.

~~Southwest Second Street, on the east side, from a point 35 feet south of Market Street to a point 86 feet south thereof, four hour meters, 8:00 a.m. to 6:00 p.m.~~

~~Southwest Second Street, on the west side, from a point 17 feet south of Vine Street to a point 10540 feet south thereof, tenfour-hour meters, 8:00 a.m. to 6:00 p.m.~~

Southwest Second Street, on the west side, from a point 117 feet south of Vine Street to a point 22 feet south thereof, four-hour meters, 8:00 a.m. to 6:00 p.m.

Southwest Second Street, on the west side, from a point 217 feet south of Vine Street to a point 40 feet south thereof, four-hour meters, 8:00 a.m. to 6:00 p.m.

Southwest Second Street, on the west side, from a point 54 feet south of Market Street to a point 46 feet south thereof, four-hour meters, 8:00 a.m. to 6:00 p.m.

Southwest Second Street, on the east side, from a point 100 feet north of West Martin Luther King Jr Parkway to a point 50 feet south thereof, four-hour meters, 8:00 a.m. to 6:00 p.m.

Sec. 114-3885.1. Seventh Street--West Martin Luther King Jr Parkway to Mulberry Street.

Seventh Street, on the west side, from a point ~~2870~~ feet south of Mulberry Street to a point ~~130~~ feet south thereof ~~100~~ feet north of Cherry Street, ~~two~~four-hour meters, 9:00 a.m. to ~~4:00~~3:00 p.m.

Seventh Street, on the east side, from a point 169 feet south of Mulberry Street to a point 125 feet south thereof, four-hour meters, 9:00 a.m. to 4:00 p.m.

Seventh Street, on the east side, from a point 18 feet south of Cherry Street to a point 70 feet south thereof, four-hour meters, 8:00 a.m. to 4:00 p.m.

Seventh Street, on the east side, from a point 221 feet south of Cherry Street to a point 69 feet south thereof, four-hour meters, 8:00 a.m. to 4:00 p.m.

Sec. 114-3933.02.01. Water Street--Court Avenue to Vine Street.

Water Street, on the east side, from a point 55 feet south of Court Avenue to Vine Street, ten-hour meters, 8:00 a.m. to 6:00 p.m.

Water Street, on the west side, from Court Avenue to Vine Street, two-hour meters, 8:00 a.m. to 6:00 p.m.

Sec. 114-3933.03. Southwest Water Street--Vine Street to West Martin Luther King Jr Parkway.

Southwest Water Street, on both sides, from Vine Street to Market Street, ten-hour meters, 8:00 a.m. to 6:00 p.m.

Southwest Water Street, on the west side, from a point 63 feet south of Market Street to a point 120 feet south thereof, four hour meters, 8:00 a.m. to 6:00 p.m.

Southwest Water Street, on the west side, from a point 243 feet south of Market Street to a point 31 feet north of Elm Street, four hour meters, 8:00 a.m. to 6:00 p.m.

Southwest Water Street, on the east side, from Market Street to a point 50 feet north of Elm Street, ten-hour meters, 8:00 a.m. to 6:00 p.m.

Sec. 2. This ordinance shall be in full force and effect from and after its passage and publication as provided by law.

FORM APPROVED:

K. Massier

Katharine Massier
Assistant City Attorney