

DATE June 9, 2008

ORDERING CONSTRUCTION OF
2008 HMA PAVEMENT SCARIFICATION & RESURFACING
AND FIXING A DATE FOR RECEIVING OF BIDS ON JULY 1, 2008
AND PUBLIC HEARING ON JULY 14, 2008
ENGINEER'S ESTIMATE IS \$798,715.00

BE IT RESOLVED BY THE CITY COUNCIL OF THE CITY OF DES MOINES, IOWA: That the attached communication recommending construction of the following improvement and the method of financing; and also including the recommendation of the Des Moines City Engineer, as the Jurisdictional Engineer, submitting plans, specifications, form of contract documents, and Jurisdictional Engineer's estimate of cost for the construction of the following improvement:

2008 HMA Pavement Scarification & Resurfacing, 06-2008-015

The improvement includes:

1. Scarification of two (2) inch average depth of asphalt street surfaces with specified milling machine and equipment in a cooperative effort with the City of Des Moines Public Works Department, all in accordance with the contract documents at the following locations within the City of Des Moines:

- 61st Street from Crown Lane to Clark Street
- Crown Lane from 63rd Street to Cummins Parkway
- 14th Street from Washington Avenue to Jefferson Avenue
- College Avenue from 17th Street to M.L. King Jr. Parkway
- 8th Street from College Avenue to Clark Street
- 27th Street from Forest Avenue to Clark Street
- 28th Street from College Avenue to Clark Street
- Burlington Terrace from Nash Drive to Chautauqua Parkway
- Hunter Avenue from 39th Street to dead end East
- Stephenson Way from Chautauqua Parkway to Nash Drive
- Cleveland Avenue from E 14th Street to Hutton Street
- 5th Avenue from Watson Powell Way to School Street

2. Furnish all labor, materials and equipment necessary to construct a two (2) inch average thickness pavement scarification and HMA surfacing on existing asphaltic street surface; together with other incidental and related work; all in accordance with the contract documents at the following locations within the City of Des Moines:

★ **Roll Call Number**

Agenda Item Number

6 C

DATE June 9, 2008

- 54th Street from Douglas Avenue to Madison Avenue
- Bowdoin Street from E Euclid Avenue to E Madison Avenue
- Briarcliff Drive from E Madison Avenue to E 42nd Street
- Sheridan Avenue from 2nd Avenue to Cornell Street
- Grand Avenue from 49th Street to 56th Street
- Dean Avenue from Redhead Road to RR Tracks East
- Redhead Road from E Court Avenue to Dean Avenue
- E 5th Street from E Grand Avenue to Des Moines Street
- E Grand Avenue from River Bridge to Pennsylvania Avenue

be and the same are hereby approved and accepted. The estimated construction cost for said improvement is \$798,715.00. The proposed plans, specifications, and form of contract documents are available for public inspection in the City Engineer's Office.

BE IT FURTHER RESOLVED: That this Council hereby determines that it is necessary and advisable to construct said improvement in the manner set forth in the plans, specifications, and form of contract documents submitted by the Jurisdictional Engineer; and that payment for the cost of said improvement shall be paid from the funding source identified below.

BE IT FURTHER RESOLVED: That a public hearing on said plans, specifications, form of contract documents, and Jurisdictional Engineer's estimate of construction cost for said improvement be held in the City Council Chambers, 2nd Floor, City Hall, 400 Robert D. Ray Drive, Des Moines, Iowa, at 5:00 p.m. on July 14, 2008, at which time this Council will consider any objections offered thereto or to the making of said improvement.

BE IT FURTHER RESOLVED: That proposals will be received by the City of Des Moines, at the office of the City Clerk until 11:00 a.m. on July 1, 2008, for the construction of said improvement, and the taking of bids in the manner required by law. Proposals received will be opened at a public meeting presided over by the Jurisdictional Engineer in the City Council Chambers, 2nd Floor, City Hall, 400 Robert D. Ray Drive, Des Moines, Iowa, at 11:00 a.m. on July 1, 2008, after which the bids together with a bid tabulation and recommendation of the Jurisdictional Engineer will be presented to the City Council at its next meeting for action thereon.

★ **Roll Call Number**

Agenda Item Number

6 C

DATE June 9, 2008


BE IT FURTHER RESOLVED: That an appropriate Notice to Bidders and Notice of Public Hearing for said improvement be published in the Des Moines Register as provided and directed by Chapter 26 and/or 314, Code of Iowa.


(City Council Communication Number 08-334 attached.)

Moved by _____ to adopt.

FORM APPROVED:

FUNDS AVAILABLE


Kathleen Vanderpool
Deputy City Attorney


Allen McKinley
Des Moines Finance Director

Funding Source: 2008-2009 CIP, Page Street-6, Asphaltic Paving Restoration Program, STR003, Being: \$463,995 in G. O. Bonds from STR003 and \$334,720 in TIF-Backed G. O. Bonds from Downtown Area Street Restoration, STR075, Page Street-12

COUNCIL ACTION	YEAS	NAYS	PASS	ABSENT
COWNIE				
COLEMAN				
HENSLEY				
KIERNAN				
MAHAFFEY				
MEYER				
VLASSIS				
TOTAL				

MOTION CARRIED APPROVED

Mayor

CERTIFICATE

I, DIANE RAUH, City Clerk of said City hereby certify that at a meeting of the City Council of said City of Des Moines, held on the above date, among other proceedings the above was adopted.

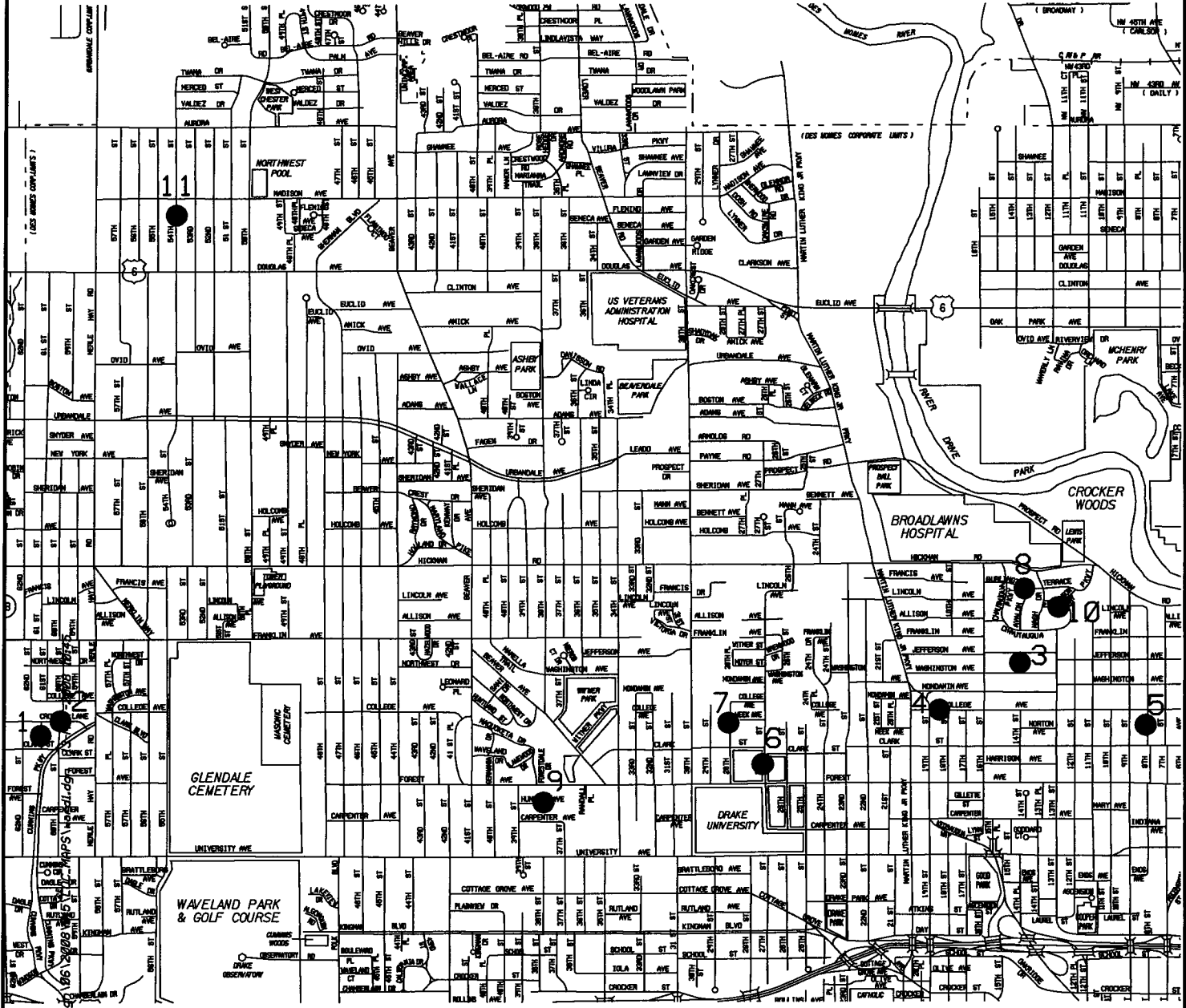
IN WITNESS WHEREOF, I have hereunto set my hand and affixed my seal the day and year first above written.

City Clerk


2008 HMA PAVEMENT SCARIFICATION & RESURFACING ACTIVITY ID 06-2008-015

6C

WARD 1



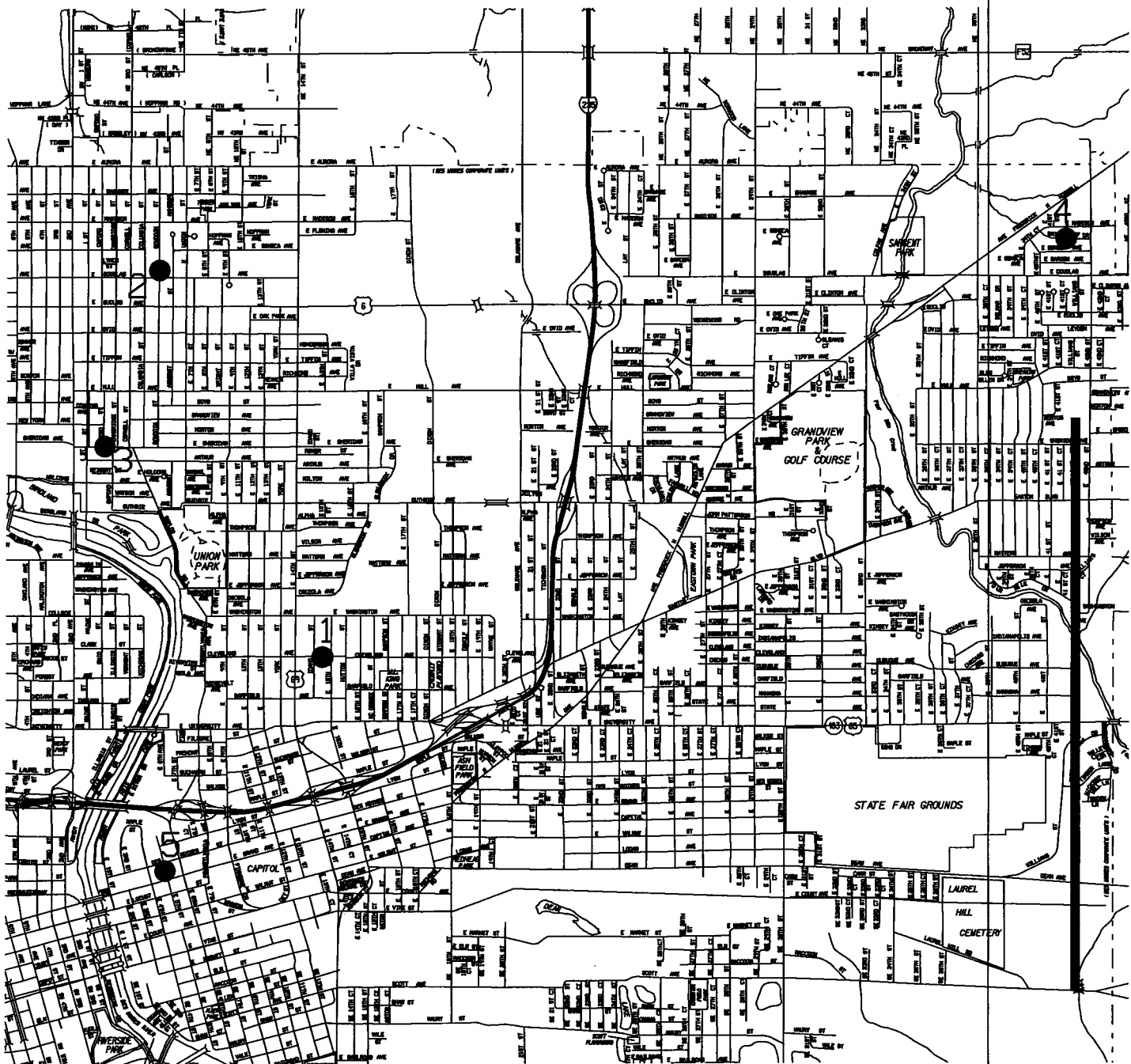
1. 61ST - CROWN LN TO CLARK
2. CROWN LN - 63RD TO CUMMINS PKWY
3. 14TH - WASHINGTON TO JEFFERSON
4. COLLEGE - 17TH TO M.L. KING
5. 8TH - COLLEGE TO CLARK
6. 27TH - FORREST TO CLARK
7. 28TH - COLLEGE TO CLARK
8. BURLINGTON TER - NASH TO CHAUTAUQUA
9. HUNTER - 39TH TO D.E. EAST
10. STEPHENSON WAY - CHAUTAUQUA TO NASH
11. 54TH - DOUGLAS TO MADISON




Tranleg Data 2008

6C

2008 HMA PAVEMENT SCARIFICATION & RESURFACING ACTIVITY ID 06-2008-015 WARD 2

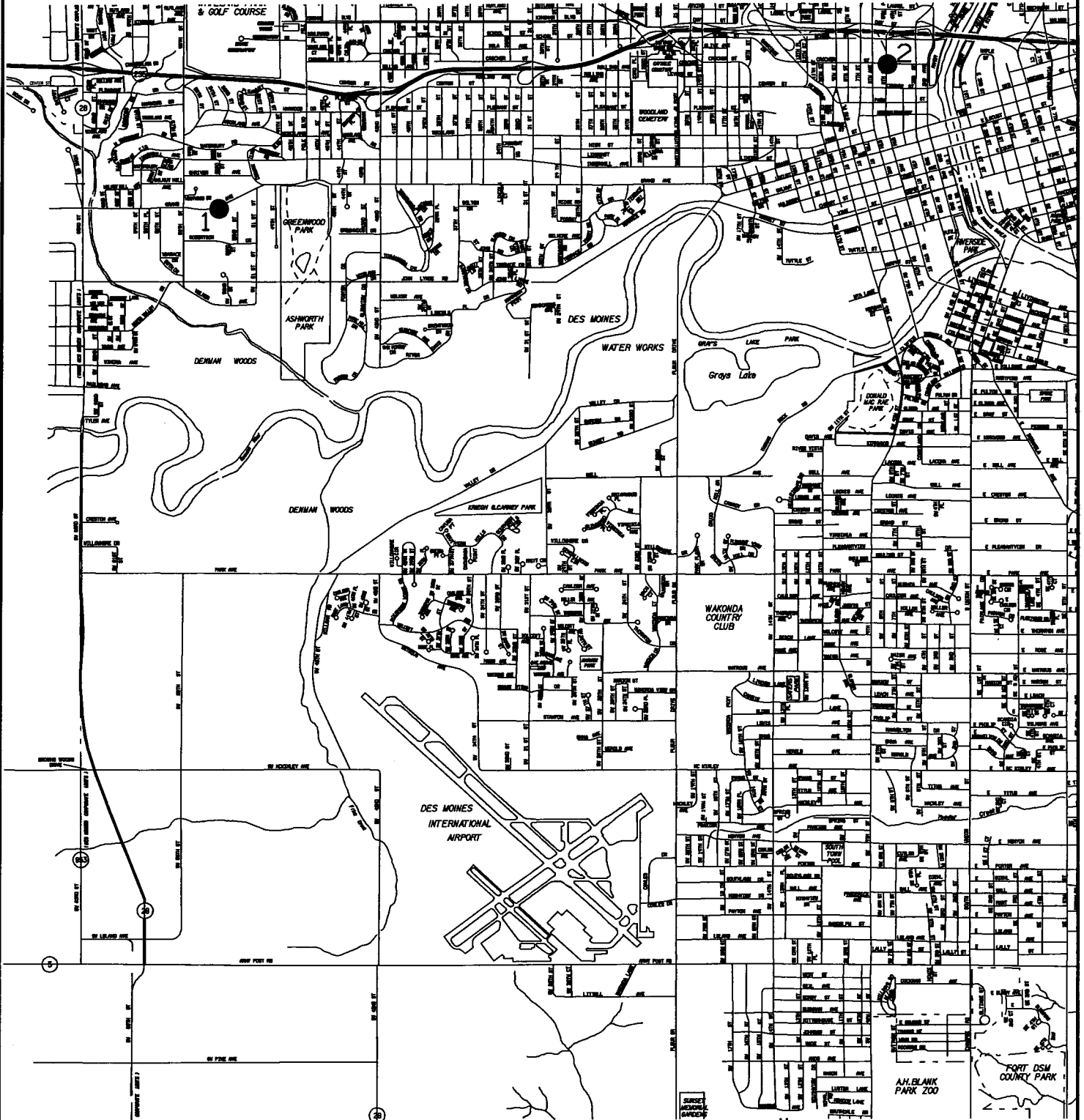


1. CLEVELAND - E. 14TH TO HUTTON
2. BOWDOIN - EUCLID TO MADISON
3. SHERIDAN - 2ND TO CORNELL
4. BRIARCLIFF - MADISON TO E. 42ND
5. E 5TH - GRAND TO DES MOINES




2008 HMA PAVEMENT SCARIFICATION & RESURFACING ACTIVITY ID 06-2008-015 WARD 3

6C

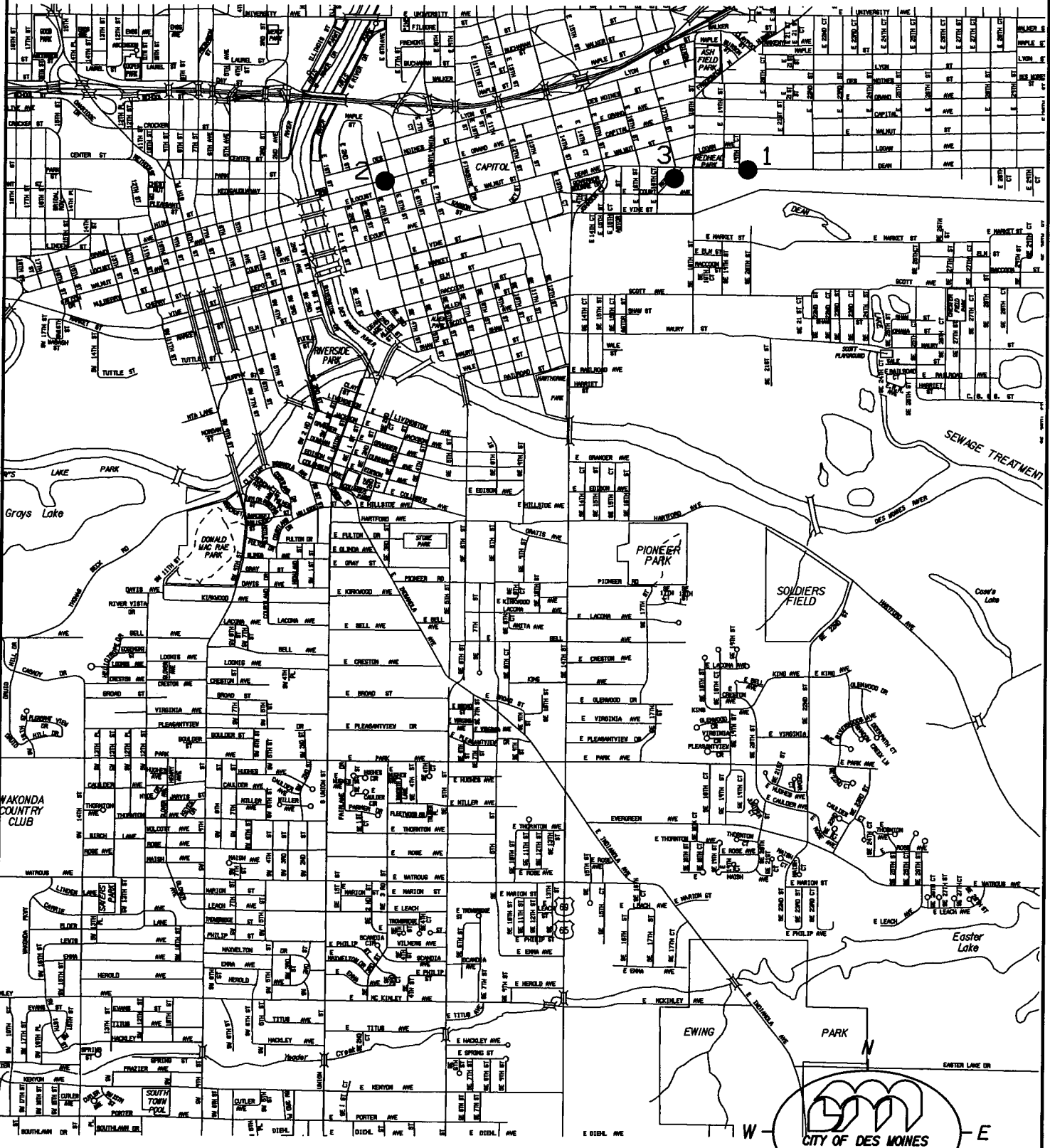


- 1. GRAND - 49TH TO 56TH
- 2. 5TH - WATSON POWELL TO SCHOOL



2008 HMA PAVEMENT SCARIFICATION & RESURFACING ACTIVITY ID 06-2008-015 WARD 4

6C



1. DEAN - REDHEAD TO RR TRACKS EAST
2. GRAND - RIVER BRIDGE TO PENN
3. REDHEAD - COURT TO DEAN

6 C

CONSTRUCTION ESTIMATE

DEPARTMENT OF ENGINEERING
CITY OF DES MOINES, IOWA

ACTIVITY ID 06-2008-015
IDOT PROJ NO.: None
DATE: 5/22/08

PROJECT: 2008 HMA PAVEMENT SCARIFICATION & RESURFACING

NO.	DESCRIPTION	ESTIMATED UNITS			AMOUNT
		UNIT	TOTAL	UNIT PRICE	TOTAL
1	Pavement milling; two (2) inch average thickness; milling materials removed becomes the property of City (this item includes milling, loading and hauling)	SY	75,460	\$1.50	\$113,190.00
2	Two (2) inch (in place) hot mix asphalt overlay (this item includes hauling, placement and compaction of HMA and furnishing and placement of tack)	SY	61,250	\$1.50	\$91,875.00
3	HMA (1 M ESAL) SURF, 1/2", FRIC L-4 (this item includes furnishing material at plant site)	TONS	2,150	\$65.00	\$139,750.00
4	HMA (3 M ESAL) SURF, 1/2", FRIC L-4 (this item includes furnishing material at plant site)	TONS	5,677	\$70.00	\$397,390.00
5	Temporary Painted Pavement Marking, Waterborne or Solvent Based	STA	393	\$30.00	\$11,790.00
6	Durable Pavement Markings, Epoxy	STA	242	\$150.00	\$36,300.00
7	Durable Symbols and Legend, Epoxy	EA	4	\$200.00	\$800.00
8	* Grooves Cut for Pavement Markings	STA	242	\$30.00	\$7,260.00
9	* Grooves Cut for Symbols and Legends	EA	4	\$90.00	\$360.00

Prepared By: Steven Inman

Checked By: Matthew Beckus

TOTAL CONSTRUCTION COST

\$798,715.00