

Date July 13, 2009

An Ordinance entitled, "AN ORDINANCE to amend the Municipal Code of the City of Des Moines, Iowa, 2000, adopted by Ordinance No. 13,827, passed June 5, 2000, and amended by Ordinance No. 13,833 passed June 19, 2000, and Ordinance No. 14,869 passed October 2, 2000, and Ordinance No. 13,877 passed October 23, 2000, and Ordinance No. 13,933 passed March 26, 2001, and Ordinance No. 13,935 passed March 26, 2001, and Ordinance No. 13,954 passed June 4, 2001, and Ordinance No. 13,994 passed September 10, 2001, and Ordinance No. 14,075 passed April 22, 2002, and Ordinance No. 14,121 passed July 16, 2002, and Ordinance No. 14,132 passed August 5, 2002, and Ordinance No. 14,189 passed December 16, 2002, and Ordinance No. 14,198 passed January 6, 2003, and Ordinance No. 14,246 passed June 23, 2003, and Ordinance No. 14,304 passed December 22, 2003, and Ordinance No. 14,309 passed January 12, 2004, and Ordinance No. 14,322 passed March 22, 2004, and Ordinance No. 14,339 passed May 17, 2004, and Ordinance No. 14,354 passed July 12, 2004, and Ordinance No. 14,371 passed September 13, 2004, and Ordinance No. 14,388 passed November 8, 2004, and Ordinance No. 14,404 passed January 10, 2005, and Ordinance No. 14,418 passed March 7, 2005, and Ordinance 14,421 passed March 7, 2005, and Ordinance No. 14,437 passed April 25, 2005, and Ordinance No. 14,449 passed May 23, 2005, and Ordinance No. 14,458 passed June 6, 2005, and Ordinance No. 14,486 passed September 12, 2005, and Ordinance No. 14,537 passed January 23, 2006, and Ordinance No. 14,539 passed February 6, 2006, and Ordinance No. 14,541 passed February 6, 2006, and Ordinance No. 14,542 passed February 6, 2006, and Ordinance No. 14,550 passed March 20, 2006, and Ordinance No. 14,576 passed July 24, 2006, and Ordinance No. 14,722 passed November 19, 2007, and Ordinance No. 14,812 passed November 10, 2008, and Ordinance No. 14,816 passed November 24, 2008, and Ordinance No. 14,830 passed January 26, 2009 and Ordinance No. 14,833 passed February 9, 2009 by amending Sections 114-319.03, 114-2147, 114-2261, 114-2354, 114-2723, 114-2736, 114-2758, 114-2759, 114-3430, 114-3431, 114-3511, 114-3983, 114-3990, 114-3991, 114-4027 and 114-4032 and adding and enacting a new Section 114-675 thereof, relating to traffic and vehicle regulations",

presented.

Moved by _____ that this ordinance be considered and given first vote for passage.

FORM APPROVED:

(First of three required readings)

Katharine Massier
Assistant City Attorney

COUNCIL ACTION	YEAS	NAYS	PASS	ABSENT
COWNIE				
COLEMAN				
HENSLEY				
KIERNAN				
MAHAFFEY				
MEYER				
VLASSIS				
TOTAL				
MOTION CARRIED			APPROVED	
_____ Mayor				

CERTIFICATE

I, DIANE RAUH, City Clerk of said City hereby certify that at a meeting of the City Council of said City of Des Moines, held on the above date, among other proceedings the above was adopted.

IN WITNESS WHEREOF, I have hereunto set my hand and affixed my seal the day and year first above written.

City Clerk

SUMMARY OF ORDINANCE NO. _____

AN ORDINANCE to amend the Municipal Code of the City of Des Moines, Iowa, 2000, adopted by Ordinance No. 13,827, passed June 5, 2000, as heretofore amended, by amending Chapter 114 Traffic & Vehicle Regulations as summarized below. The complete text of the ordinance is available in the City of Des Moines City Clerk's Office, 400 Robert D. Ray Drive, Des Moines, Iowa, or on the City of Des Moines' website at www.dmgov.org.

DES MOINES TRAFFIC REGULATION CHANGES

Amending Chapter 114 of the Municipal Code regarding traffic regulation changes as follows:

- A. Urbandale Avenue Stop Sign Changes at 50th and 52nd Streets.
- B. Parking changes for Nationwide office building on Locust Street and conversion of 13th Street between Locust Street and Walnut Street to two-way traffic.
- C. Request for Stop Sign Changes at Bel-Aire Road and Lawnwoods Drive.
- D. New off-street surface parking facility at 1212 Cherry Street.
- E. Additional resident permit parking near Arlington-Hallett Apartments, 1301 Locust Street.

FORM APPROVED:

Katharine Massier, Assistant City Attorney

T.M. Franklin Cownie, Mayor

Attest:

I, Diane Rauh, City Clerk of the City of Des Moines, Iowa, hereby certify that the above and foregoing is a summary of Ordinance No. _____, passed by the City Council of said City on _____, signed by the Mayor on _____, and published as provided by law in the Business Record on _____. Authorized by Publication Order No. _____.

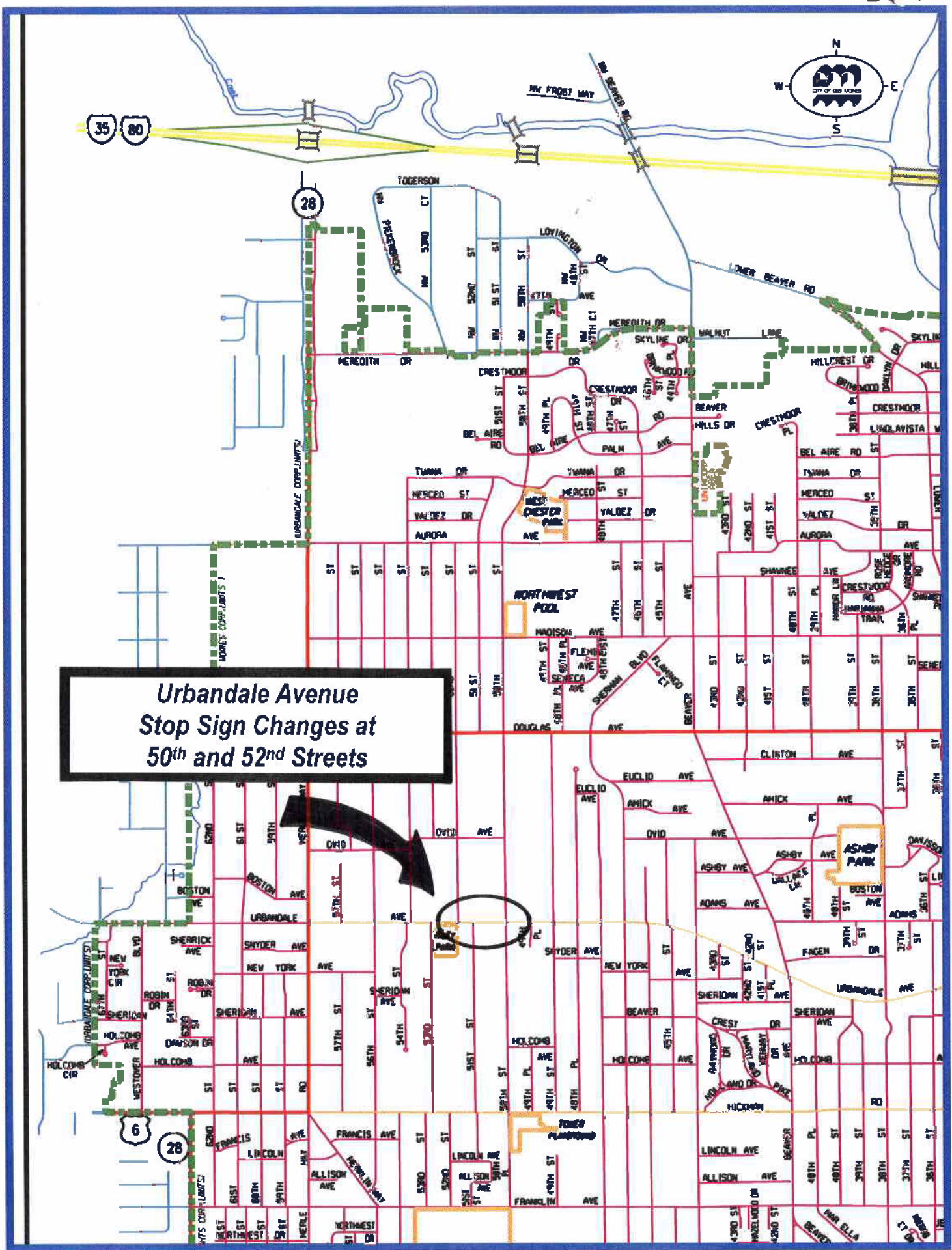
Diane Rauh, City Clerk



35 80

28

**Urbandale Avenue
Stop Sign Changes at
50th and 52nd Streets**



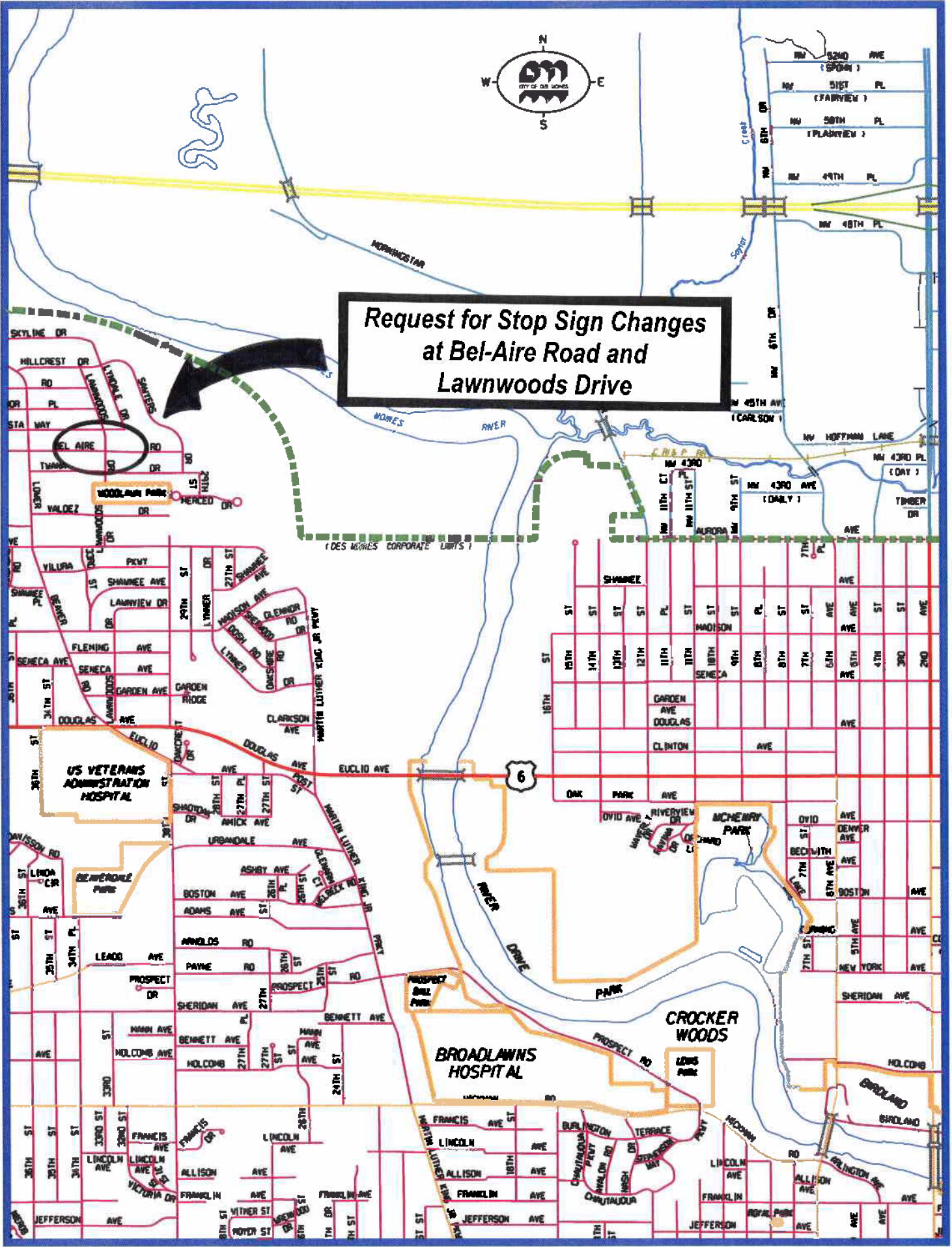


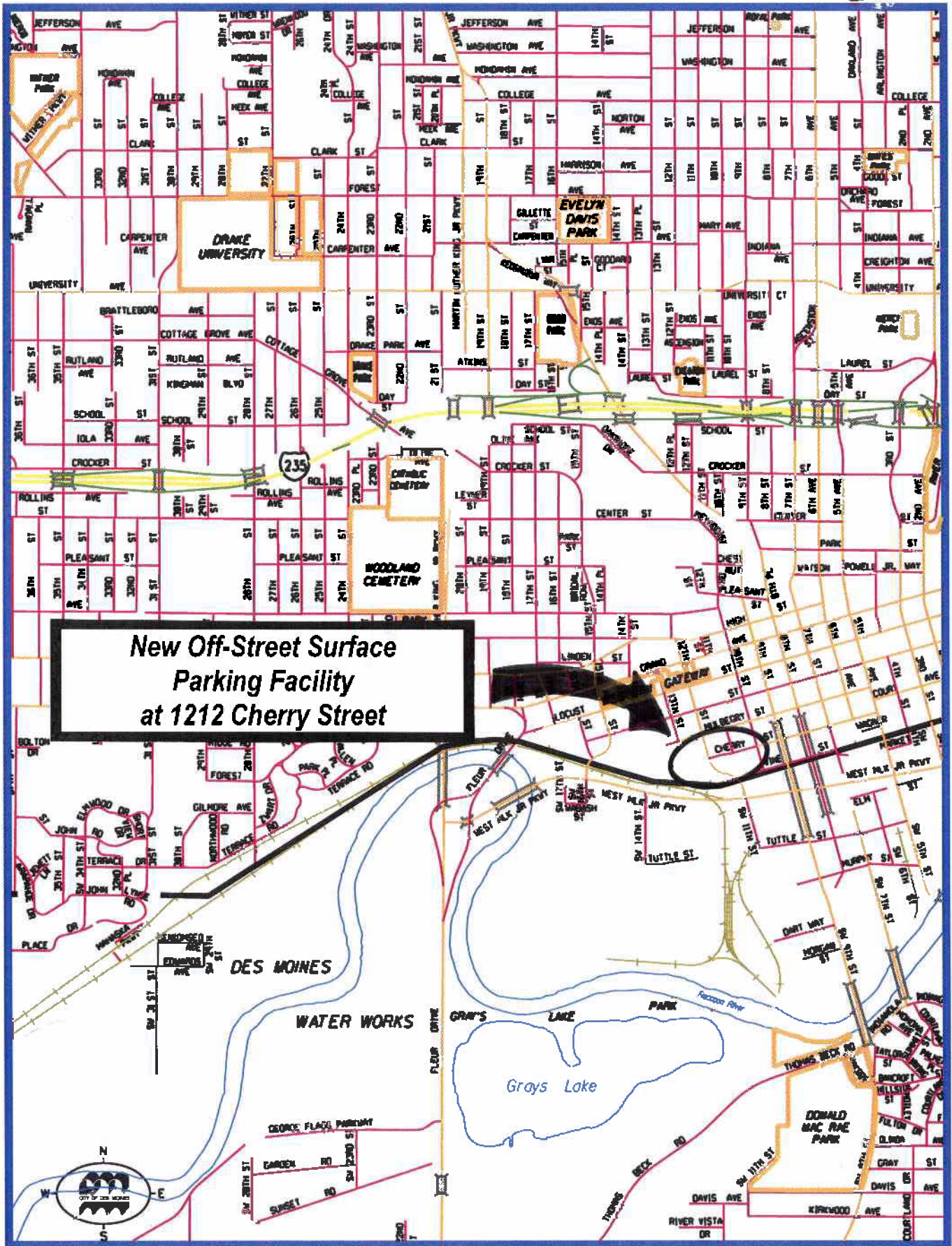
**Parking Changes
for Nationwide Office Building
on Locust Street and
Conversion of 13th Street
Between Locust Street and
Walnut Street to Two-Way Traffic**





**Request for Stop Sign Changes
at Bel-Aire Road and
Lawnwoods Drive**





**New Off-Street Surface
Parking Facility
at 1212 Cherry Street**



ORDINANCE NO. _____

AN ORDINANCE to amend the Municipal Code of the City of Des Moines, Iowa, 2000, adopted by Ordinance No. 13,827, passed June 5, 2000, and amended by Ordinance No. 13,833 passed June 19, 2000, and Ordinance No. 14,869 passed October 2, 2000, and Ordinance No. 13,877 passed October 23, 2000, and Ordinance No. 13,933 passed March 26, 2001, and Ordinance No. 13,935 passed March 26, 2001, and Ordinance No. 13,954 passed June 4, 2001, and Ordinance No. 13,994 passed September 10, 2001, and Ordinance No. 14,075 passed April 22, 2002, and Ordinance No. 14,121 passed July 16, 2002, and Ordinance No. 14,132 passed August 5, 2002, and Ordinance No. 14,189 passed December 16, 2002, and Ordinance No. 14,198 passed January 6, 2003, and Ordinance No. 14,246 passed June 23, 2003, and Ordinance No. 14,304 passed December 22, 2003, and Ordinance No. 14,309 passed January 12, 2004, and Ordinance No. 14,322 passed March 22, 2004, and Ordinance No. 14,339 passed May 17, 2004, and Ordinance No. 14,354 passed July 12, 2004, and Ordinance No. 14,371 passed September 13, 2004, and Ordinance No. 14,388 passed November 8, 2004, and Ordinance No. 14,404 passed January 10, 2005, and Ordinance No. 14,418 passed March 7, 2005, and Ordinance 14,421 passed March 7, 2005, and Ordinance No. 14,437 passed April 25, 2005, and Ordinance No. 14,449 passed May 23, 2005, and Ordinance No. 14,458 passed June 6, 2005, and Ordinance No. 14,486 passed September 12, 2005, and Ordinance No. 14,537 passed January 23, 2006, and Ordinance No. 14,539 passed February 6, 2006, and Ordinance No. 14,541 passed February 6, 2006, and Ordinance No. 14,542 passed February 6, 2006, and Ordinance No. 14,550 passed March 20, 2006, and Ordinance No. 14,576 passed July 24, 2006, and Ordinance No. 14,722 passed November 19, 2007, and Ordinance No. 14,812 passed November 10, 2008, and Ordinance No. 14,816 passed November 24, 2008, and Ordinance No. 14,830 passed January 26, 2009 and Ordinance No. 14,833 passed February 9, 2009 by amending Sections 114-319.03, 114-2147, 114-2261, 114-2354, 114-2723, 114-2736, 114-2758, 114-2759, 114-3430, 114-3431, 114-3511, 114-3983, 114-3990, 114-3991, 114-4027 and 114-4032 and adding and enacting a new Section 114-675 thereof, relating to traffic and vehicle regulations.

Be It Ordained by the City Council of the City of Des Moines, Iowa:

Section 1. That the Municipal Code of the City of Des Moines, Iowa, 2000, adopted by Ordinance No. 13,827, passed June 5, 2000, and amended by Ordinance No. 13,833 passed June 19, 2000, and Ordinance No. 14,869 passed October 2, 2000, and Ordinance No. 13,877 passed October 23, 2000, and Ordinance No. 13,933 passed

March 26, 2001, and Ordinance No. 13,935 passed March 26, 2001, and Ordinance No. 13,954 passed June 4, 2001, and Ordinance No. 13,994 passed September 10, 2001, and Ordinance No. 14,075 passed April 22, 2002, and Ordinance No. 14,121 passed July 16, 2002, and Ordinance No. 14,132 passed August 5, 2002, and Ordinance No. 14,189 passed December 16, 2002, and Ordinance No. 14,198 passed January 6, 2003, and Ordinance No. 14,246 passed June 23, 2003, and Ordinance No. 14,304 passed December 22, 2003, and Ordinance No. 14,309 passed January 12, 2004, and Ordinance No. 14,322 passed March 22, 2004, and Ordinance No. 14,339 passed May 17, 2004, and Ordinance No. 14,354 passed July 12, 2004, and Ordinance No. 14,371 passed September 13, 2004, and Ordinance No. 14,388 passed November 8, 2004, and Ordinance No. 14,404 passed January 10, 2005, and Ordinance No. 14,418 passed March 7, 2005, and Ordinance 14,421 passed March 7, 2005, and Ordinance No. 14,437 passed April 25, 2005, and Ordinance No. 14,449 passed May 23, 2005, and Ordinance No. 14,458 passed June 6, 2005, and Ordinance No. 14,486 passed September 12, 2005, and Ordinance No. 14,537 passed January 23, 2006, and Ordinance No. 14,539 passed February 6, 2006, and Ordinance No. 14,541 passed February 6, 2006, and Ordinance No. 14,542 passed February 6, 2006, and Ordinance No. 14,550 passed March 20, 2006, and Ordinance No. 14,576 passed July 24, 2006, and Ordinance No. 14,722 passed November 19, 2007, and Ordinance No. 14,812 passed November 10, 2008, and Ordinance No. 14,816 passed November 24, 2008, and Ordinance No. 14,830 passed January 26, 2009 and Ordinance No. 14,833 passed February 9, 2009 is hereby amended by amending Sections 114-319.03, 114-2147, 114-2261, 114-2354, 114-

2723, 114-2736, 114-2758, 114-2759, 114-3430, 114-3431, 114-3511, 114-3983, 114-3990, 114-3991, 114-4027 and 114-4032 and adding and enacting a new Section 114-675 thereof, relating to traffic and vehicle regulations, as follows:

Sec. 114-675. 1212 Cherry Street Municipal Parking Lot.

(a) The city engineer is hereby authorized and directed to allow monthly permit parking in the following described municipally-owned parking lot:

EX BEG NW CORNER LT 1 GRAYBAR PLACE SE 84F SW 66.33
F MW 24F SW 1.13F NWLY 66.28F TO SLY LN CHERRY ST
NE 72.5F TO POB- N ½ LOT 1 & N ½ LTS 2 & 3 & VAC
INTERVENING N-S ALLEY BLK 31 KEENE & POINDEXTERS
ADD TO FORT DES MOINES; known as 1212 Cherry
Street, in the City of Des Moines, Iowa.

(b) The rate charged for reserved monthly parking 8:00 a.m. until 6:00 p.m., Mondays through Friday shall be \$40.00.

(c) Parking in this lot shall be controlled by designated permits or as otherwise determined by the city engineer or his or her authorized representatives.

Sec. 114-319.03. Location of four-way stop intersections.

The following intersections are designated as four-way stop intersections. Stop signs shall be installed and maintained at the following intersections, and the driver of a vehicle approaching these intersections from all directions shall stop in accordance with this chapter before entering the intersections:

- (1) Adams Avenue and Thirty-eighth Street.
- (1a) Arthur Avenue and East Ninth Street.
- (2) Aurora Avenue and Sixth Avenue.
- (2a) Aurora Avenue and Fiftieth Street.
- (3) Aurora Avenue and Cornell Street.
- (3a) Bel-Aire Road and Lower Beaver Road.
- (3b) Buchanan Street and East Thirteenth Street.
- (4) Carpenter Avenue and Twenty-fifth Street.
- (5) Center Street and Twelfth Street.
- (5a) Center Street and Fifteenth Street.
- (5b) Clark Street and Ninth Street.
- (6) Clark Street and Thirteenth Street.
- (7) Clark Street and Sixteenth Street.
- (8) Cleveland Avenue and East Twelfth Street.
- (9) Cleveland Avenue and East Thirteenth Street.
- (9a) Cleveland Avenue and Hutton Street.
- (10) College Avenue at Seventh Street.
- (11) College Avenue at Eighth Street.
- (12) College Avenue at Ninth Street.
- (12a) College Avenue and Forty-fourth Street.

- (13) Cornell Street and East Douglas Avenue.
- (14) Cornell Street and Hull Avenue.
- (15) Cornell Street and East Madison Avenue.
- (16) Cornell Street and East Sheridan Avenue.
- (17) Corning Avenue and Fourth Street.
- (18) Cottage Grove Avenue and Twenty-fifth Street.
- (18a) Cottage Grove Avenue and Twenty-eighth Street.
- (19) County Line Road and Southwest Ninth Street
- (20) Delaware Avenue and Hull Avenue.
- (20a) East Fifth and Des Moines Street.
- (21) East Diehl Avenue and Southeast Eighth Street.
- (22) Drake Park Avenue and Twenty-third Street.
- (23) Drake Park Avenue and Twenty-fourth Street.
- (24) Douglas Avenue and Ninth Street.
- (24a) Douglas Avenue and East Twenty-eighth Street.
- (25) East Douglas Avenue and East Thirty-eighth Street.
- (26) East Douglas Avenue and East Forty-second Street.
- (27) Easton Boulevard and East Twenty-ninth Street.
- (28) Easton Boulevard and East Forty-second Street.
- (29) Evergreen Avenue and Southeast Twenty-second Street.
- (30) Evergreen Avenue and Southeast Thirty-fourth Street.
- (31) Forest Avenue and Ninth Street.
- (32) Forest Avenue and Thirteenth Street.
- (33) Forest Avenue and Sixteenth Street.
- (34) Forest Avenue and Forty-first Street.
- (34a) Forest Avenue and Forty-fourth Street.
- (35) Fremont Street and East Ninth Street.
- (36) Franklin Avenue, Merklin Way and Fifty-sixth Street.
- (37) Franklin Avenue and Merle Hay Road.
- (37a) Franklin Avenue and Thirty-fourth Street.
- (37b) Franklin Avenue and Thirty-eighth Street.
- (38) Franklin Avenue and Forty-eighth Street.
- (39) Geil Avenue and Southwest Fourteen Street.
- (39a) Grandview Avenue and East Thirteenth Street.
- (40) Greenwood Drive and Forty-second Street.
- (41) Guthrie Avenue and East Ninth Street.
- (42) Hull Avenue and East Twenty-fourth Street.
- (42a) Hillcrest Drive and Lyndale Drive.
- (43) Hull Avenue and East Twenty-fifth Street.
- (44) Hull Avenue and East Thirty-eighth Street.
- (45) Ingersoll Avenue and Polk Boulevard..
- (46) Kingman Boulevard and Twenty-fifth Street.
- (47) Kingman Boulevard and Twenty-eighth Street.
- (47a) Kingman Boulevard and Thirty-fifth Street.
- (47b) Kingman Boulevard and Fifty-eighth Street.
- (48) Madison Avenue and Twelfth Street.
- (48a) Lawnwoods Drive and Twana Drive.
- (49) Madison and Thirtieth Street.
- (49a) Madison and Thirty-ninth Street.
- (50) Madison Avenue and Fiftieth Street.
- (51) McKinley Avenue and South Union Street.
- (52) East McKinley Avenue and Southeast Fifth Street.
- (52a) Mulberry Street and Thirteenth Street.

- (53) New York Avenue and Forty-seventh Street.
- (54) North Union Street and Sheridan Avenue.
- (55) Park Avenue and South Union Street.
- (56) Park Avenue and Southwest Twelfth Street.
- (57) Park Avenue and Southeast Twenty-second Street.
- (58) East Park Avenue and Southeast Fifth Street.
- (59) East Park Avenue and Southeast Eighth Street.
- (60) Payton Avenue and South Union Street.
- (60a) Pleasant Street and Tenth Street.
- (61) Pleasant Street and Nineteenth Street.
- (62) Porter Avenue and Southwest Fourteenth Street.
- (63) Porter Avenue and South Union Street.
- (64) Scott Avenue and Southeast Sixth Street.
- (64a) Scott Avenue and Southeast Twenty-eighth Street.
- (65) Shawnee Avenue and Forty-third Street.
- (65a) East Sheridan Avenue and East Twenty-fifth Street
- (66) East Sheridan Avenue and East Thirty-eighth Street.
- (67) South Union Street and Watrous Avenue.
- (67a) Stanton Avenue and Southwest Twenty-sixth Street.
- (67b) Twana Drive and Forty-sixth Street.
- (67b.5) Urbandale Avenue and Fiftieth Street
- (67c) East Walnut Street and East Sixteenth Street.
- (68) East Washington Avenue and East Ninth Street.
- (69) East Washington Avenue and East Twelfth Street.
- (70) East Washington Avenue and East Thirteenth Street.
- (71) Watrous Avenue and Southwest Fourteenth Street.
- (72) East Watrous Avenue and Southeast Fifth Street.
- (73) Woodland Avenue and Fifteenth Street.
- (73a) Woodland Avenue and Seventeenth Street.
- (73b) Woodland Avenue and Twenty-fourth Street.
- (74) Woodland Avenue and Twenty-eighth Street.
- (75) Woodland Avenue and Thirty-ninth Street.

Sec. 114-2147. Bel-Aire Road.

~~Bel-Aire Road, at Lawnwoods Drive, stop.~~
 Bel-Aire Road, from the west line of Beaver Avenue to the east line of Fiftieth Street, stop.

Sec. 114-2261. Lawnwoods Drive.

Lawnwoods Drive, at Seneca Avenue, stop.
 Lawnwoods Drive, at Lindlavista Way, stop.
Lawnwoods Drive, at Bel-Aire Road, stop.

Sec. 114-2354. Urbandale Avenue.

Urbandale Avenue, from the east line of Thirty-fourth Street to the ~~west corporate limit~~ east line of Fiftieth Street, stop.
Urbandale Avenue, from the west line of Fiftieth Street to the west corporate limits, stop.

Sec. 114-2723. Twelfth Street--Cherry Street to Mulberry Street.

Twelfth Street, on the east side, from Cherry Street to a point 40 feet north thereof, no parking any time.

Twelfth Street, on the east side, from a point 40 feet north of Cherry Street to a point 40 feet north thereof, no parking 10:00 p.m. to ~~7:00~~ 9:00 a.m.

Twelfth Street, on the east side, from a point 145 feet north of Cherry Street to a point 25 feet south of Mulberry Street, no parking 10:00 p.m. to 7:00 a.m.

Twelfth Street, on the east side, from Mulberry Street to a point 25 feet south thereof, no parking any time.

Twelfth Street, on the west side, from a point 25 feet north of Cherry Street to a point 25 feet south of Mulberry Street, no parking 10:00 p.m. to 7:00 a.m. and 4:00 p.m. to 6:00 p.m.

Twelfth Street, on the east side, from a point 80 feet north of Cherry Street to a point 65 feet north thereof, no parking any time.

Twelfth Street, on the west side, from Cherry Street to a point 25 feet north thereof, no parking any time.

Twelfth Street, on the west side, from Mulberry Street to a point 25 feet south thereof, no parking any time.

~~Twelfth Street, on the west side, from a point 25 feet south of Mulberry Street to a point 20 feet south thereof, loading zone.~~

Sec. 114-2736. Thirteenth Street--Mulberry Street to Walnut Street.

Thirteenth Street, on the west side, from Walnut Street to a point 20 feet south thereof, no parking any time.

Thirteenth Street, on both side, from Mulberry Street to Walnut Street, no parking 10:00 p.m. to 7:00 a.m.

Sec. 114-2758. Fifteenth Street--Mulberry Street to Walnut Street.

Fifteenth Street, on both sides, from Mulberry Street to Falcon Drive, two-hour parking 9:00 a.m. to 4:00 p.m.

Fifteenth Street, on both sides, from Mulberry Street to Walnut Street, no parking 10:00 p.m. to 7:00 a.m.

Sec. 114-2759. Fifteenth Street--Walnut Street to Ingersoll Avenue.

Fifteenth Street, on both sides, from Walnut Street to Grand Avenue, no parking 10:00 p.m. to 7:00 a.m.

Fifteenth Street, on the west side, from Walnut Street to a point 30 feet north thereof, no parking any time.

Fifteenth Street, on the west side, from a point 30 feet north of Walnut Street to a point 40 feet south of Locust Street, no parking 10:00 p.m. to 9:00 a.m.

Fifteenth Street, on the west side, from a point 100 feet south of Locust Street to a point 40 feet south thereof, commercial loading zone.

Fifteenth Street, on the west side, from Locust Street to a point 40 feet south thereof, no parking any time.

Fifteenth Street, on the east side, from Walnut Street to a point 50 feet north thereof, no parking any time.

Fifteenth Street, on the east side, from a point 50 feet north of Walnut Street to Locust Street, no parking 10:00 p.m. to 7:00 a.m.

Fifteenth Street, on the east side, from a point 130 feet north of Walnut Street to a point 25 feet north thereof, commercial loading zone.

Fifteenth Street, on both sides, from Grand Avenue to a point 150 feet north thereof, two-hour parking 9:00 a.m. to 4:00 p.m.

Fifteenth Street, on the west side, from Grand Avenue to a point 30 feet south thereof, no parking any time.

Fifteenth Street, on the west side, from a point 75 feet north of Grand Avenue to a point 100 feet north thereof, no parking any time.

Fifteenth Street, on the west side, from Ingersoll Avenue to a point 30 feet south thereof, no parking any time.

Fifteenth Street, on the east side, from Grand Avenue to a point 40 feet north, no parking any time.

Fifteenth Street, on the east side, from a point 125 feet north of Grand Avenue to Ingersoll Avenue, no parking any time.

Sec. 114-3430. Locust Street--Twelfth Street to Thirteenth Street.

Locust Street, on the south side, from Twelfth Street to Thirteenth Street, no parking ~~4:00 p.m. to 6:00 p.m. and 10:00 p.m.~~ to 9:00 a.m.

Locust Street, on the north side, from a point 33 feet west of Twelfth Street to a point 20 feet east of Thirteenth Street, no parking 10:00 p.m. to 9:00 a.m.

Locust Street, on the north side, from Twelfth Street to a point 20 feet west thereof, no parking any time.

Locust Street, on the north side, from Thirteenth Street to a point 20 feet east thereof, no parking any time.

Sec. 114-3431. Locust Street--Thirteenth Street to Fourteenth Street.

Locust Street, on the north side, from Thirteenth Street to a point 20 feet west thereof, no parking any time.

Locust Street, on the south side, from Thirteenth Street to a point 70 feet west thereof, commercial loading zone.

Locust Street, on the south side, from a point 70 feet west of Thirteenth Street to Fourteenth Street, no parking any time.

Locust Street, on the north side, from a point 20 feet west of Thirteenth Street to a point 90 feet west thereof, resident parking permit parking.

Locust Street, on the north side, from a point 110 feet west of Thirteenth Street to a point 55 feet west thereof, no parking any time.

Locust Street, on the north side, from a point 165 feet west of Thirteenth Street to a point ~~110~~140 feet west thereof, resident parking permit parking.

Locust Street, on the north side, from a point 275 feet west of Thirteenth Street to a point 20 feet east of Fifteenth Street, no parking 10:00 p.m. to 9:00 a.m.

Locust Street, on the south side, from a point 300 feet west of Thirteenth Street to Fifteenth Street, no parking any time.

Locust Street, on the north side, from Fifteenth Street to a point 20 feet east thereof, no parking any time.

Sec. 114-3511. Mulberry Street--Twelfth Street to Thirteenth Street.

Mulberry Street, on the north side, from Twelfth Street to a point 25 feet west thereof, no parking any time.

Mulberry Street, on the south side, ~~from a point 135 feet west of Twelfth Street to a point 30 feet west thereof, commercial loading zone~~ Twelfth Street to Thirteenth Street, no parking any time.

Sec. 114-3983. Twelfth Street--Cherry Street to Mulberry Street.

~~Twelfth Street, on the east side, from a point 40 feet north of Cherry Street to a point 40 feet north thereof, ten-hour meters, 8:00 a.m. to 6:00 p.m.~~

Twelfth Street, on the east side, from a point 145 feet north of Cherry Street to a point 25 feet south of Mulberry Street, ten-hour meters, 8:00 a.m. to 6:00 p.m.

Twelfth Street, on the west side, from a point 25 feet north of Cherry Street to a point 25 feet south of Mulberry Street, ~~ten~~four-hour meters, 8:00 a.m. to ~~6:00~~4:00 p.m.

Twelfth Street, on the southwest side, parking meter 12-110, is designated a four-hour meter, 8:00 a.m. to 6:00 p.m., and is designated a handicapped parking space and is subject to the same prohibition as is found in subsection 114-616(a) of this chapter.

Sec. 114-3990. Thirteenth Street--Mulberry Street to Walnut Street.

Thirteenth Street, on the east side, from Mulberry Street to Walnut Street, ten-hour meters, 8:00 a.m. to 6:00 p.m.

Thirteenth Street, on the west side, from Mulberry Street to a point 4520 feet south of Walnut Street, ten-hour meters, 8:00 a.m. to 6:00 p.m.

Sec. 114-3991. Thirteenth Street--Walnut Street to Locust Street.

Thirteenth Street, on the west side, from a point ~~100~~25 feet north of Walnut Street to Locust Street, ten-hour meters, 8:00 a.m. to 6:00 p.m.

Thirteenth Street, on the east side, from Walnut Street to Locust Street, ten-hour meters, 8:00 a.m. to 6:00 p.m.

Sec. 114-4027. Locust Street--Twelfth Street to Thirteenth Street.

Locust Street, on the south side, from Twelfth Street to

Thirteenth Street, four-hour meters, 9:00 a.m. to ~~4:00~~6:00 p.m.

Locust Street, on the north side, from a point 20 feet west of Twelfth Street to a point 25 feet east of Thirteenth Street, four-hour meters, 9:00 a.m. to 6:00 p.m.

Sec. 114-4032. Mulberry Street--Twelfth Street to Thirteenth Street.

Mulberry Street, on the north side, from a point 25 feet west of Twelfth Street to Thirteenth Street, ten-hour meters, 8:00 a.m. to 6:00 p.m.

~~Mulberry Street, on the south side, from Twelfth Street to a point 135 feet west thereof, ten-hour meters, 8:00 a.m. to 6:00 p.m.~~

~~Mulberry Street, on the south side, from Thirteenth Street to a point 165 feet west of Twelfth Street, ten-hour meters, 8:00 a.m. to 6:00 p.m.~~

~~Mulberry Street, on the south side, parking meter M-1200, ten-hour meter, 8:00 a.m. to 6:00 p.m., is designated a handicapped parking space and is subject to the same prohibition as is found in subsection 114-616(a) of this chapter.~~

Sec. 2. This ordinance shall be in full force and effect from and after its passage and publication as provided by law.

FORM APPROVED:

Katharine Massier
Assistant City Attorney