



Roll Call Number

Agenda Item Number

51

Date September 14, 2009

An Ordinance entitled, "AN ORDINANCE to amend the Municipal Code of the City of Des Moines, Iowa, 2000, adopted by Ordinance No. 13,827, passed June 5, 2000, and amended by Ordinance No. 13,924 passed February 26, 2001, and Ordinance No. 13,948 passed May 7, 2001, and Ordinance No. 13,973 passed July 21, 2001, and Ordinance No. 14,025 passed December 3, 2001, and Ordinance No. 14,121 passed July 16, 2002, and Ordinance No. 14,270 passed August 25, 2003, and Ordinance No. 14,437 passed April 25, 2005, and Ordinance No. 14,458 passed June 6, 2005, and Ordinance No. 14,476 passed August 8, 2005, and Ordinance No. 14,486 passed September 12, 2005, and Ordinance No. 14,506 passed October 24, 2005, and Ordinance No. 14,518 passed December 5, 2005, and Ordinance No. 14,550 passed March 20, 2006, and Ordinance No. 14,722 passed November 19, 2007, and Ordinance No. 14,812 passed November 10, 2008, and Ordinance No. 14,861 passed June 8, 2009, and Ordinance No. 14,876 passed August 10, 2009 by amending Sections 114-2624, 114-2741, 114-2960, 114-3431, 114-3867 and 114-3991, relating to traffic and vehicle regulations",

presented.

Moved by _____ that this ordinance be considered and given first vote for passage.

(Council Communication No. 09-650)

FORM APPROVED:

(First of three required readings)

K. Massier

Katharine Massier
Assistant City Attorney

COUNCIL ACTION	YEAS	NAYS	PASS	ABSENT
COWNE				
COLEMAN				
HENSLEY				
KIERNAN				
MAHAFFEY				
MEYER				
VLASSIS				
TOTAL				
MOTION CARRIED			APPROVED	

CERTIFICATE

I, DIANE RAUH, City Clerk of said City hereby certify that at a meeting of the City Council of said City of Des Moines, held on the above date, among other proceedings the above was adopted.

IN WITNESS WHEREOF, I have hereunto set my hand and affixed my seal the day and year first above written.

Mayor

City Clerk

AN ORDINANCE to amend the Municipal Code of the City of Des Moines, Iowa, 2000, adopted by Ordinance No. 13,827, passed June 5, 2000, as heretofore amended, by amending Chapter 114 Traffic & Vehicle Regulations as summarized below. The complete text of the ordinance is available in the City of Des Moines City Clerk's Office, 400 Robert D. Ray Drive, Des Moines, Iowa, or on the City of Des Moines' website at www.dmgov.org.

DES MOINES TRAFFIC REGULATION CHANGES

Amending Chapter 114 of the Municipal Code regarding traffic regulation changes as follows:

- A. Change from Thursdays to Fridays for a parking restriction for solid waste collection—west side of SE 4th Street from East Philip Street to East McKinley Avenue.
- B. Code revisions for streets that have been vacated, renamed, or had field adjustments.
- C. Removal of handicapped parking space on the east side of East 13th Street south of Grandview Avenue.
- D. Parking restriction on the east side of 61st Street north of Grand Avenue for deliveries.
- E. Additional handicapped parking meter on the west side of 13th Street between Locust and Walnut Streets.

FORM APPROVED:

K. Massier
Katharine Massier, Assistant City Attorney

T.M. Franklin Cownie, Mayor

Attest:

I, Diane Rauh, City Clerk of the City of Des Moines, Iowa, hereby certify that the above and foregoing is a summary of Ordinance No. _____, passed by the City Council of said City on _____, signed by the Mayor on _____, and published as provided by law in the Business Record on _____. Authorized by Publication Order No. _____.

Diane Rauh, City Clerk

ORDINANCE NO. _____

AN ORDINANCE to amend the Municipal Code of the City of Des Moines, Iowa, 2000, adopted by Ordinance No. 13,827, passed June 5, 2000, and amended by Ordinance No. 13,924 passed February 26, 2001, and Ordinance No. 13,948 passed May 7, 2001, and Ordinance No. 13,973 passed July 21, 2001, and Ordinance No. 14,025 passed December 3, 2001, and Ordinance No. 14,121 passed July 16, 2002, and Ordinance No. 14,270 passed August 25, 2003, and Ordinance No. 14,437 passed April 25, 2005, and Ordinance No. 14,458 passed June 6, 2005, and Ordinance No. 14,476 passed August 8, 2005, and Ordinance No. 14,486 passed September 12, 2005, and Ordinance No. 14,506 passed October 24, 2005, and Ordinance No. 14,518 passed December 5, 2005, and Ordinance No. 14,550 passed March 20, 2006, and Ordinance No. 14,722 passed November 19, 2007, and Ordinance No. 14,812 passed November 10, 2008, and Ordinance No. 14,861 passed June 8, 2009, and Ordinance No. 14,876 passed August 10, 2009 by amending Sections 114-2624, 114-2741, 114-2960, 114-3431, 114-3867 and 114-3991, relating to traffic and vehicle regulations.

Be It Ordained by the City Council of the City of Des Moines, Iowa:

Section 1. That the Municipal Code of the City of Des Moines, Iowa, 2000, adopted by Ordinance No. 13,827, passed June 5, 2000, and amended by Ordinance No. 13,924 passed February 26, 2001, and Ordinance No. 13,948 passed May 7, 2001, and Ordinance No. 13,973 passed July 21, 2001, and Ordinance No. 14,025 passed December 3, 2001, and Ordinance No. 14,121 passed July 16, 2002, and Ordinance No. 14,270 passed August 25, 2003, and Ordinance No. 14,437 passed April 25, 2005, and Ordinance No. 14,458 passed June 6, 2005, and Ordinance No. 14,476 passed August 8, 2005, and Ordinance No. 14,486 passed September 12, 2005, and Ordinance No. 14,506 passed October 24, 2005, and Ordinance No. 14,518 passed December 5, 2005, and Ordinance No. 14,550 passed March 20, 2006, and Ordinance No. 14,722 passed November 19, 2007, and Ordinance No. 14,812 passed

November 10, 2008, and Ordinance No. 14,861 passed June 8, 2009, and Ordinance No. 14,876 passed August 10, 2009 is hereby amended by amending Sections 114-2624, 114-2741, 114-2960, 114-3431, 114-3867 and 114-3991, relating to traffic and vehicle regulations, as follows:

Sec. 114-2624. Southeast Fourth Street--East Vine Street to East Army Post Road.

Southeast Fourth Street, on the west side, from a point 150 feet south of East Vine Street to a point 25 feet south thereof, commercial loading zone.

Southeast Fourth Street, on the west side, from East Market Street to a point 105 feet south thereof, no parking any time.

Southeast Fourth Street, on the west side, from a point 105 feet south of East Market Street to 160 feet south thereof, no parking 7:00 a.m. to 6:00 p.m.

Southeast Fourth Street, on the west side, from a point 265 feet south of East Market Street to East Elm Street, no parking any time.

East Fourth Street, on the east side, from East Market Street to a point 30 feet south thereof, no parking any time.

East Fourth Street, on the east side, from a point 30 feet south of East Market Street to a point 125 feet south thereof, no parking 7:00 a.m. to 6:00 p.m.

East Fourth Street, on the east side, from a point 155 feet south of East Market Street to East Elm Street, no parking any time.

Southeast Fourth Street, on the east side, from a point 75 feet north of Scott Avenue to Shaw Street, no parking any time.

Southeast Fourth Street, on the west side, from East Elm Street to Raccoon Street, no parking any time.

Southeast Fourth Street, on the east side, from a point 50 feet south of Raccoon Street to a point 50 feet north of Raccoon Street, no parking any time.

Southeast Fourth Street, on the west side, from East Livingston Avenue to East Hillside Avenue, no parking any time.

Southeast Fourth Street, on the east side, from East Jackson Avenue to a point 75 feet north thereof, no parking any time.

Southeast Fourth Street, on the east side, from East Edison Avenue to a point 80 feet south thereof, no parking any time.

Southeast Fourth Street, on the west side, from East Park Avenue to East Miller Avenue, no parking any time.

Southeast Fourth Street, on the east side, from East Trowbridge Street to a point 120 feet south and any part of the cul-de-sac, no parking any time.

Southeast Fourth Street, on the west side, from East Philip Street to East McKinley Avenue, no parking ~~Thursday~~ Fridays 8:00 a.m. to 4:30 p.m.

Southeast Fourth Street, on both sides, from East McKinley Avenue to a point 75 feet north thereof, no parking any time.

Southeast Fourth Street, on the west side, from Wilmers Avenue to Scandia Avenue, no parking any time.

Southeast Fourth Street, on the west side, from East Porter Avenue to East Army Post Road, no parking any time.

Southeast Fourth Street, on the east side, from East Army Post Road to a point 50 feet north thereof, no parking any time.

Sec. 114-2741. East Thirteenth Street--East Vine Street to East Douglas Avenue.

East Thirteenth Street, on the west side, from Maple Street to a point 75 feet north of Walker Street, no parking any time.

East Thirteenth Street, on the west side, from Buchanan Street to a point 75 feet north thereof, no parking any time.

East Thirteenth Street, on the east side, from Maple Street to Walker Street, passenger loading and unloading.

East Thirteenth Street, on the east side, from Walker Street to East University Avenue, no parking any time.

East Thirteenth Street, on the east side, from East University Avenue to a point 50 feet north thereof, no parking any time.

East Thirteenth Street, on the west side, from East University Avenue to Cleveland Avenue, no parking any time.

East Thirteenth Street, on the west side, from Cleveland Avenue to a point 75 feet north thereof, no stopping or standing.

East Thirteenth Street, on the west side, from a point 75 feet north of Cleveland Avenue to a point 275 feet north thereof, passenger loading and unloading.

East Thirteenth Street, on the west side, from a point 350 feet north of Cleveland Avenue to East Washington Avenue, no parking any time.

East Thirteenth Street, on the east side, from Cleveland Avenue to a point 350 feet north thereof, no stopping or standing 7:00 a.m. to 5:00 p.m. school days.

East Thirteenth Street, on the east side, from East Washington Avenue to Arthur Avenue, no parking any time.

East Thirteenth Street, on the west side, from Cuthrie Avenue to a point 50 feet south thereof, no parking any time.

East Thirteenth Street, on the east side, from Arthur Avenue to a point 60 feet north thereof, no parking any time.

East Thirteenth Street, on the west side, from Arthur Avenue to Hull Avenue, no parking any time.

East Thirteenth Street, on the west side, from a point 340 feet north of Hull Avenue to East Ovid Avenue, no parking any time.

East Thirteenth Street, on the east side, from a point 75 feet south of Morton Avenue to a point 75 feet north of Morton Avenue,

no parking any time.

~~East Thirteenth Street, on the east side, from a point 75 feet south of Grandview Avenue to a point 60 feet south thereof, is designated a handicapped parking space and is subject to the same prohibitions as is found in subsection 114-616(a) of this chapter.~~

East Thirteenth Street, on the east side, from a point 75 feet south of Grandview Avenue to a point 75 feet north of Grandview Avenue, no parking any time.

East Thirteenth Street, on the east side, from a point 75 feet south of Boyd Street to a point 50 feet north of Boyd Street, no parking any time.

East Thirteenth Street, on the east side, from Hull Avenue to a point 50 feet north thereof, no parking any time.

East Thirteenth Street, on the west side, from Hull Avenue to a point 50 feet north thereof, no parking any time.

East Thirteenth Street, on the east side, from Hull Avenue to a point 50 feet south thereof, no parking any time.

East Thirteenth Street, on the east side, from Tiffin Avenue to a point 300 feet south thereof, no stopping or standing 7:00 a.m. to 5:00 p.m. school days.

East Thirteenth Street, on the west side, from Tiffin Avenue to a point 50 feet south thereof, no stopping or standing any time.

East Thirteenth Street, on the west side, from a point 50 feet south of Tiffin Avenue to a point 300 feet south of Tiffin Avenue, school passenger loading and unloading 7:00 a.m. to 5:00 p.m. school days; no parking at all other times.

East Thirteenth Street, on the east side, from East Euclid Avenue to a point 50 feet north thereof, no parking any time.

East Thirteenth Street, on the west side, from East Euclid Avenue to East Douglas Avenue, no parking any time.

Sec. 114-2960. Sixty-first Street--Grand Avenue to Douglas Avenue.

Sixty-first Street, on the west side, from Grand Avenue to Walnut Hill Avenue, no parking any time.

Sixty-first Street, on the east side, from a point 135 feet north of Grand Avenue to a point 70 feet north thereof, no parking Monday through Friday.

Sixty-first Street, on the west side, from Woodland Road to Pleasant Drive, no parking any time.

Sixty-first Street, on the east side, from Clark Street to Crown Lane, no parking any time.

Sixty-first Street, on the west side, from College Avenue to Franklin Avenue, no parking any time.

Sixty-first Street, on the east side, from Franklin Avenue to Douglas Avenue, no parking any time.

Sixty-first Street, on the west side, from Urbandale Avenue to a point 125 feet north thereof, no parking any time.

Sixty-first Street, on the west side, from Douglas Avenue to a point 650 feet south thereof, no parking any time.

Sec. 114-3431. Locust Street--Thirteenth Street to Fourteenth Street.

Locust Street, on the north side, from Thirteenth Street to a point 20 feet west thereof, no parking any time.

Locust Street, on the south side, from Thirteenth Street to a point 70 feet west thereof, commercial loading zone, no loading or unloading 7:00 a.m. to 9:00 a.m. and 4:00 p.m. to 6:00 p.m.

Locust Street, on the south side, from a point 70 feet west of Thirteenth Street to Fourteenth Street, no parking ~~any time~~ 7:00 a.m. to 9:00 a.m. and 4:00 p.m. to 6:00 p.m.

Locust Street, on the north side, from a point 20 feet west of Thirteenth Street to a point 90 feet west thereof, resident parking permit parking.

Locust Street, on the north side, from a point 110 feet west of Thirteenth Street to a point 35 feet west thereof, no parking any time.

Locust Street, on the north side, from a point 165 feet west of Thirteenth Street to a point 140 feet west thereof, resident parking permit parking.

Locust Street, on the north side, from a point 275 feet west of Thirteenth Street to a point 20 feet east of Fifteenth Street, no parking 10:00 p.m. to 9:00 a.m.

Locust Street, on the south side, from ~~a point 300 feet west of Thirteenth~~ Fourteenth Street to Fifteenth Street, no parking any time.

Locust Street, on the north side, from Fifteenth Street to a point 20 feet east thereof, no parking any time.

Sec. 114-3867. Southwest Third Street--Vine Street to West Martin Luther King Jr. Parkway.

Southwest Third Street, on the east side, from Vine Street to a point ~~2532~~ feet north of ~~West Martin Luther King Jr. Parkway~~ Market Street, four-hour meters, 8:00 a.m. to 6:00 p.m.

Southwest Third Street, on the east side, from Market Street to a point 25 feet north of West Martin Luther King Jr. Parkway, four-hour meters, 8:00 a.m. to 6:00 p.m.

Southwest Third Street, on the west side, from a point 15 feet south of Vine Street to a point 65 feet south thereof, four hour meters, 8:00 a.m. to 6:00 p.m.

Southwest Third Street, on the west side, from a point 62 feet south of Market Street to a point 20 feet south thereof, four hour meters, 8:00 a.m. to 6:00 p.m.

Sec. 114-3991. Thirteenth Street--Walnut Street to Locust Street.

Thirteenth Street, on the west side, from a point 25 feet north of Walnut Street to Locust Street, ten-hour meters, 8:00 a.m.

to 6:00 p.m.

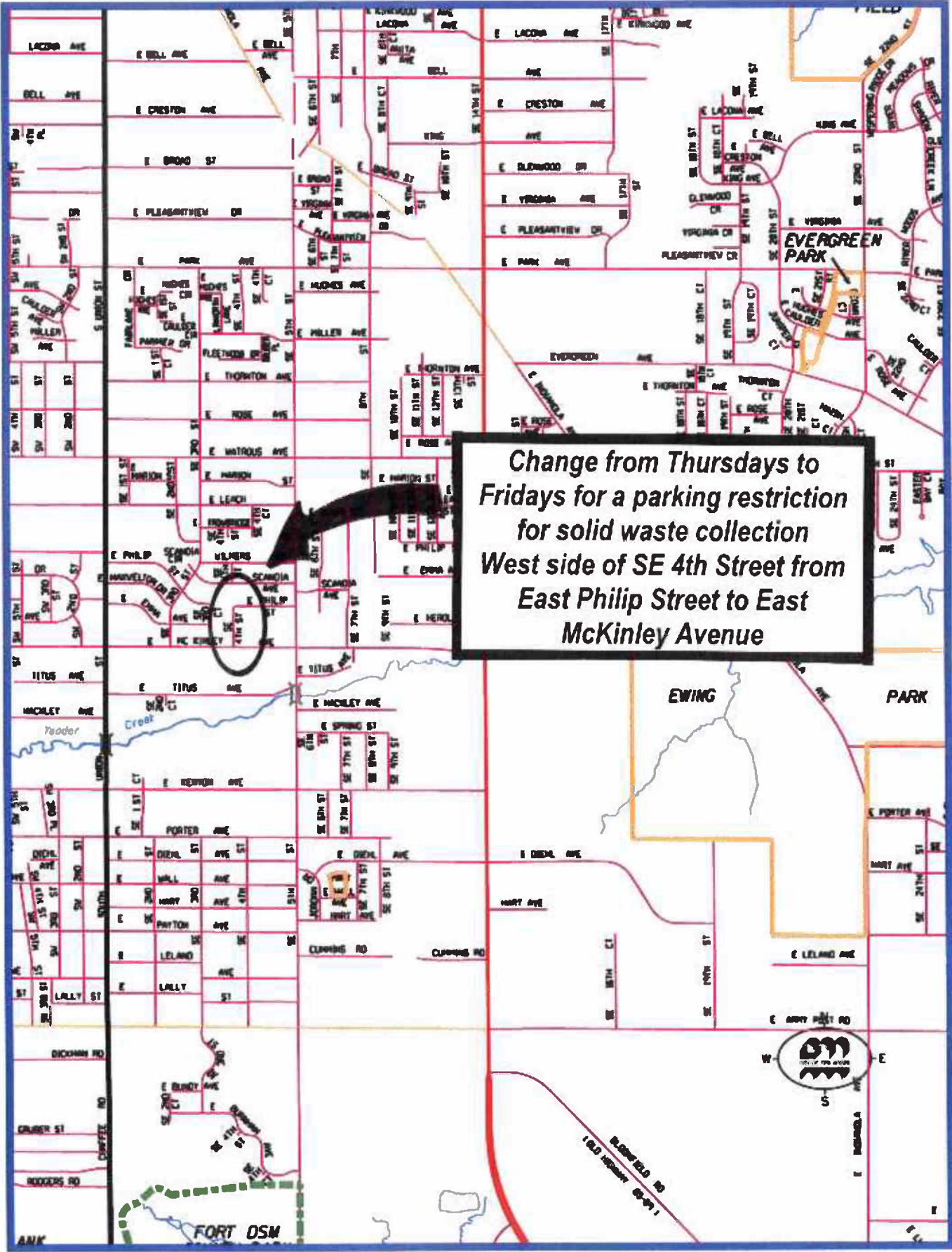
Thirteenth Street, on the west side, 13-308, ten-hour meter, 8:00 a.m. to 6:00 p.m., is designated as a handicapped parking space and is subject to the same prohibitions as is found in subsection 114-616(a) of this chapter.

Thirteenth Street, on the east side, from Walnut Street to Locust Street, ten-hour meters, 8:00 a.m. to 6:00 p.m.

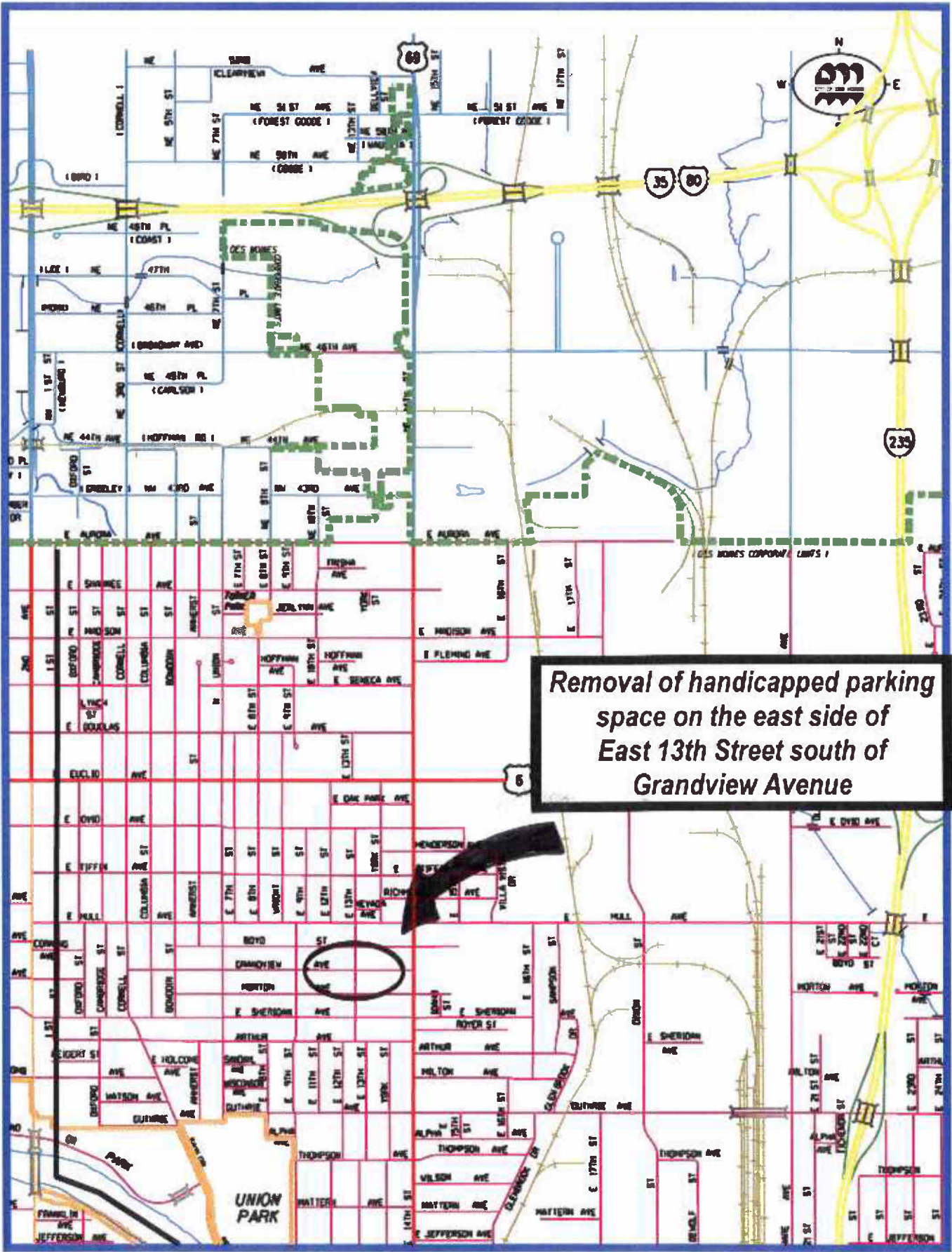
Sec. 2. This ordinance shall be in full force and effect from and after its passage and publication as provided by law.

FORM APPROVED:

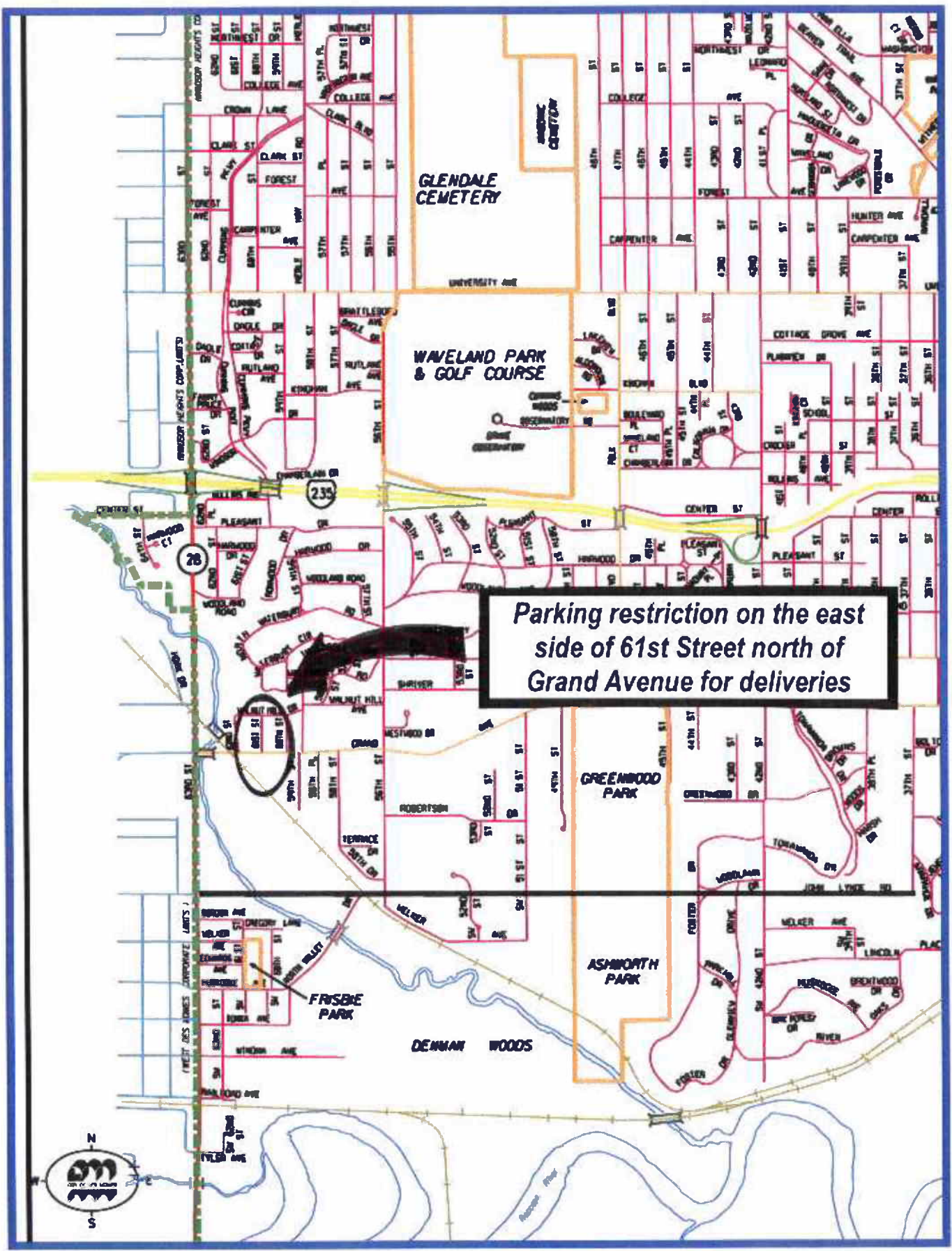
K. Massier
Katharine Massier
Assistant City Attorney



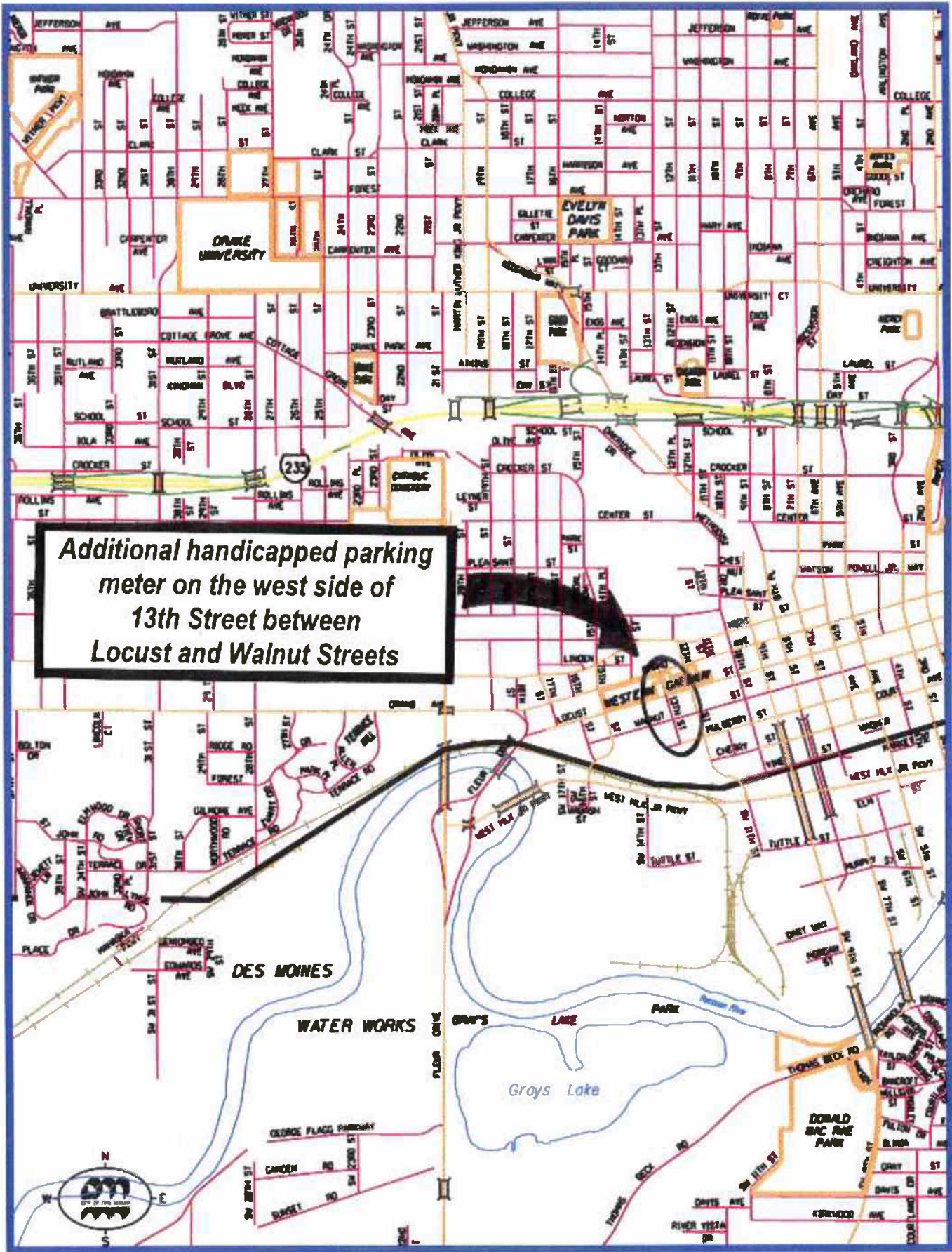
**Change from Thursdays to
Fridays for a parking restriction
for solid waste collection
West side of SE 4th Street from
East Philip Street to East
McKinley Avenue**



Removal of handicapped parking space on the east side of East 13th Street south of Grandview Avenue



Parking restriction on the east side of 61st Street north of Grand Avenue for deliveries



Additional handicapped parking meter on the west side of 13th Street between Locust and Walnut Streets

