

48

Date September 24, 2007

An Ordinance entitled, "AN ORDINANCE to amend the Municipal Code of the City of Des Moines, Iowa, 2000, adopted by Ordinance No. 13,827, passed June 5, 2000, and amended by Ordinance No. 13,833 passed June 19, 2000, and Ordinance No. 13,869 passed October 2, 2000, and Ordinance No. 13,877 passed October 23, 2000, and Ordinance No. 13,933 passed March 26, 2001, and Ordinance No. 13,954 passed June 4, 2001, and Ordinance No. 14,023 passed December 3, 2001, and Ordinance No. 14,075 passed April 22, 2002, and Ordinance No. 14,132 passed August 5, 2002, and Ordinance No. 14,189 passed December 16, 2002, and Ordinance No. 14,198 passed January 6, 2003, and Ordinance No. 14,246 passed June 23, 2003, and Ordinance No. 14,304 passed December 22, 2003, and Ordinance No. 14,309 passed January 12, 2004, and Ordinance No. 14,322, passed March 22, 2004, and Ordinance No. 14,339, passed May 17, 2004, and Ordinance No. 14,371 passed September 13, 2004, and Ordinance No. 14,388 passed November 8, 2004, and Ordinance No. 14,404 passed January 10, 2005, and Ordinance No. 14,418 passed March 7, 2005, and Ordinance No. 14,421 passed March 7, 2005, and Ordinance No. 14,437 passed April 25, 2005, and Ordinance 14,537 passed January 23, 2006, and Ordinance No. 14,541 passed February 6, 2006, and Ordinance No. 14,576 passed July 24, 2006, by amending Sections 114-319.03, 114-2604 and 114-3691 and adding and enacting a new Section 114-2292.5 hereof, relating to traffic and vehicle regulations",

presented.

Moved by _____ that this ordinance be considered and given first vote for passage.

FORM APPROVED:

(First of three required readings)

K. Massier
Katharine Massier
Assistant City Attorney

(Council Communication No. 07-575)

COUNCIL ACTION	YEAS	NAYS	PASS	ABSENT
COWNIE				
COLEMAN				
HENSLEY				
KIERNAN				
MAHAFFEY				
MEYER				
VLISSIS				
TOTAL				

CERTIFICATE

I, DIANE RAUH, City Clerk of said City hereby certify that at a meeting of the City Council of said City of Des Moines, held on the above date, among other proceedings the above was adopted.

IN WITNESS WHEREOF, I have hereunto set my hand and affixed my seal the day and year first above written.

City Clerk

MOTION CARRIED

APPROVED

Mayor

SUMMARY OF ORDINANCE NO. _____

AN ORDINANCE to amend the Municipal Code of the City of Des Moines, Iowa, 2000, adopted by Ordinance No. 13,827, passed June 5, 2000, as heretofore amended, by amending Chapter 114 Traffic & Vehicle Regulations as summarized below. The complete text of the ordinance is available in the City of Des Moines City Clerk's Office, 400 Robert D. Ray Drive, Des Moines, Iowa, or on the City of Des Moines' website at www.dmgov.org.

DES MOINES TRAFFIC REGULATION CHANGES

Amending Chapter 114 of the Municipal Code regarding traffic regulation changes as follows:

- A. Parking Restrictions Due to Drake University Driveway Relocation—Area of University Avenue between 28th Street and 31st Street.
- B. Stop Sign Installation—On E. 8th Street at Filmore Street.
- C. Designation of Muskogee Avenue as a Through Stop Street between SW 63rd Street and North Valley Drive.
- D. Designation of Taxicab Stand – 3rd Street North of Court Avenue.

FORM APPROVED:

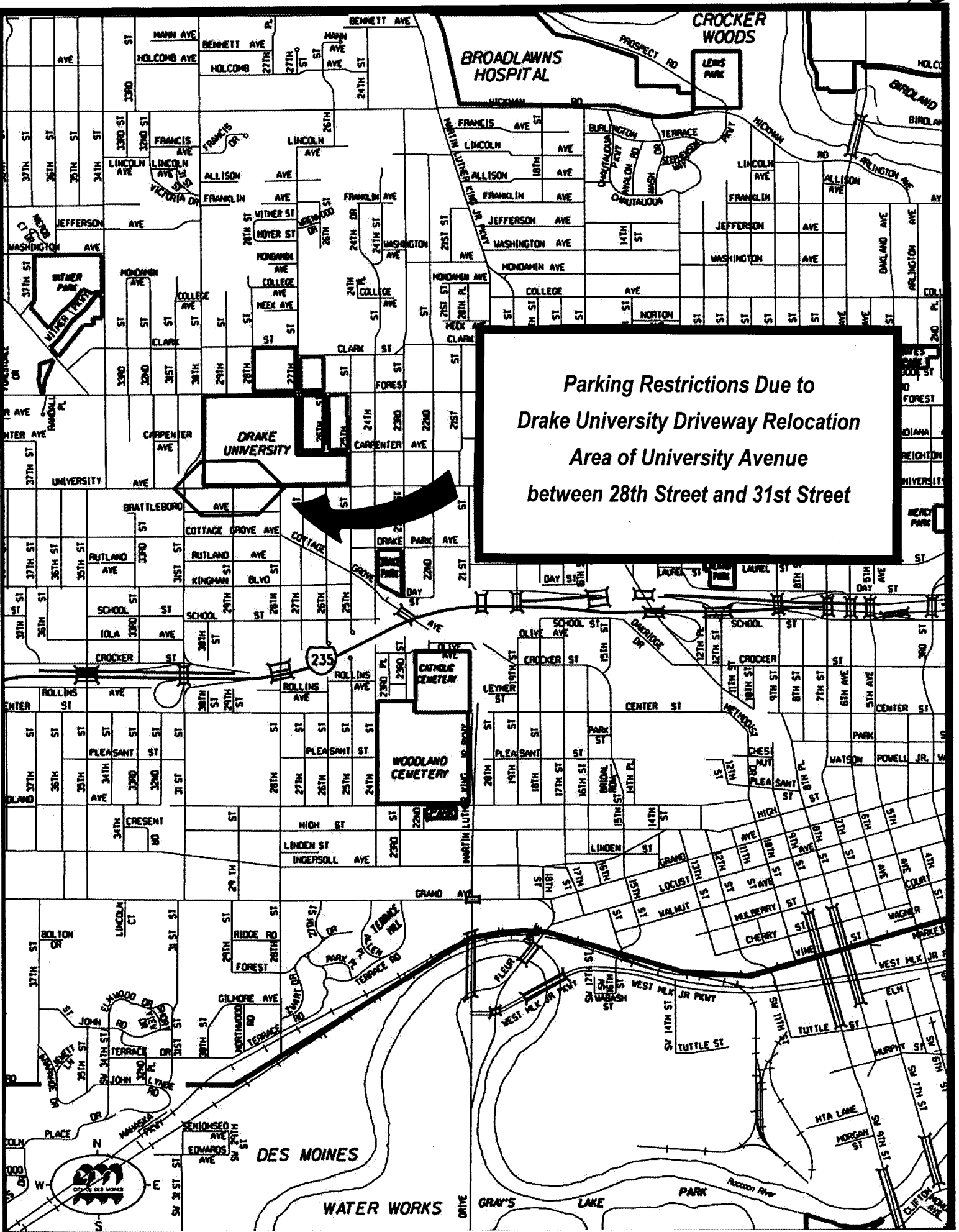
Katharine Massier, Assistant City Attorney

T.M. Franklin Cownie, Mayor

Attest:

I, Diane Rauh, City Clerk of the City of Des Moines, Iowa, hereby certify that the above and foregoing is a summary of Ordinance No. _____, passed by the City Council of said City on _____, signed by the Mayor on _____, and published as provided by law in the Business Record on _____. Authorized by Publication Order No. _____.

Diane Rauh, City Clerk



**Parking Restrictions Due to
Drake University Driveway Relocation
Area of University Avenue
between 28th Street and 31st Street**



DES MOINES

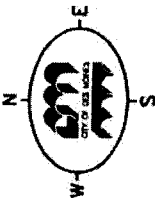
WATER WORKS

GRAY'S LAKE

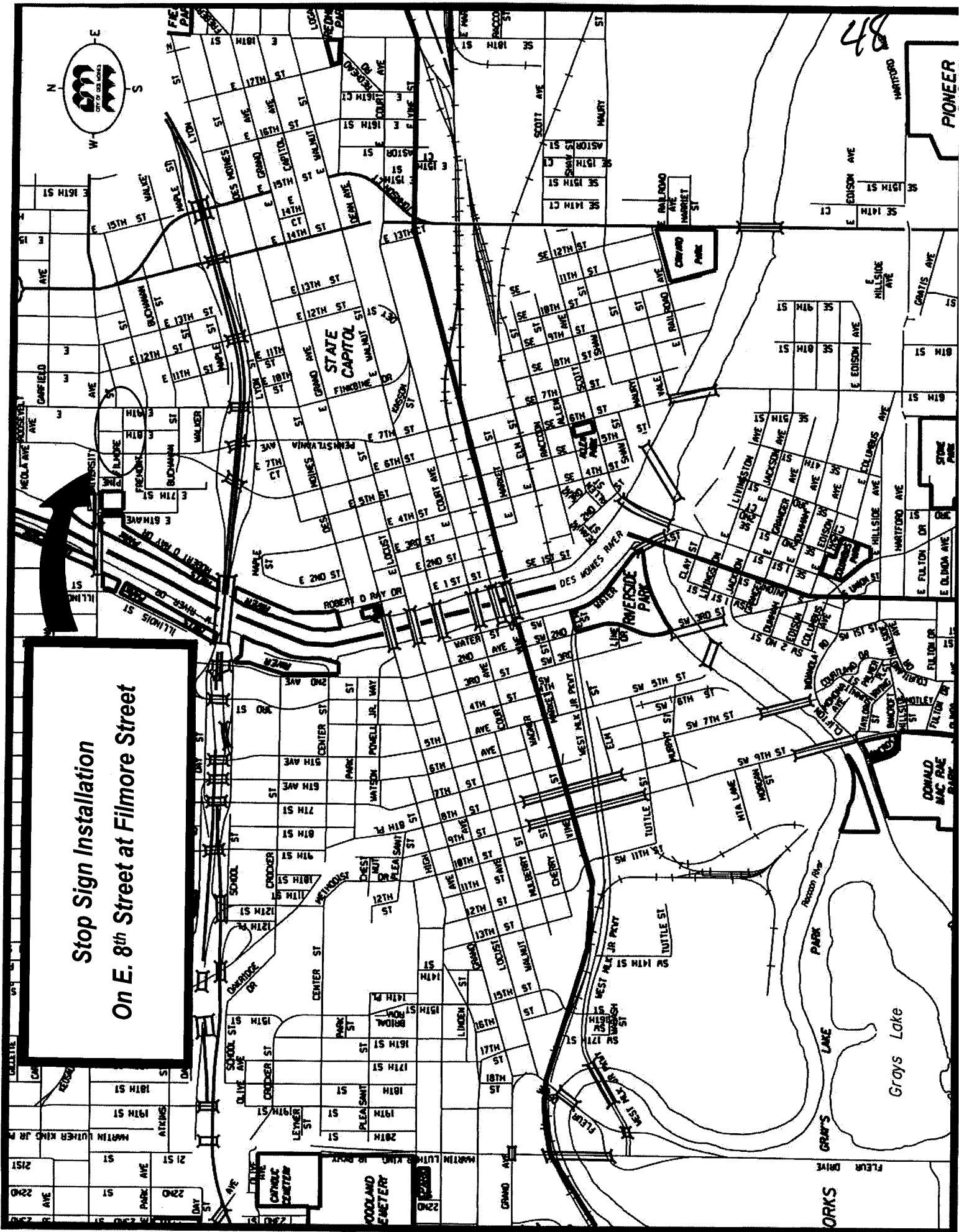
PARK

Reaon River

48



**Stop Sign Installation
On E. 8th Street at Filmore Street**



PIONEER

STONE PARK

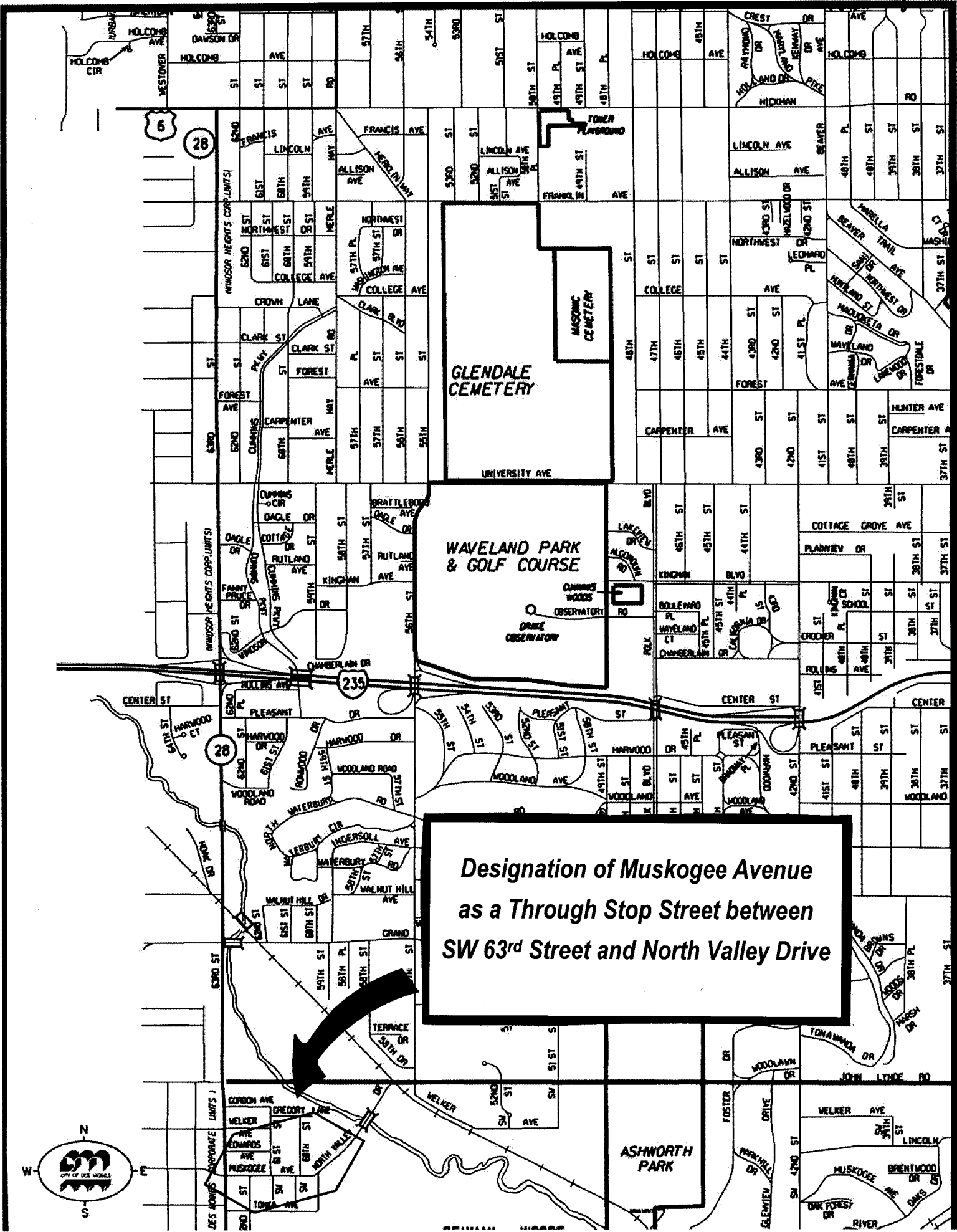
DONALD MAC RAE PARK

ORKS

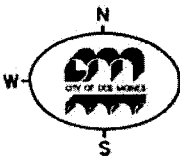
GRAV'S LAKE

GRAY'S LAKE

GRAYS LAKE



*Designation of Muskogee Avenue
as a Through Stop Street between
SW 63rd Street and North Valley Drive*



28

235

GLENDALE CEMETERY

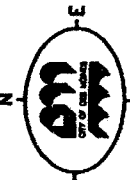
WAVELAND PARK & GOLF COURSE

ASHWORTH PARK

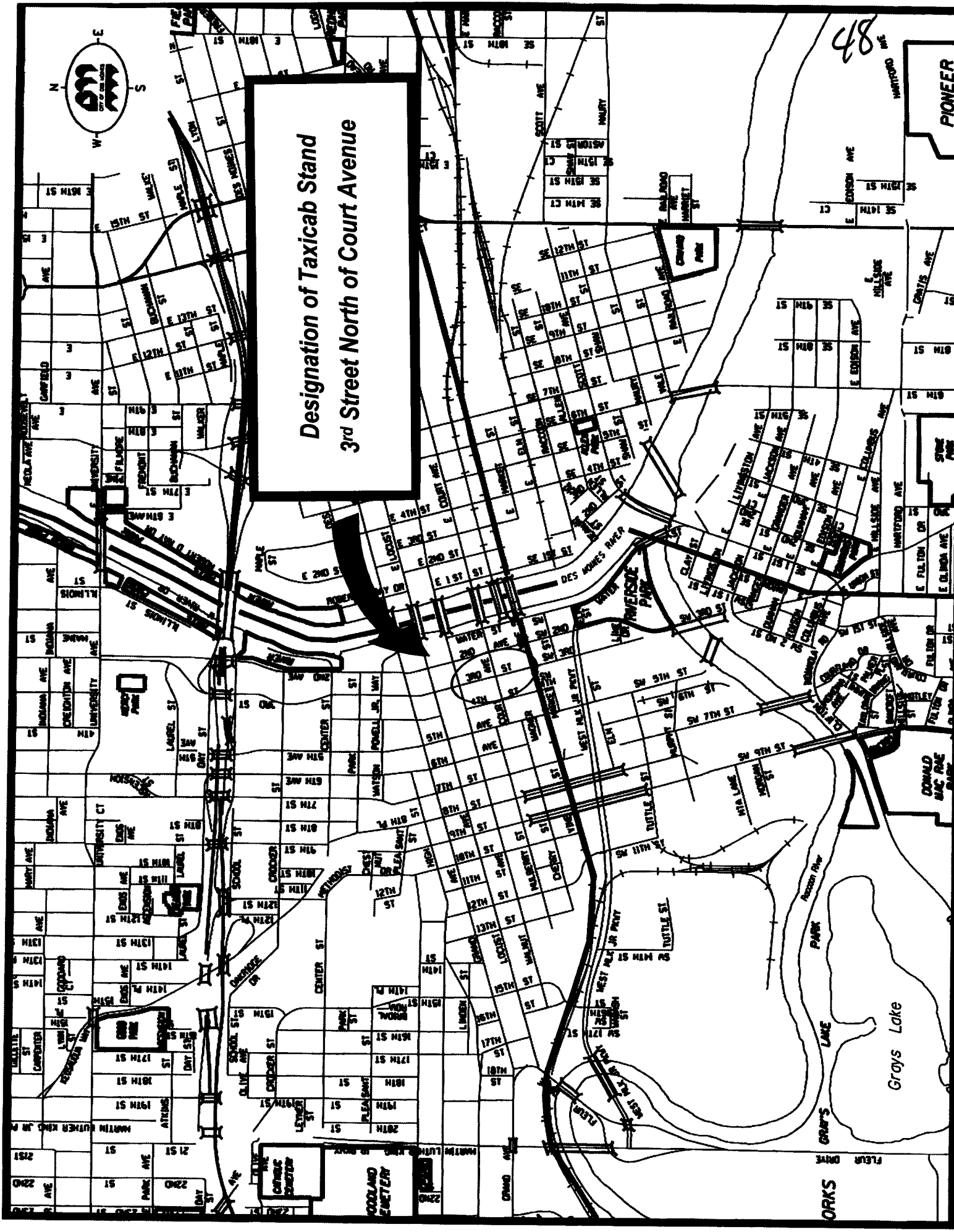
MUSKOGEE CEMETERY

MUSKOGEE AVENUE

48



Designation of Taxicab Stand 3rd Street North of Court Avenue



PIONEER

STONE PARK

DONALD BAC RAE PARK

Grays Lake

ORKS

ORDINANCE NO. _____

AN ORDINANCE to amend the Municipal Code of the City of Des Moines, Iowa, 2000, adopted by Ordinance No. 13,827, passed June 5, 2000, and amended by Ordinance No. 13,833 passed June 19, 2000, and Ordinance No. 13,869 passed October 2, 2000, and Ordinance No. 13,877 passed October 23, 2000, and Ordinance No. 13,933 passed March 26, 2001, and Ordinance No. 13,954 passed June 4, 2001, and Ordinance No. 14,023 passed December 3, 2001, and Ordinance No. 14,075 passed April 22, 2002, and Ordinance No. 14,132 passed August 5, 2002, and Ordinance No. 14,189 passed December 16, 2002, and Ordinance No. 14,198 passed January 6, 2003, and Ordinance No. 14,246 passed June 23, 2003, and Ordinance No. 14,304 passed December 22, 2003, and Ordinance No. 14,309 passed January 12, 2004, and Ordinance No. 14,322, passed March 22, 2004, and Ordinance No. 14,339, passed May 17, 2004, and Ordinance No. 14,371 passed September 13, 2004, and Ordinance No. 14,388 passed November 8, 2004, and Ordinance No. 14,404 passed January 10, 2005, and Ordinance No. 14,418 passed March 7, 2005, and Ordinance No. 14,421 passed March 7, 2005, and Ordinance No. 14,437 passed April 25, 2005, and Ordinance 14,537 passed January 23, 2006, and Ordinance No. 14,541 passed February 6, 2006, and Ordinance No. 14,576 passed July 24, 2006, by amending Sections 114-319.03, 114-2604 and 114-3691 and adding and enacting a new Section 114-2292.5 hereof, relating to traffic and vehicle regulations.

Be It Ordained by the City Council of the City of Des Moines, Iowa:

Section 1. That the Municipal Code of the City of Des Moines, Iowa, 2000, adopted by Ordinance No. 13,827, passed June 5, 2000, and amended by Ordinance No. 13,833 passed June 19, 2000, and Ordinance No. 13,869 passed October 2, 2000, and Ordinance No. 13,877 passed October 23, 2000, and Ordinance No. 13,933 passed March 26, 2001, and Ordinance No. 13,954 passed June 4, 2001, and Ordinance No. 14,023 passed December 3, 2001, and Ordinance No. 14,075 passed April 22, 2002, and Ordinance No. 14,132 passed August 5, 2002, and Ordinance No. 14,189 passed December 16, 2002, and Ordinance No. 14,198 passed January 6, 2003, and Ordinance No.

14,246 passed June 23, 2003, and Ordinance No. 14,304 passed December 22, 2003, and Ordinance No. 14,309 passed January 12, 2004, and Ordinance No. 14,322, passed March 22, 2004, and Ordinance No. 14,339, passed May 17, 2004, and Ordinance No. 14,371 passed September 13, 2004, and Ordinance No. 14,388 passed November 8, 2004, and Ordinance No. 14,404 passed January 10, 2005, and Ordinance No. 14,418 passed March 7, 2005, and Ordinance No. 14,421 passed March 7, 2005, and Ordinance No. 14,437 passed April 25, 2005, and Ordinance 14,537 passed January 23, 2006, and Ordinance No. 14,541 passed February 6, 2006, and Ordinance No. 14,576 passed July 24, 2006 is hereby amended by amending Sections 114-319.03, 114-2604 and 114-3691 and adding and enacting a new Section 114-2292.5 relating to traffic and vehicle regulations, as follows:

Sec. 114-319.03. Location of four-way stop intersections.

The following intersections are designated as four-way stop intersections. Stop signs shall be installed and maintained at the following intersections, and the driver of a vehicle approaching these intersections from all directions shall stop in accordance with this chapter before entering the intersections:

- (1) Adams Avenue and Thirty-eighth Street.
- (1a) Arthur Avenue and East Ninth Street.
- (2) Aurora Avenue and Sixth Avenue.
- (2a) Aurora Avenue and Fiftieth Street.
- (3) Aurora Avenue and Cornell Street.
- (3a) Bel-Aire Road and Lower Beaver Road.
- (3b) Buchanan Street and East Thirteenth Street.
- (4) Carpenter Avenue and Twenty-fifth Street.
- (5) Center Street and Twelfth Street.
- (5a) Center Street and Fifteenth Street.
- (5b) Clark Street and Ninth Street.
- (6) Clark Street and Thirteenth Street.
- (7) Clark Street and Sixteenth Street.
- (8) Cleveland Avenue and East Twelfth Street.

- (9) Cleveland Avenue and East Thirteenth Street.
- (9a) Cleveland Avenue and Hutton Street.
- (10) College Avenue at Seventh Street.
- (11) College Avenue at Eighth Street.
- (12) College Avenue at Ninth Street.
- (12a) College Avenue and Forty-fourth Street.
- (13) Cornell Street and East Douglas Avenue.
- (14) Cornell Street and Hull Avenue.
- (15) Cornell Street and East Madison Avenue.
- (16) Cornell Street and East Sheridan Avenue.
- (17) Corning Avenue and Fourth Street.
- (18) Cottage Grove Avenue and Twenty-fifth Street.
- (18a) Cottage Grove Avenue and Twenty-eighth Street.
- (19) County Line Road and Southwest Ninth Street
- (20) Delaware Avenue and Hull Avenue.
- (20a) East Fifth and Des Moines Street.
- (21) East Diehl Avenue and Southeast Eighth Street.
- (22) Drake Park Avenue and Twenty-third Street.
- (23) Drake Park Avenue and Twenty-fourth Street.
- (24) Douglas Avenue and Ninth Street.
- (24a) Douglas Avenue and East Twenty-eighth Street.
- (25) East Douglas Avenue and East Thirty-eighth Street.
- (26) East Douglas Avenue and East Forty-second Street.
- (27) Easton Boulevard and East Twenty-ninth Street.
- (28) Easton Boulevard and East Forty-second Street.
- (29) Evergreen Avenue and Southeast Twenty-second Street.
- (30) Evergreen Avenue and Southeast Thirty-fourth Street.
- (30a) Filmore Street and East Eighth Street.
- (31) Forest Avenue and Ninth Street.
- (32) Forest Avenue and Thirteenth Street.
- (33) Forest Avenue and Sixteenth Street.
- (34) Forest Avenue and Forty-first Street.
- (34a) Forest Avenue and Forty-fourth Street.
- (35) Fremont Street and East Ninth Street.
- (36) Franklin Avenue, Merklin Way and Fifty-sixth Street.
- (37) Franklin Avenue and Merle Hay Road.
- (37a) Franklin Avenue and Thirty-fourth Street.
- (37b) Franklin Avenue and Thirty-eighth Street.
- (38) Franklin Avenue and Forty-eighth Street.
- (39) Geil Avenue and Southwest Fourteen Street.
- (39a) Grandview Avenue and East Thirteenth Street.
- (40) Greenwood Drive and Forty-second Street.
- (41) Guthrie Avenue and East Ninth Street.
- (42) Hull Avenue and East Twenty-fourth Street.
- (42a) Hillcrest Drive and Lyndale Drive.

- (43) Hull Avenue and East Twenty-fifth Street.
- (44) Hull Avenue and East Thirty-eighth Street.
- (45) Ingersoll Avenue and Polk Boulevard..
- (46) Kingman Boulevard and Twenty-fifth Street.
- (47) Kingman Boulevard and Twenty-eighth Street.
- (47a) Kingman Boulevard and Thirty-fifth Street.
- (47b) Kingman Boulevard and Fifty-eighth Street.
- (48) Madison Avenue and Twelfth Street.
- (48a) Lawnwoods Drive and Twana Drive.
- (49) Madison and Thirtieth Street.
- (49a) Madison and Thirty-ninth Street.
- (50) Madison Avenue and Fiftieth Street.
- (51) McKinley Avenue and South Union Street.
- (52) East McKinley Avenue and Southeast Fifth Street.
- (53) New York Avenue and Forty-seventh Street.
- (54) North Union Street and Sheridan Avenue.
- (55) Park Avenue and South Union Street.
- (56) Park Avenue and Southwest Twelfth Street.
- (57) Park Avenue and Southeast Twenty-second Street.
- (58) East Park Avenue and Southeast Fifth Street.
- (59) East Park Avenue and Southeast Eighth Street.
- (60) Payton Avenue and South Union Street.
- (60a) Pleasant Street and Tenth Street.
- (61) Pleasant Street and Nineteenth Street.
- (62) Porter Avenue and Southwest Fourteenth Street.
- (63) Porter Avenue and South Union Street.
- (64) Scott Street and Southeast Sixth Street.
- (65) Shawnee Avenue and Forty-third Street.
- (65a) East Sheridan Avenue and East Twenty-fifth Street
- (66) East Sheridan Avenue and East Thirty-eighth Street.
- (67) South Union Street and Watrous Avenue.
- (67a) Stanton Avenue and Southwest Twenty-sixth Street.
- (67b) Twana Drive and Forty-sixth Street.
- (67c) East Walnut Street and East Sixteenth Street.
- (68) East Washington Avenue and East Ninth Street.
- (69) East Washington Avenue and East Twelfth Street.
- (70) East Washington Avenue and East Thirteenth Street.
- (71) Watrous Avenue and Southwest Fourteenth Street.
- (72) East Watrous Avenue and Southeast Fifth Street.
- (73) Woodland Avenue and Fifteenth Street.
- (73a) Woodland Avenue and Seventeenth Street.
- (73b) Woodland Avenue and Twenty-fourth Street.
- (74) Woodland Avenue and Twenty-eighth Street.
- (75) Woodland Avenue and Thirty-ninth Street.

Sec. 114-2292.5. Muskogee Avenue.

Muskogee Avenue, from the east line of Southwest Fifty-ninth Street to the east line of Southwest Sixty-third Street, stop.

Sec. 114-2604. Third Street--Court Avenue to Walnut Street.

Third Street, on the east side, from Court Avenue to a point 150 feet north thereof, taxicab stand.

Third Street, on the east side, from Court Avenue to a point 245 feet north thereof, no parking any time.

Third Street, on the east side, from a point 245 feet north of Court Avenue to Walnut Street, no stopping or standing.

Third Street, on the west side, from a point 90 feet north of Court Avenue to a point 60 feet north thereof, commercial loading zone.

Third Street, on the west side, from a point 150 feet north of Court Avenue to a point 20 feet north thereof, no parking any time.

Third Street, on the west side, from a point 265 feet north of Court Avenue to a point 25 feet north thereof, no parking any time.

Third Street, on the west side, from a point 375 feet north of Court Avenue to Walnut Street, loading zone.

Sec. 114-3691. University Avenue--Twenty-eighth Street to Thirty-first Street.

University Avenue, on the south side, from Twenty-eighth Street to a point 200 feet west thereof, no parking any time.

University Avenue, on the south side, from a point 200 feet west of Twenty-eighth Street to a point 340 feet west thereof, no parking 7:00 a.m. to 9:00 a.m.

~~University Avenue, on the south side, from a point 540 feet west of Twenty eighth Street to Twenty ninth Street, no parking any time.~~

University Avenue, on the south side, from Twenty-ninth Street to a point 160 feet east thereof, no parking any time.

University Avenue, on the south side, from Twenty-ninth Street to a point 75 feet west thereof, no parking any time.

University Avenue, on the south side, from a point 75 feet west of Twenty-ninth Street to a point 195 feet west thereof, no parking 7:00 a.m. to 9:00 a.m.

University Avenue, on the south side, from a point 270 feet west of Twenty-ninth Street to Thirty-first Street, no parking any time.

University Avenue, on the north side, from Twenty-eighth Street to a point ~~200 feet west thereof~~ 90 feet east of Twenty-ninth Street, no parking any time.

~~University Avenue, on the north side, from a point 200 feet west of Twenty eighth Street to a point 200 feet west thereof, no parking 4:00 p.m. to 6:00 p.m.~~

University Avenue, on the north side, from a point 90 feet east of Twenty-ninth Street to a point 140 feet west thereof, no parking 4:00 p.m. to 6:00 p.m.

~~University Avenue, on the north side, from a point 400 feet west of Twenty-eighth Street to a point 210 feet west thereof, no parking any time.~~

~~University Avenue, on the north side, from a point 610 feet west of Twenty-eighth Street to a point 80 feet west thereof, no parking 4:00 p.m. to 6:00 p.m.~~

University Avenue, on the north side, from a point 690 feet west of Twenty-eighth Street to a point 175 feet west thereof, no parking any time.

University Avenue, on the north side, from a point 865 feet west of Twenty-eighth Street to a point 120 feet west thereof, no parking 4:00 p.m. to 6:00 p.m.

University Avenue, on the north side, from a point 985 feet west of Twenty-eighth Street to a point 100 feet west thereof, no parking any time.

University Avenue, on the north side, from a point 1085 feet west of Twenty-eighth Street to a point 80 feet east of Thirty-first Street, no parking 4:00 p.m. to 6:00 p.m.

University Avenue, on the north side, from a point 1085 feet west of Twenty-eighth Street to a point 80 feet east of Thirty-first Street, two-hour parking 9:00 a.m. to 4:00 p.m.

University Avenue, on the north side, from Thirty-first Street to a point 80 feet east thereof, no parking any time.

Sec. 2. This ordinance shall be in full force and effect from and after its passage and publication as provided by law.

FORM APPROVED:

K. Massier
Katharine Massier
Assistant City Attorney