



Roll Call Number

Agenda Item Number

42

Date June 27, 2011


An Ordinance entitled, "AN ORDINANCE to amend the Municipal Code of the City of Des Moines, Iowa, 2000, adopted by Ordinance No. 13,827, passed June 5, 2000, as heretofore amended, by amending Sections 114-2616, 114-3581.01, 114-3672 and 114-3870, relating to traffic and vehicle regulations",

presented.

Moved by _____ that this ordinance be considered and given first vote for passage.

FORM APPROVED:

(First of three required readings)


Katharine J. Massier
Assistant City Attorney

(Council Communication No. 11-408)

COUNCIL ACTION	YEAS	NAYS	PASS	ABSENT
COWNIE				
COLEMAN				
GRIESS				
HENSLEY				
MAHAFFEY				
MEYER				
MOORE				
TOTAL				

MOTION CARRIED

APPROVED

Mayor

CERTIFICATE

I, DIANE RAUH, City Clerk of said City hereby certify that at a meeting of the City Council of said City of Des Moines, held on the above date, among other proceedings the above was adopted.

IN WITNESS WHEREOF, I have hereunto set my hand and affixed my seal the day and year first above written.

City Clerk

ORDINANCE NO. _____

AN ORDINANCE to amend the Municipal Code of the City of Des Moines, Iowa, 2000, adopted by Ordinance No. 13,827, passed June 5, 2000, as heretofore amended, by amending Sections 114-2616, 114-3581.01, 114-3672 and 114-3870, relating to traffic and vehicle regulations.

Be It Ordained by the City Council of the City of Des Moines, Iowa:

Section 1. That the Municipal Code of the City of Des Moines, Iowa, 2000, adopted by Ordinance No. 13,827, passed June 5, 2000, as heretofore amended, is hereby amended by amending Sections 114-2616, 114-3581.01, 114-3672 and 114-3870, relating to traffic and vehicle regulations, as follows:

Sec. 114-2616. Fourth Street--Court Avenue to Walnut Street.

Fourth Street, on both sides, from Court Avenue to a point 60 feet north thereof, no parking any time.

Fourth Street, on the west side, from a point 60 feet north of Court Avenue to a point 70 feet north thereof, loading zone.

Fourth Street, on the east side, from a point 160 feet north of Court Avenue to a point 75 feet north thereof, no parking any time.

Fourth Street, on the west side, from a point 245 feet north of Court Avenue to a point 90 feet north thereof, no parking any time.

Fourth Street, on the east side, from a point 235 feet north of Court Avenue to a point 50 feet north thereof, loading zone.

~~Fourth Street, on the west side, from a point 335 feet north of Court Avenue to Walnut Street, loading zone.~~

Fourth Street, on the west side, from Walnut Street to a point 27 feet south thereof, no parking any time.

Fourth Street, on the west side, from a point 27 feet south of Walnut Street to a point 35 feet south thereof, loading zone.

Fourth Street, on the west side, from a point 134 feet south of Walnut Street to a point 15 feet south thereof, no parking any time.

Sec. 114-3581.01. Pond View Circle--Brook Ridge Court to dead end.

Pond View Circle, on the north side, from Brook Ridge Court to a point 270 feet west thereof, ~~to and including the cul-de-sac,~~ no parking any time.

Pond View Circle, within the cul-de-sac west of Brook Ridge Court, no parking 7:00 a.m. to 5:00 p.m., Wednesdays.

Sec. 114-3672. East Titus Avenue--South Union Street to Southeast Thirty-second Street.

East Titus Avenue, on the north side, from South Union Street to a point 50 feet east thereof, no parking any time.

East Titus Avenue, on the north side, from a point 315 feet east of South Union to a point 270 feet east thereof, no parking any time.

East Titus Avenue, on the south side, from South Union Street to Southeast Seventh Street, no parking any time.

East Titus Avenue, on the north side, from Indianola Avenue to Southeast Thirty-second Street, no parking any time.

Sec. 114-3870. Fourth Street--Court Avenue to Walnut Street.

Fourth Street, on the west side, from a point 130 feet north of Court Avenue to a point 70 feet north thereof, two-hour meters, 8:00 a.m. to 6:00 p.m.

Fourth Street, on the west side, from a point 180 feet north of Court Avenue to a point 65 feet north thereof, two-hour meters, 8:00 a.m. to 6:00 p.m.

Fourth Street, on the west side, from a point 62 feet south of Walnut Street to a point 72 feet south thereof, two-hour meters, 8:00 a.m. to 6:00 p.m.

Fourth Street, on the east side, from a point 60 feet north of Court Avenue to a point 100 feet north thereof, two-hour meters, 8:00 a.m. to 6:00 p.m.

Fourth Street, on the east side, from a point 285 feet north of Court Avenue to Walnut Street, two-hour meters, 8:00 a.m. to 6:00 p.m.

Fourth Street, on the east side, parking meter 4-209, two-hour meter, 8:00 a.m. to 6:00 p.m., is designated a handicapped parking space and is subject to the same prohibition as is found in subsection 114-616(a) of this chapter.

Section 2. This ordinance shall be in full force and effect from and after its passage and publication as provided by law.

FORM APPROVED:


Katharine J. Massier
Assistant City Attorney



SUMMARY OF ORDINANCE NO. _____

AN ORDINANCE to amend the Municipal Code of the City of Des Moines, Iowa, 2000, adopted by Ordinance No. 13,827, passed June 5, 2000, as heretofore amended, by amending Chapter 114 Traffic & Vehicle Regulations as summarized below. The complete text of the ordinance is available in the City of Des Moines City Clerk's Office, 400 Robert D. Ray Drive, Des Moines, Iowa, or on the City of Des Moines' website at www.dmgov.org.

DES MOINES TRAFFIC REGULATION CHANGES

Amending Chapter 114 of the Municipal Code regarding traffic regulation changes as follows:

- A. Realignment of on-street parking due to renovation work at the Kirkwood Condominiums.
- B. Petition for Two-Sided Parking Restriction—100 Block of East Titus Avenue.
- C. Petition to Allow Parking—Pond View Circle.

FORM APPROVED:

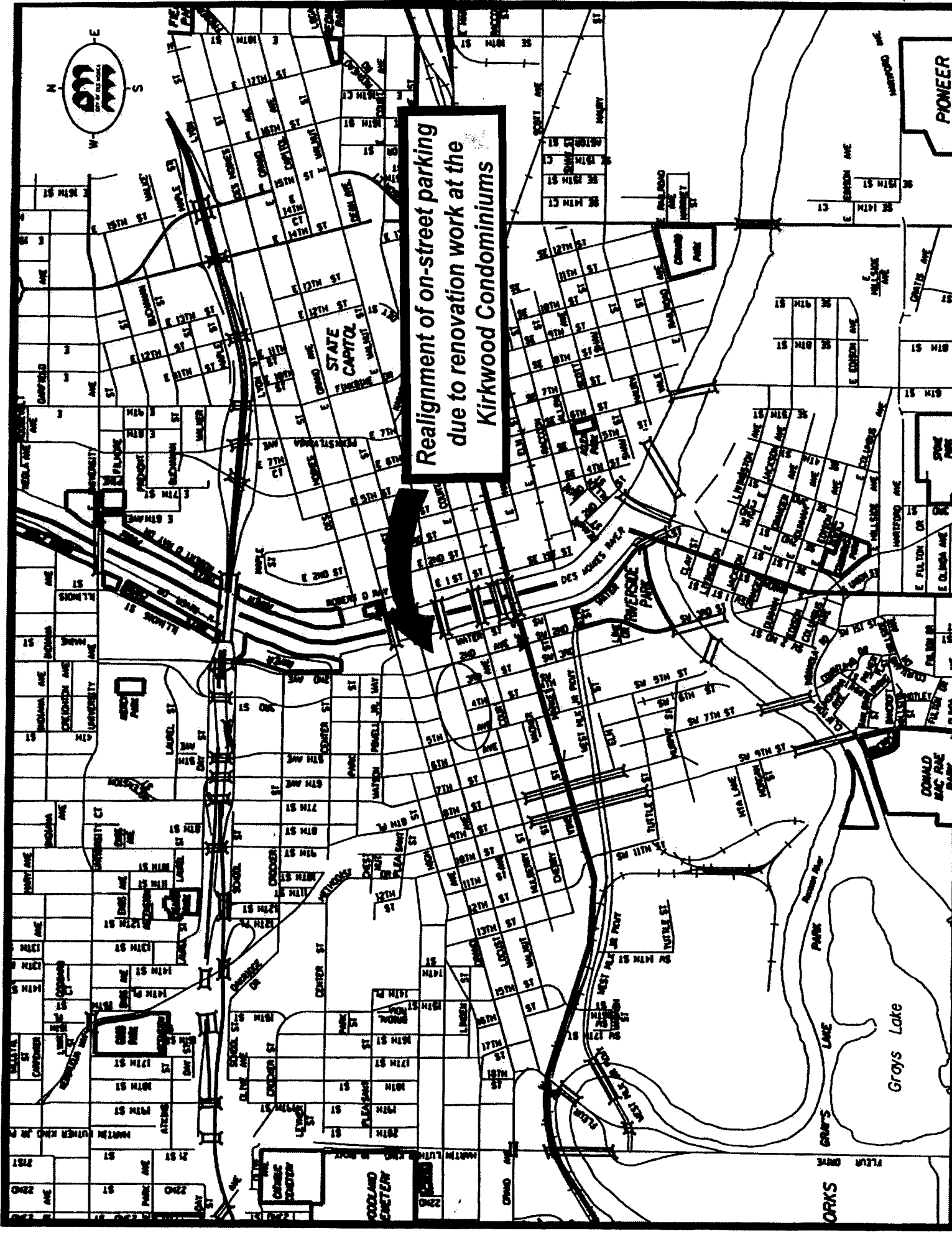
Katharine Massier, Assistant City Attorney

T.M. Franklin Cownie, Mayor

Attest:

I, Diane Rauh, City Clerk of the City of Des Moines, Iowa, hereby certify that the above and foregoing is a summary of Ordinance No. _____, passed by the City Council of said City on _____, signed by the Mayor on _____, and published as provided by law in the Business Record on _____. Authorized by Publication Order No. _____.

Diane Rauh, City Clerk



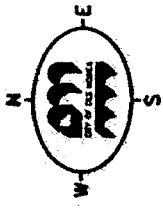
Realignment of on-street parking
 due to renovation work at the
 Kirkwood Condominiums

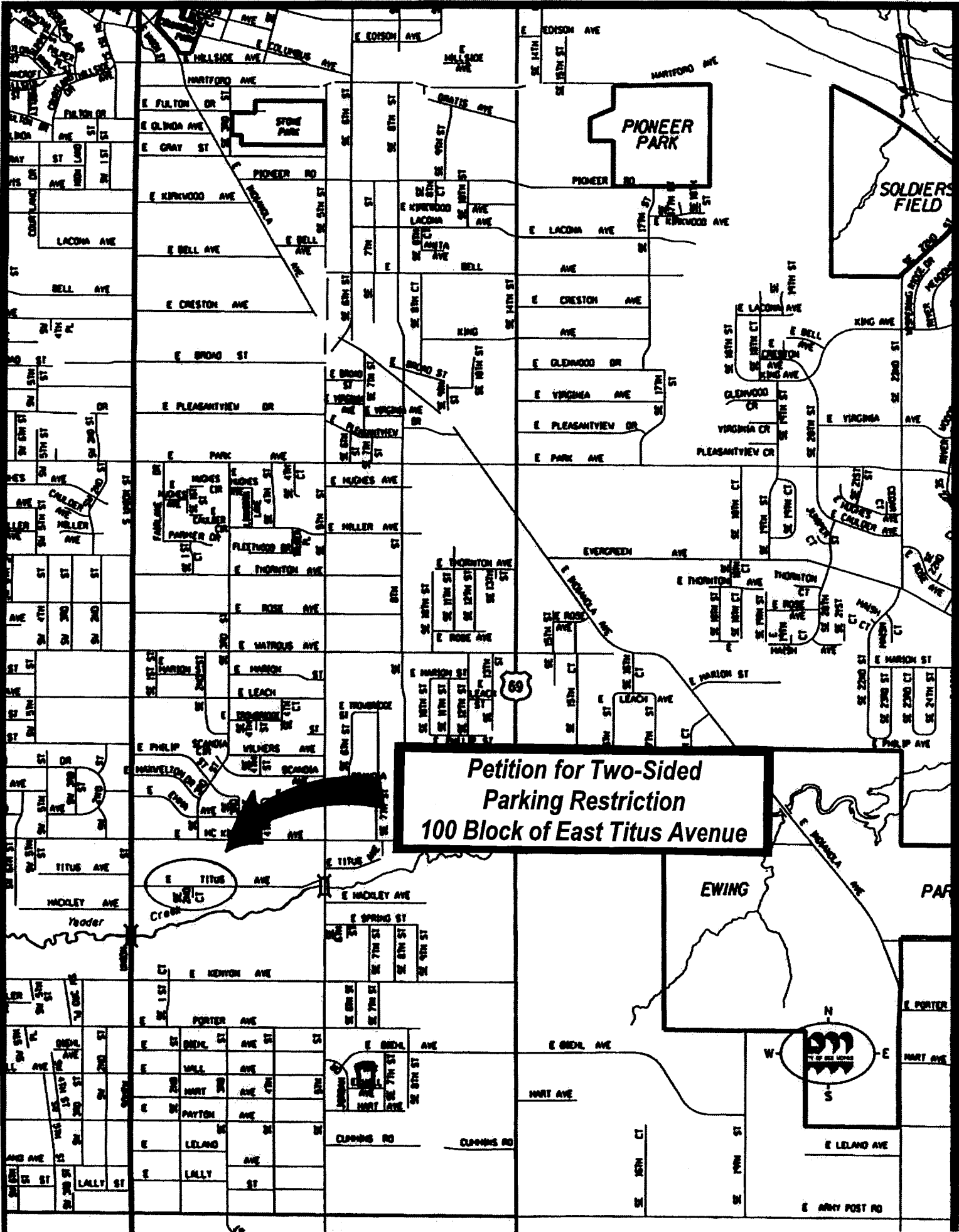
STATE
 CAPITOL

PIONEER

Groys Lake

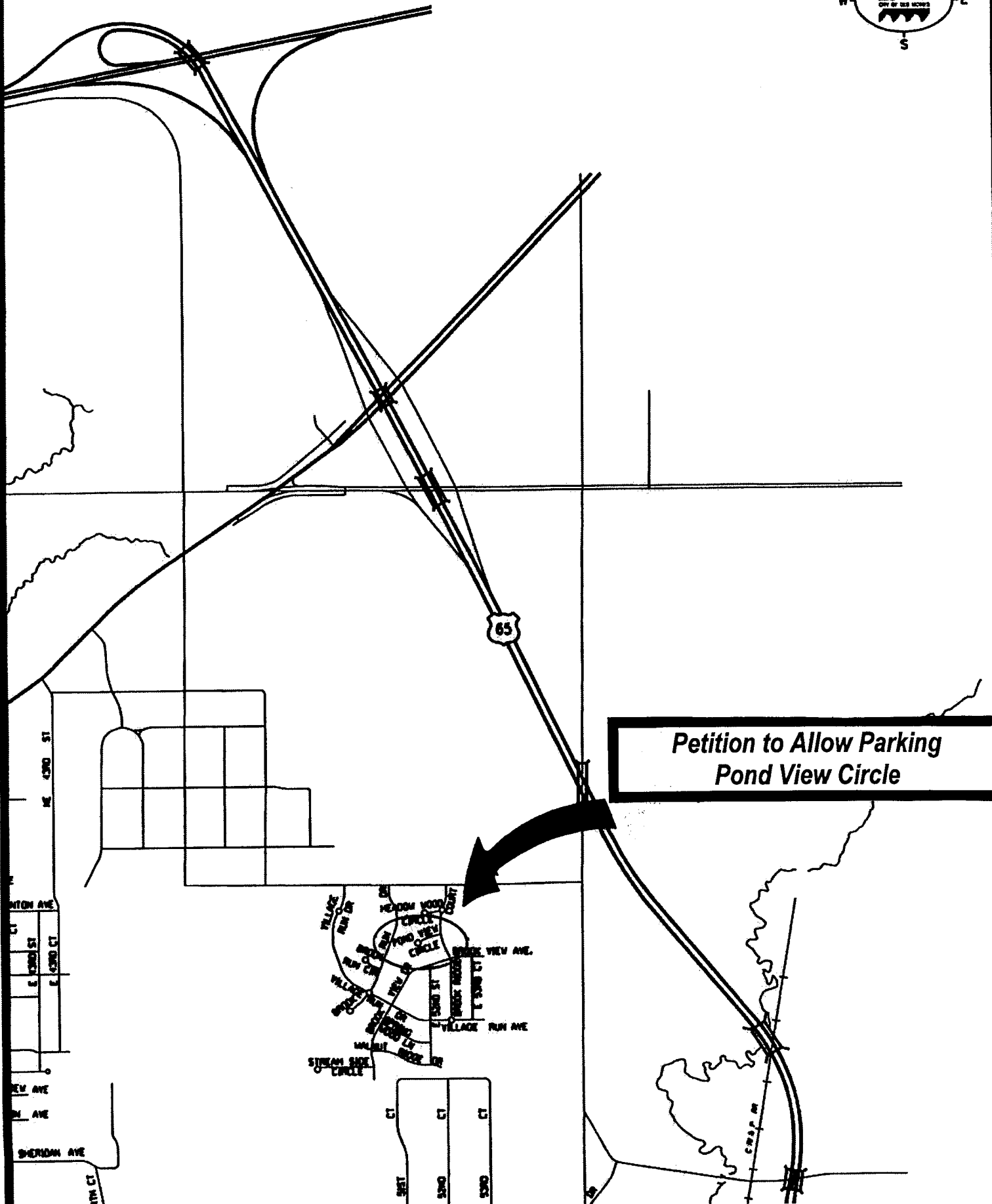
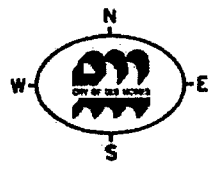
ORKS
 LAKE





*Petition for Two-Sided
Parking Restriction
100 Block of East Titus Avenue*





**Petition to Allow Parking
Pond View Circle**

