

★ Roll Call Number

Agenda Item Number
41 ✓

Date February 27, 2012

An Ordinance entitled, "AN ORDINANCE to amend the Municipal Code of the City of Des Moines, Iowa, 2000, adopted by Ordinance No. 13,827, passed June 5, 2000, as heretofore amended, by amending Sections 114-2343, 114-3259, [REDACTED] relating to traffic and vehicle regulations",

presented.

Moved by _____ that this ordinance be considered and given first vote for passage.

FORM APPROVED:

(First of three required readings)

K. Massier
Katharine Massier
Assistant City Attorney

COUNCIL ACTION	YEAS	NAYS	PASS	ABSENT
COWNIE				
COLEMAN				
GRIESS				
HENSLEY				
MAHAFFEY				
MEYER				
MOORE				
TOTAL				
MOTION CARRIED			APPROVED	

CERTIFICATE

I, DIANE RAUH, City Clerk of said City hereby certify that at a meeting of the City Council of said City of Des Moines, held on the above date, among other proceedings the above was adopted.

IN WITNESS WHEREOF, I have hereunto set my hand and affixed my seal the day and year first above written.

Mayor

City Clerk

ORDINANCE NO. _____

AN ORDINANCE to amend the Municipal Code of the City of Des Moines, Iowa, 2000, adopted by Ordinance No. 13,827, passed June 5, 2000, as heretofore amended, by amending Sections 114-2343, 114-3259, 114-3431 and 114-4028, relating to traffic and vehicle regulations.

Be It Ordained by the City Council of the City of Des Moines, Iowa:

Section 1. That the Municipal Code of the City of Des Moines, Iowa, 2000, adopted by Ordinance No. 13,827, passed June 5, 2000, as heretofore amended, is hereby amended by amending Sections 114-2343, 114-3259, 114-3431 and 114-4028 relating to traffic and vehicle regulations, as follows:

Sec. 114-2343. Thornton Avenue.

- Thornton Avenue, at Southwest Seventh Street, stop.
- Thornton Avenue, at Southwest Eighth Street, stop.
- Thornton Avenue, at Southwest Twenty-sixth Street, yield.
- Thornton Avenue, at Southwest Twenty-ninth Street, stop.
- Thornton Avenue, at Glover Avenue, stop.
- Thornton Avenue, at Southwest Sixty-first Street, stop.

Sec. 114-3259. Grand Avenue--Seventeenth Street to Eighteenth Street.

- Grand Avenue, on the north side, from Seventeenth Street to a point 30 feet west thereof, no parking any time.
- ~~Grand Avenue, on the south side, from a point 25 feet east of Seventeenth Street to Eighteenth Street, no parking any time.~~
- Grand Avenue, on the south side, from Seventeenth Street to a point 200 feet west thereof, school loading and unloading, 30-minute limit, Monday through Friday, from 7:00 a.m. to 9:00 a.m. and 1:00 p.m. to 4:00 p.m. Thirty-minute limit for all school passenger loading and unloading. A school issued identification placard is required to identify authorized vehicles dropping off and picking up during the restricted hours, on school days.
- Grand Avenue, on the south side, from a point 225 feet west of Seventeenth Street to Fleur Drive, no parking any time.
- Grand Avenue, on the north side, from a point 30 feet west of Seventeenth Street to a point 270 feet west thereof, no parking 7:00 a.m. to 9:00 a.m.

Grand Avenue, on the north side, from a point 30 feet west of Seventeenth Street, to a point 270 feet west thereof, no parking 4:00 p.m. to 6:00 p.m.

Grand Avenue, on the north side, from a point 330 feet west of Seventeenth Street to Eighteenth Street, no parking any time.

Sec. 114-3431. Locust Street--Thirteenth Street to Fifteenth Street.

Locust Street, on the north side, from Thirteenth Street to a point 20 feet west thereof, no parking any time.

Locust Street, on the south side, from Thirteenth Street to a point 70 feet west thereof, commercial loading zone.

Locust Street, on the north side, from a point 20 feet west of Thirteenth Street to a point 90 feet west thereof, resident parking permit parking.

Locust Street, on the north side, from a point 110 feet west of Thirteenth Street to a point 55 feet west thereof, no parking any time.

Locust Street, on the north side, from a point 165 feet west of Thirteenth Street to a point 140 feet west thereof, resident parking permit parking.

Locust Street, on the south side, from a point 300 feet west of Thirteenth Street to Fifteenth Street, no parking any time.

Locust Street, on the south side, from a point 250 feet east of Fifteenth Street to a point 50 feet east thereof, commercial loading zone, ~~9:00~~8:00 a.m. to ~~4:00~~6:00 p.m., Monday through Friday.

Locust Street, on the north side, from Fifteenth Street to a point 20 feet east thereof, no parking any time.

Sec. 114-4028. Locust Street--Thirteenth Street to Fifteenth Street.

Locust Street, on the south side, from a point 70 feet west of Thirteenth Street to ~~Fourteenth Street~~ a point 230 feet west thereof, two-hour meters, ~~9:00~~8:00 a.m. to ~~4:00~~6:00 p.m.

Locust Street, on the north side, from a point 20 feet west of Thirteenth Street to a point 20 feet east of Fifteenth Street, four-hour meters, 8:00 a.m. to 6:00 p.m.

Section 2. This ordinance shall be in full force and effect from and after its passage and publication as provided by law.

FORM APPROVED:

K. Massier
Katharine Massier
Assistant City Attorney

SUMMARY OF ORDINANCE NO. _____

AN ORDINANCE to amend the Municipal Code of the City of Des Moines, Iowa, 2000, adopted by Ordinance No. 13,827, passed June 5, 2000, as heretofore amended, by amending Chapter 114 Traffic & Vehicle Regulations as summarized below. The complete text of the ordinance is available in the City of Des Moines City Clerk's Office, 400 Robert D. Ray Drive, Des Moines, Iowa, or on the City of Des Moines' website at www.dmgov.org.

DES MOINES TRAFFIC REGULATION CHANGES

Amending Chapter 114 of the Municipal Code regarding traffic regulation changes as follows:

- A. Traffic Control at SW 26th Street and Thornton Avenue
- B. School Loading and Unloading Area on Grand Avenue West of 17th Street.
- ~~C. Addition of Morning Rush Hour Restrictions on the South Side of Locust Street between 13th Street and 15th Street~~

FORM APPROVED:

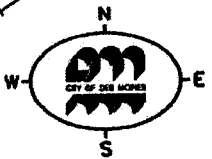
Katharine Massier, Assistant City Attorney

T.M. Franklin Cownie, Mayor

Attest:

I, Diane Rauh, City Clerk of the City of Des Moines, Iowa, hereby certify that the above and foregoing is a summary of Ordinance No. _____, passed by the City Council of said City on _____, signed by the Mayor on _____, and published as provided by law in the Business Record on _____. Authorized by Publication Order No. _____.

Diane Rauh, City Clerk



WATER WORKS

Grays Lake

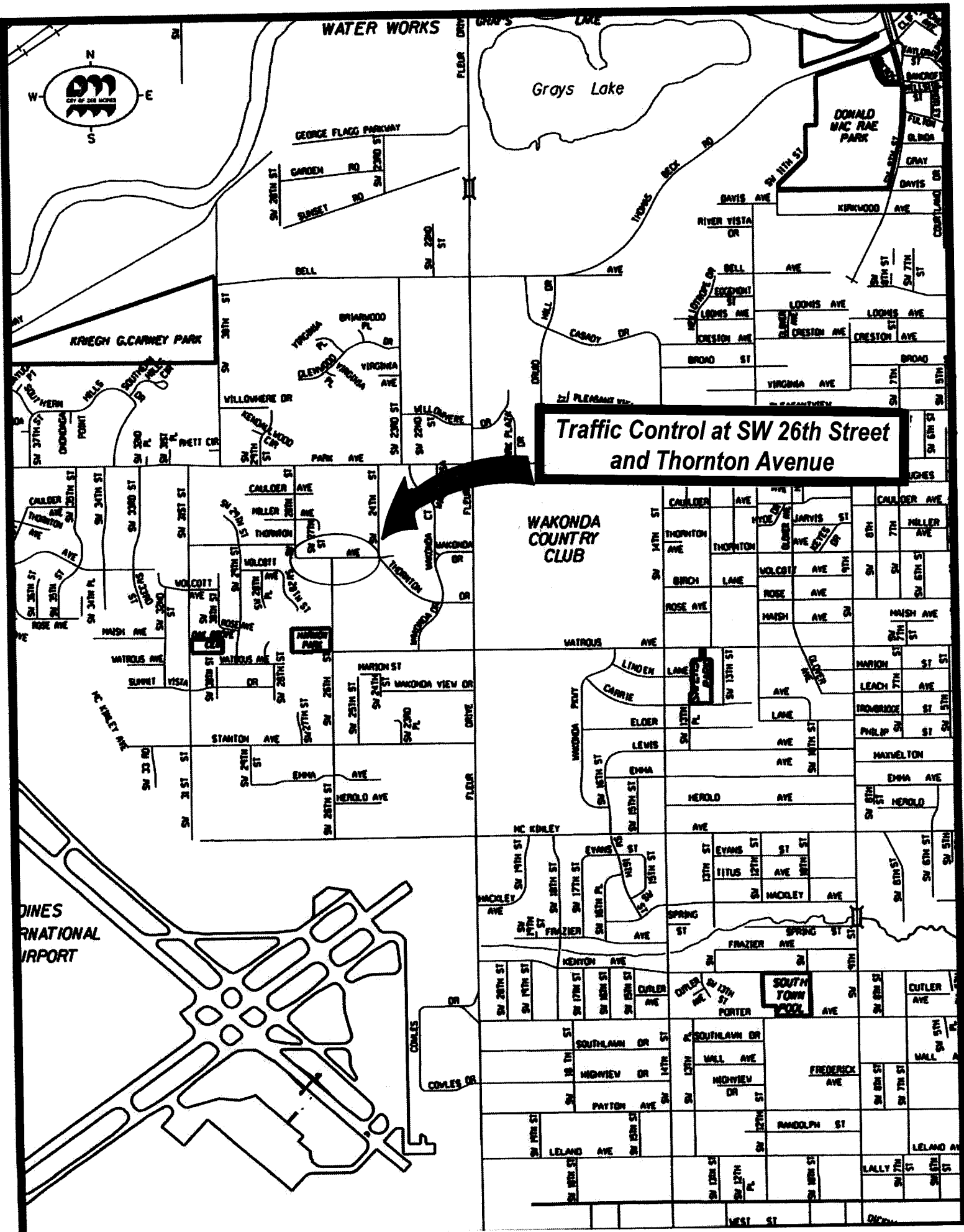
DONALD MAC RAE PARK

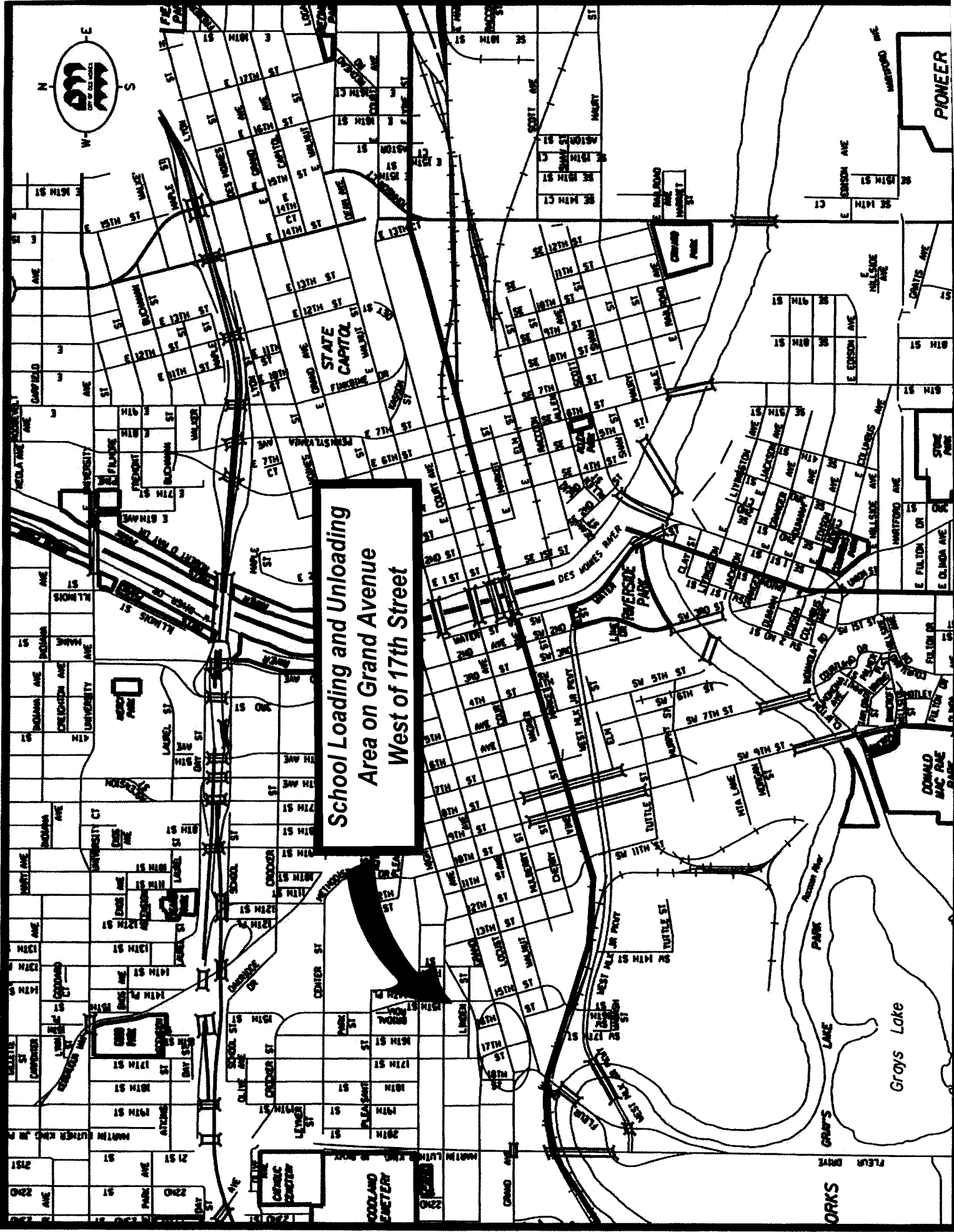
KREIGH G. CARNEY PARK

Traffic Control at SW 26th Street and Thornton Avenue

WAKONDA COUNTRY CLUB

MINNESOTA INTERNATIONAL AIRPORT





School Loading and Unloading
 Area on Grand Avenue
 West of 17th Street

STATE
 CAPITOL

REVERSE
 PARK

Grays Lake

PIONEER

