



**Roll Call Number**

**Agenda Item Number**

35

**Date** April 9, 2012

An Ordinance entitled, "AN ORDINANCE to amend the Municipal Code of the City of Des Moines, Iowa, 2000, adopted by Ordinance No. 13,827, passed June 5, 2000, as heretofore amended, by amending Sections 114-1449, 114-3431, 114-3790 and 114-4028, relating to relating to traffic and vehicle regulations",

presented.

Moved by \_\_\_\_\_ that this ordinance be considered and given first vote for passage.

FORM APPROVED:

(First of three required readings)

K. Massier  
Katharine Massier  
Assistant City Attorney

(Council Communication No. **12-163**)

COUNCIL ACTION	YEAS	NAYS	PASS	ABSENT
COWNIE				
COLEMAN				
GRIESS				
HENSLEY				
MAHAFFEY				
MEYER				
MOORE				
<b>TOTAL</b>				

**CERTIFICATE**

I, DIANE RAUH, City Clerk of said City hereby certify that at a meeting of the City Council of said City of Des Moines, held on the above date, among other proceedings the above was adopted.

IN WITNESS WHEREOF, I have hereunto set my hand and affixed my seal the day and year first above written.

MOTION CARRIED APPROVED

\_\_\_\_\_  
Mayor

\_\_\_\_\_  
City Clerk

## ORDINANCE NO. \_\_\_\_\_

AN ORDINANCE to amend the Municipal Code of the City of Des Moines, Iowa, 2000, adopted by Ordinance No. 13,827, passed June 5, 2000, as heretofore amended, by amending Sections 114-1449, 114-3431, 114-3790 and 114-4028, relating to relating to traffic and vehicle regulations.

Be It Ordained by the City Council of the City of Des Moines, Iowa:

Section 1. That the Municipal Code of the City of Des Moines, Iowa, 2000, adopted by Ordinance No. 13,827, passed June 5, 2000, as heretofore amended, is hereby amended by amending Sections 114-1449, 114-3431, 114-3790 and 114-4028 relating to traffic and vehicle regulations, as follows:

**Sec. 114-1449. Euclid Avenue.**

Euclid Avenue and Second Avenue, traffic control signal.  
 Euclid Avenue and Sixth Avenue, traffic control signal.  
Euclid Avenue and Eleventh Street, traffic control signal.  
 Euclid Avenue and Martin Luther King Jr Parkway, traffic control signal.

**Sec. 114-3431. Locust Street--Thirteenth Street to Fifteenth Street.**

Locust Street, on the north side, from Thirteenth Street to a point 20 feet west thereof, no parking any time.

Locust Street, on the south side, from Thirteenth Street to a point 70 feet west thereof, commercial loading zone.

Locust Street, on the north side, from a point 20 feet west of Thirteenth Street to a point 90 feet west thereof, resident parking permit parking.

Locust Street, on the north side, from a point 110 feet west of Thirteenth Street to a point 55 feet west thereof, no parking any time.

Locust Street, on the north side, from a point 165 feet west of Thirteenth Street to a point 140 feet west thereof, resident parking permit parking.

Locust Street, on the south side, from a point 300 feet west of Thirteenth Street to Fifteenth Street, no parking any time.

Locust Street, on the south side, from a point 250 feet east of Fifteenth Street to a point 50 feet east thereof, commercial loading zone, 9:00 a.m. to ~~4:00~~6:00 p.m., Monday through Friday.

Locust Street, on the north side, from Fifteenth Street to a point 20 feet east thereof, no parking any time.

**Sec. 114-3790. Woodland Avenue--Fifteenth Street to Martin Luther King Jr Parkway.**

Woodland Avenue, on the south side, from Fifteenth Street to a point 150 feet west thereof, no parking any time.

Woodland Avenue, on the south side, from a point 150 feet west of Fifteenth Street to a point 50 feet east of Seventeenth Street, two-hour parking 9:00 a.m. to 4:00 p.m.

Woodland Avenue, on the north side, from Fifteenth Street to a point 130 feet west thereof, no parking any time.

Woodland Avenue, on the north side, from Sixteenth Street to a point 50 feet east of Seventeenth Street, two-hour parking 9:00 a.m. to 4:00 p.m.

Woodland Avenue, on the north side, from a point 65 feet east of Seventeenth Street to a point 50 feet west of Seventeenth Street, no parking any time.

Woodland Avenue, on the south side, from a point 55 feet east of Seventeenth Street to a point 75 feet west of Seventeenth Street, no parking any time.

Woodland Avenue, on the north side, from a point 160 feet west of Eighteenth Street to a point 25 feet west thereof, is designated a handicapped parking space and is subject to the same prohibition as is found in section 114-616(a) of this code.

Woodland Avenue, on the north side, from Nineteenth Street to a point 65 feet east thereof, no parking any time.

Woodland Avenue, on the south side, from Nineteenth Street to a point 75 feet east thereof, no parking any time.

Woodland Avenue, on the north side, from Twentieth Street to a point 45 feet east thereof, no parking any time.

Woodland Avenue, on the south side, from Twentieth Street to a point 45 feet east thereof, no parking any time.

Woodland Avenue, on the south side, from Twentieth Street to Martin Luther King Jr Parkway, no parking any time.

**Sec. 114-4028. Locust Street--Thirteenth Street to Fifteenth Street.**

Locust Street, on the south side, from a point 70 feet west of Thirteenth Street to ~~Fourteenth Street~~ a point 230 feet west thereof, two-hour meters, 9:00 a.m. to ~~4:00~~6:00 p.m.

Locust Street, on the north side, from a point 20 feet west of Thirteenth Street to a point 20 feet east of Fifteenth Street, four-hour meters, 8:00 a.m. to 6:00 p.m.

Section 2. This ordinance shall be in full force and effect from and after its passage and publication as provided by law.

FORM APPROVED:

K. Massier  
Katharine Massier  
Assistant City Attorney

SUMMARY OF ORDINANCE NO. \_\_\_\_\_

AN ORDINANCE to amend the Municipal Code of the City of Des Moines, Iowa, 2000, adopted by Ordinance No. 13,827, passed June 5, 2000, as heretofore amended, by amending Chapter 114 Traffic & Vehicle Regulations as summarized below. The complete text of the ordinance is available in the City of Des Moines City Clerk's Office, 400 Robert D. Ray Drive, Des Moines, Iowa, or on the City of Des Moines' website at [www.dmgov.org](http://www.dmgov.org).

**DES MOINES TRAFFIC REGULATION CHANGES**

Amending Chapter 114 of the Municipal Code regarding traffic regulation changes as follows:

- A. Removal of Rush-Hour Restriction—Locust Street from 13th Street to 15th Street.
- B. Traffic Control Signals—11th Street and Euclid Avenue.
- C. Designated Handicapped Parking Space—North Side of Woodland Avenue West of 18th Street.

FORM APPROVED:

---

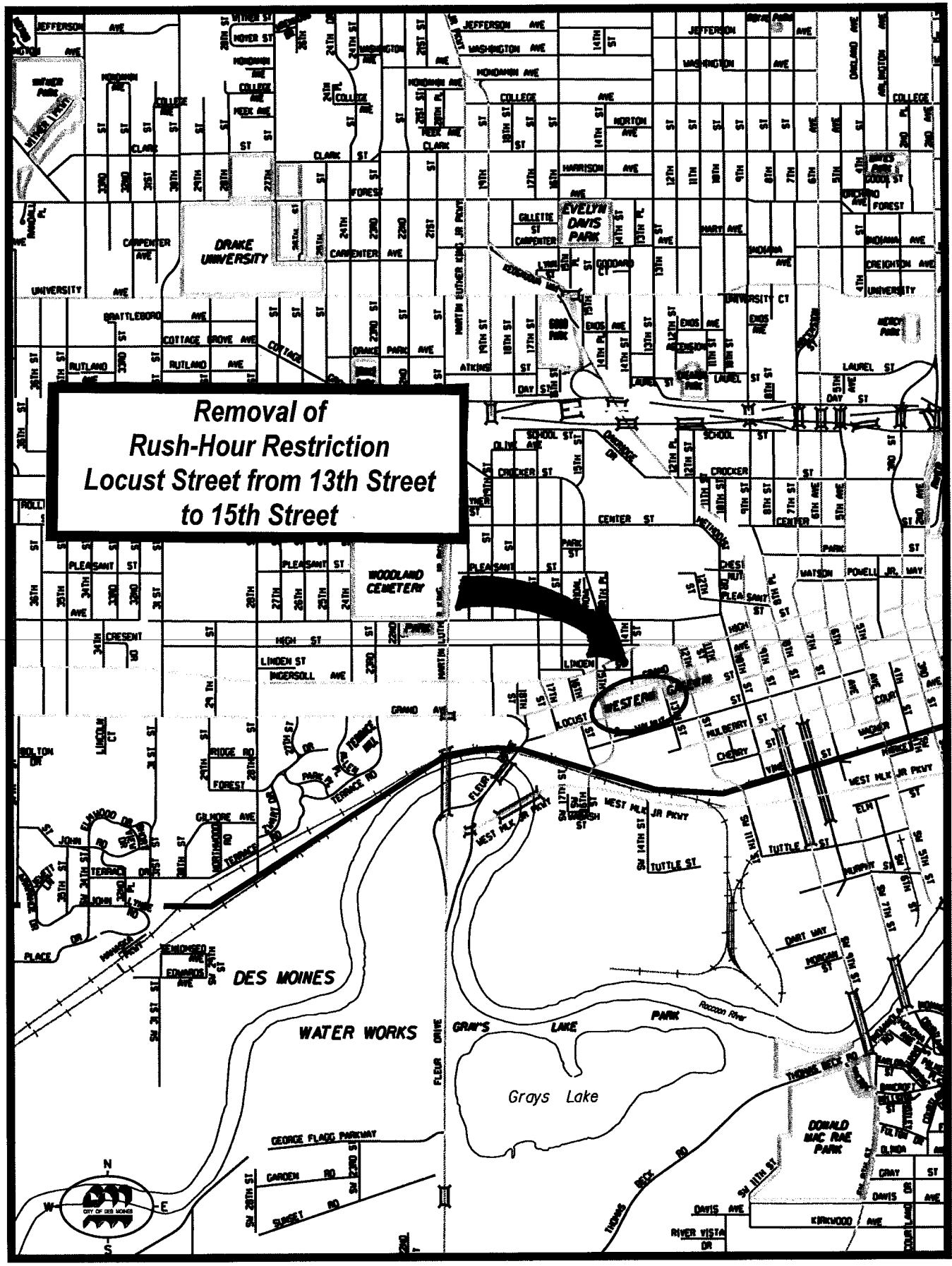
Katharine Massier, Assistant City Attorney

T.M. Franklin Cownie, Mayor

Attest:

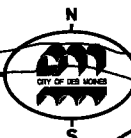
I, Diane Rauh, City Clerk of the City of Des Moines, Iowa, hereby certify that the above and foregoing is a summary of Ordinance No. \_\_\_\_\_, passed by the City Council of said City on \_\_\_\_\_, signed by the Mayor on \_\_\_\_\_, and published as provided by law in the Business Record on \_\_\_\_\_. Authorized by Publication Order No. \_\_\_\_\_.

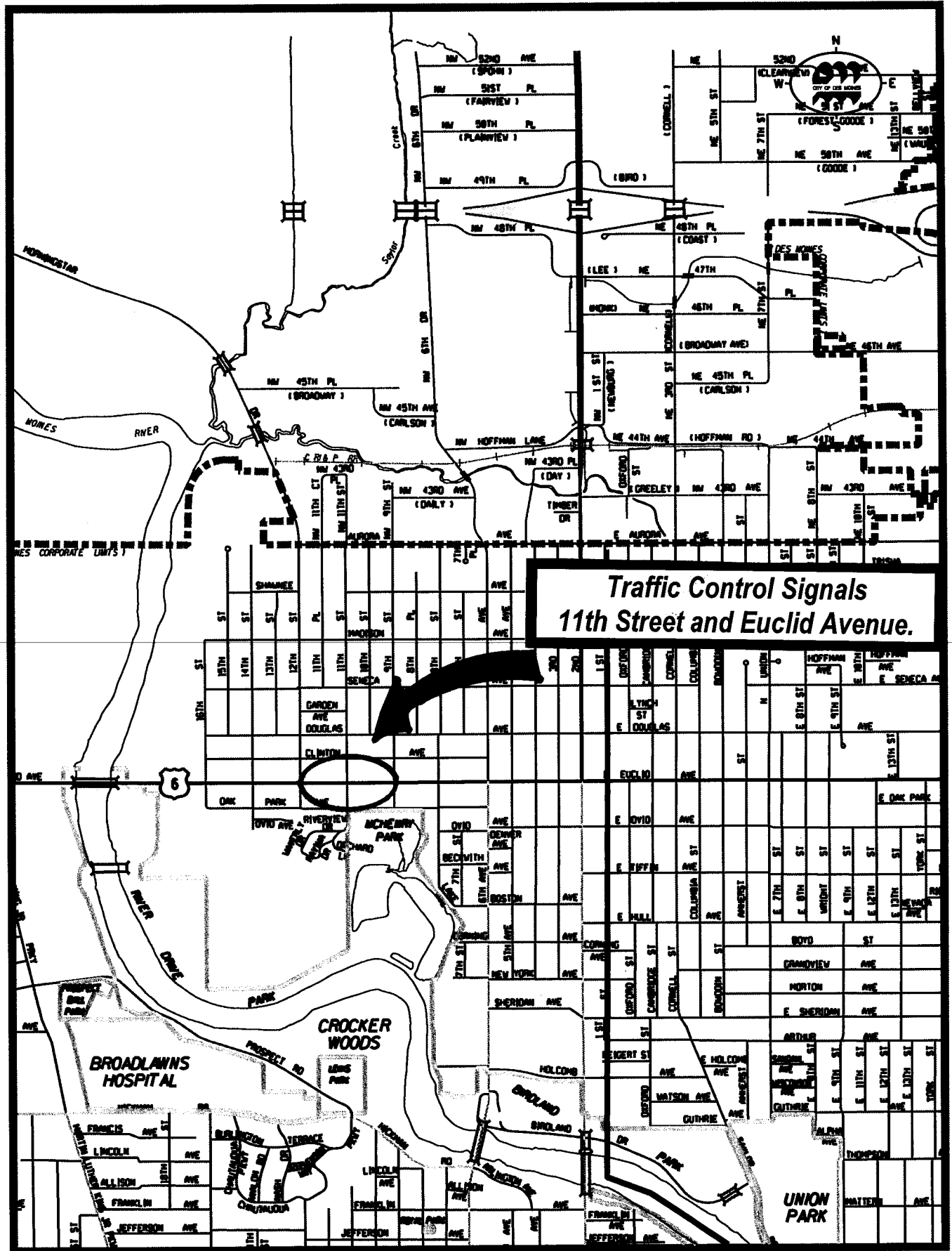
Diane Rauh, City Clerk

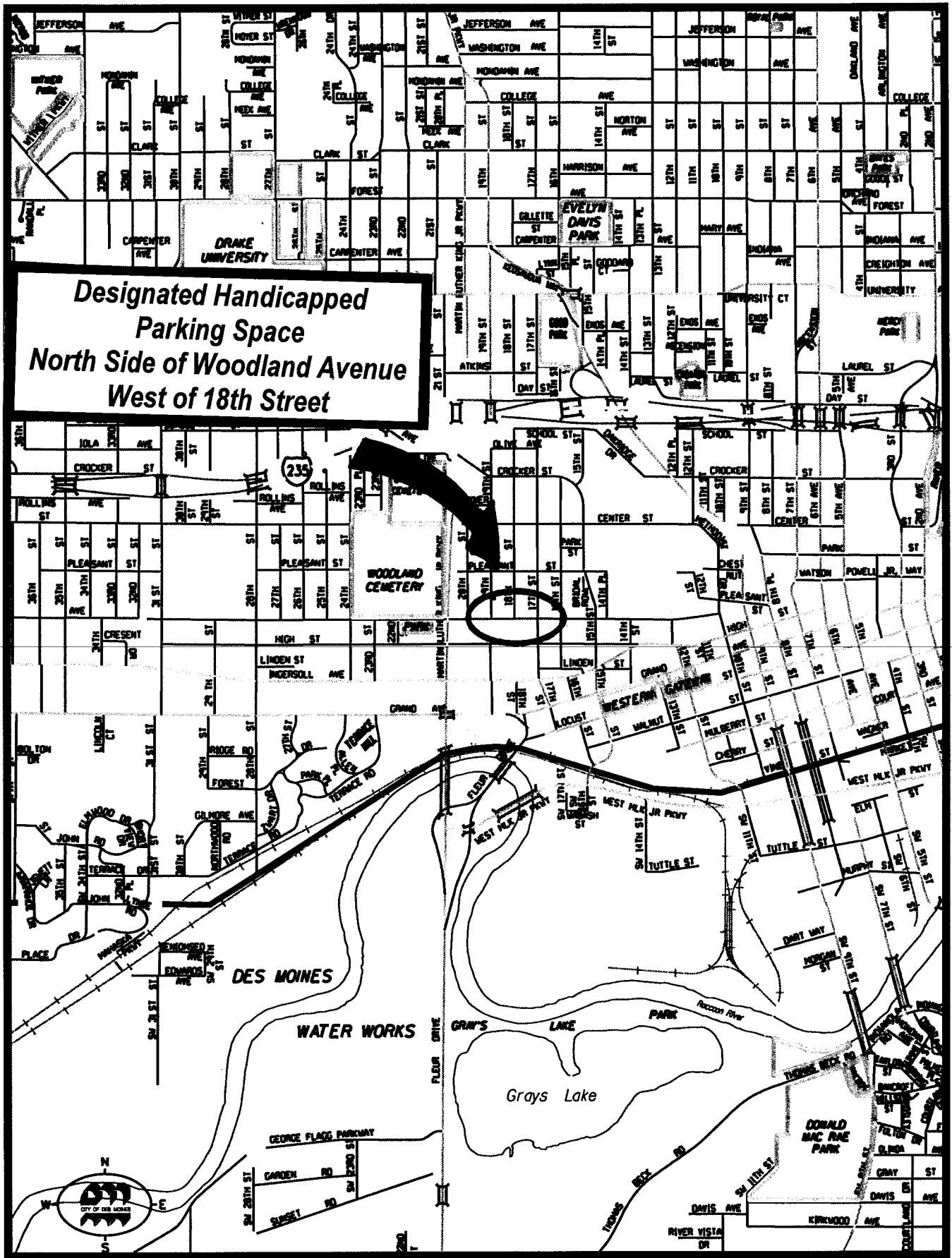


**Removal of  
Rush-Hour Restriction  
Locust Street from 13th Street  
to 15th Street**

**WESTERN**







**Designated Handicapped  
Parking Space  
North Side of Woodland Avenue  
West of 18th Street**

