

DATE May 21, 2012

ORDERING CONSTRUCTION OF
2012 CITY-WIDE PCC PAVEMENT RESTORATION PROGRAM
AND FIXING A DATE FOR RECEIVING OF BIDS ON JUNE 12, 2012
AND PUBLIC HEARING ON JUNE 25, 2012
ENGINEER'S ESTIMATE IS \$437,750.00

BE IT RESOLVED BY THE CITY COUNCIL OF THE CITY OF DES MOINES, IOWA: That the attached communication recommending construction of the following improvement and the method of financing; and also including the recommendation of the Des Moines City Engineer, as the Engineer, submitting plans, specifications, form of contract documents, and Engineer's estimate of cost for the construction of the following improvement:

2012 City-wide PCC Pavement Restoration Program, 06-2012-002

The improvement includes furnishing, placing, curing, sawing, and sealing PCC pavement patches of various thickness in a cooperative effort with the City of Des Moines, Public Works Department, at the following locations in Des Moines, Iowa:

- Adams Avenue from 34th Street to dead-end east
- Twana Drive from 50th Street to 4928 Twana Drive
- 30th Street from north of Douglas Avenue to settlement between intakes
- 42nd Street from Douglas Avenue to Madison Avenue
- 43rd Street from Douglas Avenue to Madison Avenue
- E. 42nd Street from Hubbell Avenue to Boyd Street
- S.W. 16th Street from McKinley Avenue to Emma Avenue
- S.W. 24th Street from Park Avenue to Thornton Avenue
- Thornton Avenue from S.W. 24th Street to cul-de sac east
- Windsor Drive from Cummings Parkway SB to Cummings Parkway NB
- Thornton Avenue cul-de-sac east of S.W. 14th Street
- Porter Avenue from South Union Street to S.W. 9th Street
- Walker Avenue from E. 29th Street to E. 30th Street
- Bel Aire Road from 38th Street to 40th Street
- Bel Aire Road from 38th Street to Lower Beaver Road
- Hillcrest Drive from Skyline Drive to Lower Beaver Road
- Lawnwood Drive from Hillcrest Drive to Lindlavista Way
- Casady Drive from Bell Avenue to Druid Hill Drive
- S.W. 14th Street from Park Avenue to Creston Avenue
- S.W. 14th Street from Watrous Avenue to Park Avenue

be and the same are hereby approved and accepted. The estimated construction cost for said improvement is \$437,750.00. The proposed plans, specifications, and form of contract documents are available for public inspection in the Des Moines City Engineer's Office.

BE IT FURTHER RESOLVED: That this Council hereby determines that it is necessary and advisable to construct said improvement in the manner set forth in the plans, specifications, and form of contract documents submitted by the Engineer; and that payment for the cost of said improvement shall be paid from the funding source identified below.



Roll Call Number

Agenda Item Number

8B

DATE May 21, 2012

BE IT FURTHER RESOLVED: That a public hearing on said plans, specifications, form of contract documents, and Engineer's estimate of construction cost for said improvement be held in the City Council Chambers, 2nd Floor, City Hall, 400 Robert D. Ray Drive, Des Moines, Iowa, at 5:00 p.m. on June 25, 2012, at which time this Council will consider any objections offered thereto or to the making of said improvement.

BE IT FURTHER RESOLVED: That proposals will be received by the City of Des Moines, at the office of the Des Moines City Clerk until 11:00 a.m. on June 12, 2012, for the construction of said improvement, and the taking of bids in the manner required by law. Proposals received will be opened at a public meeting presided over by the Engineer in the City Council Chambers, 2nd Floor, City Hall, 400 Robert D. Ray Drive, Des Moines, Iowa, at 11:00 a.m. on June 12, 2012, after which the bids together with a bid tabulation and recommendation of the Engineer will be presented to the City Council at its next meeting for action thereon.


BE IT FURTHER RESOLVED: That an appropriate Notice to Bidders and Notice of Public Hearing for said improvement be published in the Des Moines Register as provided and directed by Chapter 26 and/or 314, Code of Iowa.


(City Council Communication Number 12-257 attached.)

Moved by _____ to adopt.

FORM APPROVED:

FUNDS AVAILABLE


Kathleen Vanderpool
Deputy City Attorney


Scott E. Sanders
Des Moines Finance Director

8B Funding Source: 2012-2013 CIP, Page Street - 8, Concrete Paving Restoration Program - Public Works, STR102, G. O. Bonds, Being: \$249,730 from STR102, with a transfer of \$188,020 from STR205, Neighborhood infrastructure Rehabilitation Program

| COUNCIL ACTION | YEAS | NAYS | PASS | ABSENT |
|----------------|----------|------|------|--------|
| COWNIE | | | | |
| COLEMAN | | | | |
| GRIESS | | | | |
| HENSLEY | | | | |
| MAHAFFEY | | | | |
| MEYER | | | | |
| MOORE | | | | |
| TOTAL | | | | |
| MOTION CARRIED | APPROVED | | | |

CERTIFICATE

I, DIANE RAUH, City Clerk of said City hereby certify that at a meeting of the City Council of said City of Des Moines, held on the above date, among other proceedings the above was adopted.

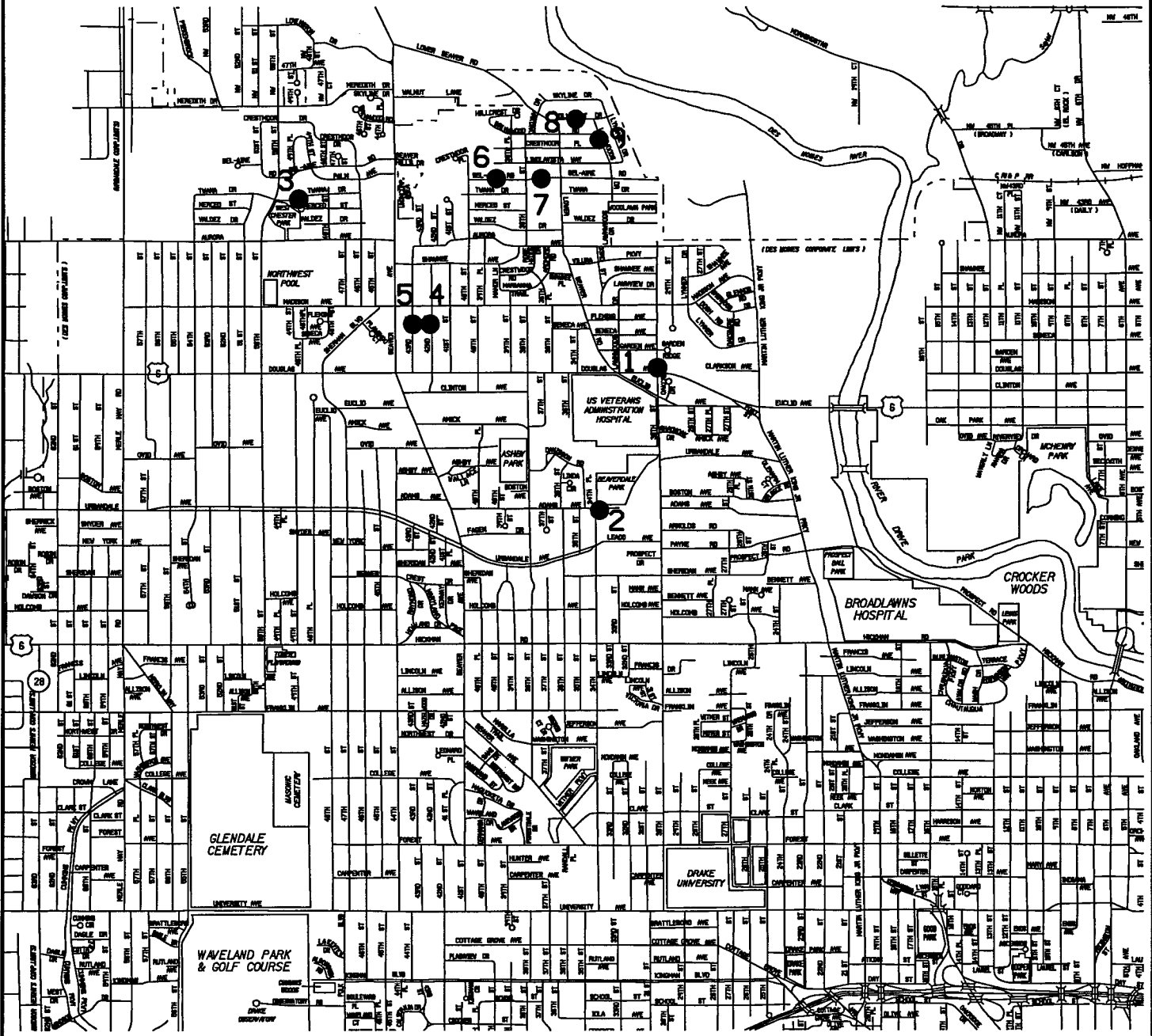
IN WITNESS WHEREOF, I have hereunto set my hand and affixed my seal the day and year first above written.

Mayor

City Clerk


2012 CITY-WIDE PCC PAVEMENT RESTORATION PROGRAM ACTIVITY ID 06-2012-002 WARD 1

813



T:\ENGIN\Design\06\2012\002\Loc_Map\ward1.dgn 04-MAY-2012 14:58

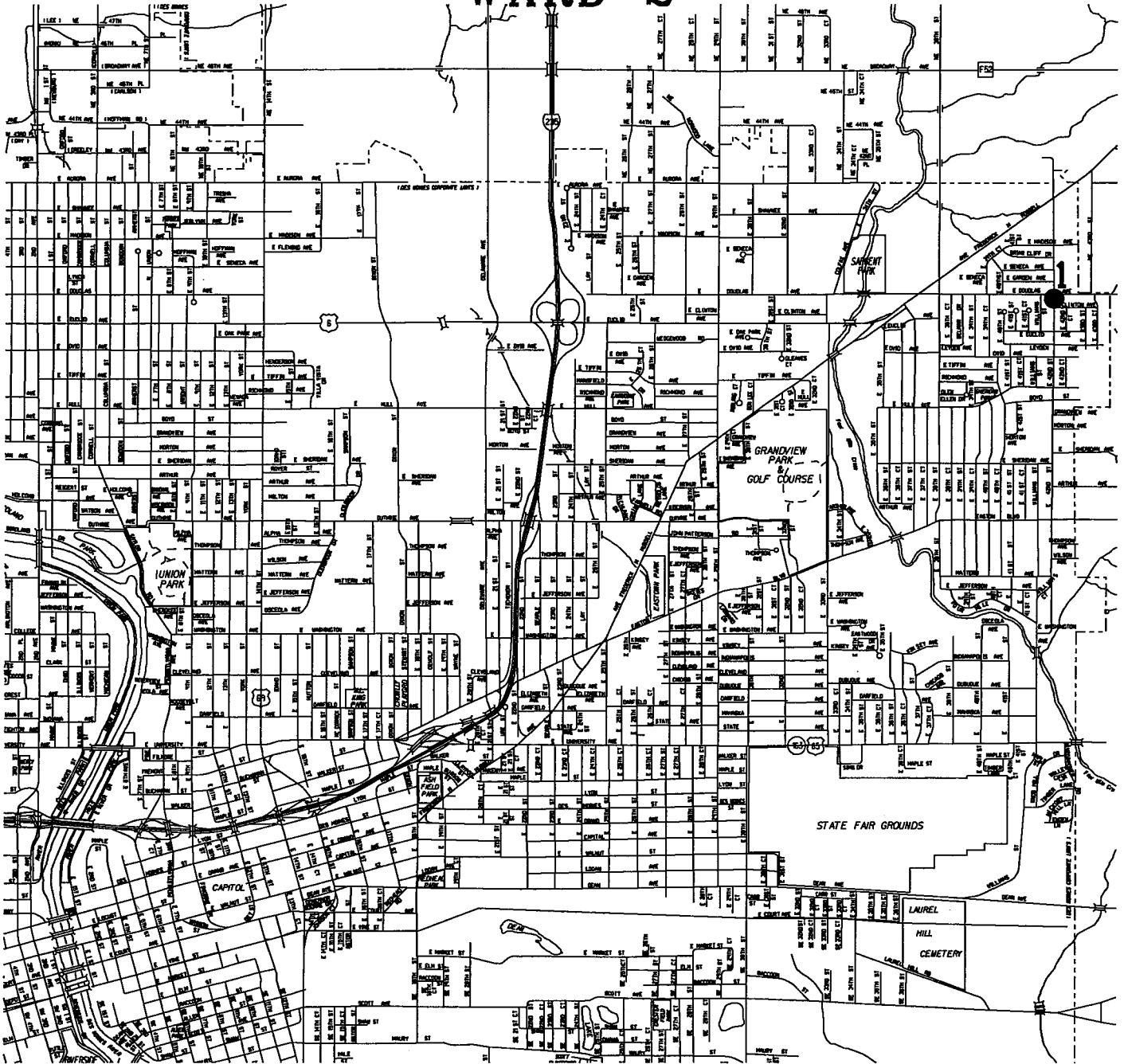
1. 30TH STREET - N. OF DOUGLAS TO SETTLEMENT BETWEEN INTAKES
2. ADAMS AVENUE - 34TH ST. TO DEAD-END EAST
3. TWANA DRIVE - 50TH ST. TO 4928 TWANA DR.
4. 42ND STREET - DOUGLAS AV. TO MADISON AV.
5. 43RD STREET - DOUGLAS AV. TO MADISON AV.
6. BEL AIRE ROAD - 38TH ST. TO 40TH ST.
7. BEL AIRE ROAD - 38TH ST. TO LOWER BEAVER RD.
8. HILLCREST DRIVE - SKYLINE DR. TO LOWER BEAVER RD.
9. LAWNWOOD DRIVE - HILLCREST DR. TO LINDLAVISTA WAY



8B


2012 CITY-WIDE PCC PAVEMENT RESTORATION PROGRAM ACTIVITY ID 06-2012-002

WARD 2

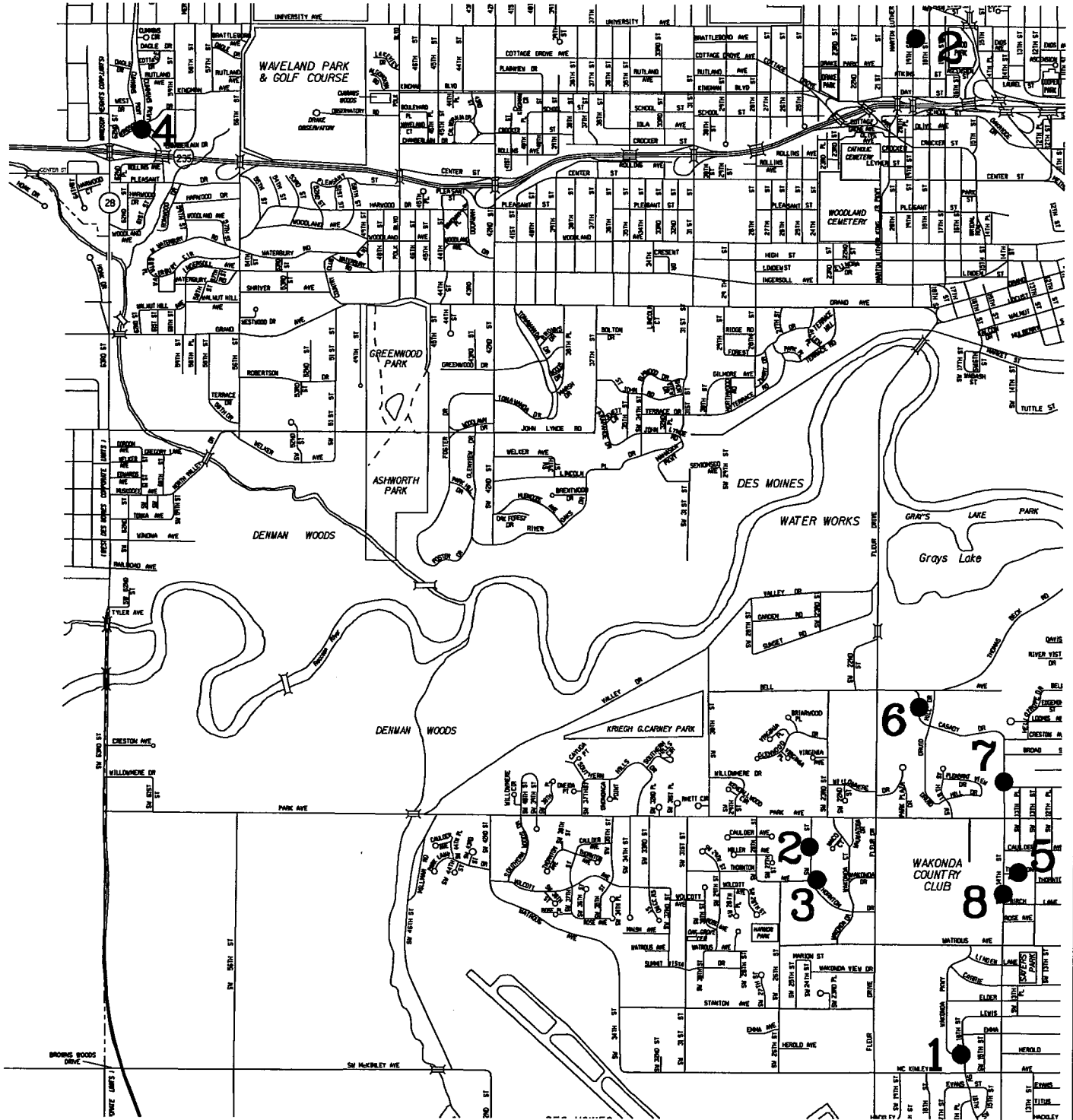


sf,le-dates


1. E. 42ND STREET - HUBBELL AVE. TO BOYD ST.



2012 CITY-WIDE PCC PAVEMENT RESTORATION PROGRAM ACTIVITY ID 06-2012-002 WARD 3



1. SW 16TH STREET - MCKINLEY AV. TO EMMA AV.
2. SW 24TH STREET - PARK AV. TO THORNTON AV.
3. THORNTON AVENUE - SW 24TH TO CUL-DE-SAC EAST
4. WINDSOR DRIVE - CUMMINGS PKWY SB TO CUMMINGS PKWY NB
5. THORNTON AVENUE CUL-DE-SAC - EAST OF SW 14TH ST.
6. CASADY DRIVE - BELL AV. TO DRUID HILL DR.
7. SW 14TH STREET - PARK AV. TO CRESTON AV.
8. SW 14TH STREET - WATROUS AV. TO PARK AV.

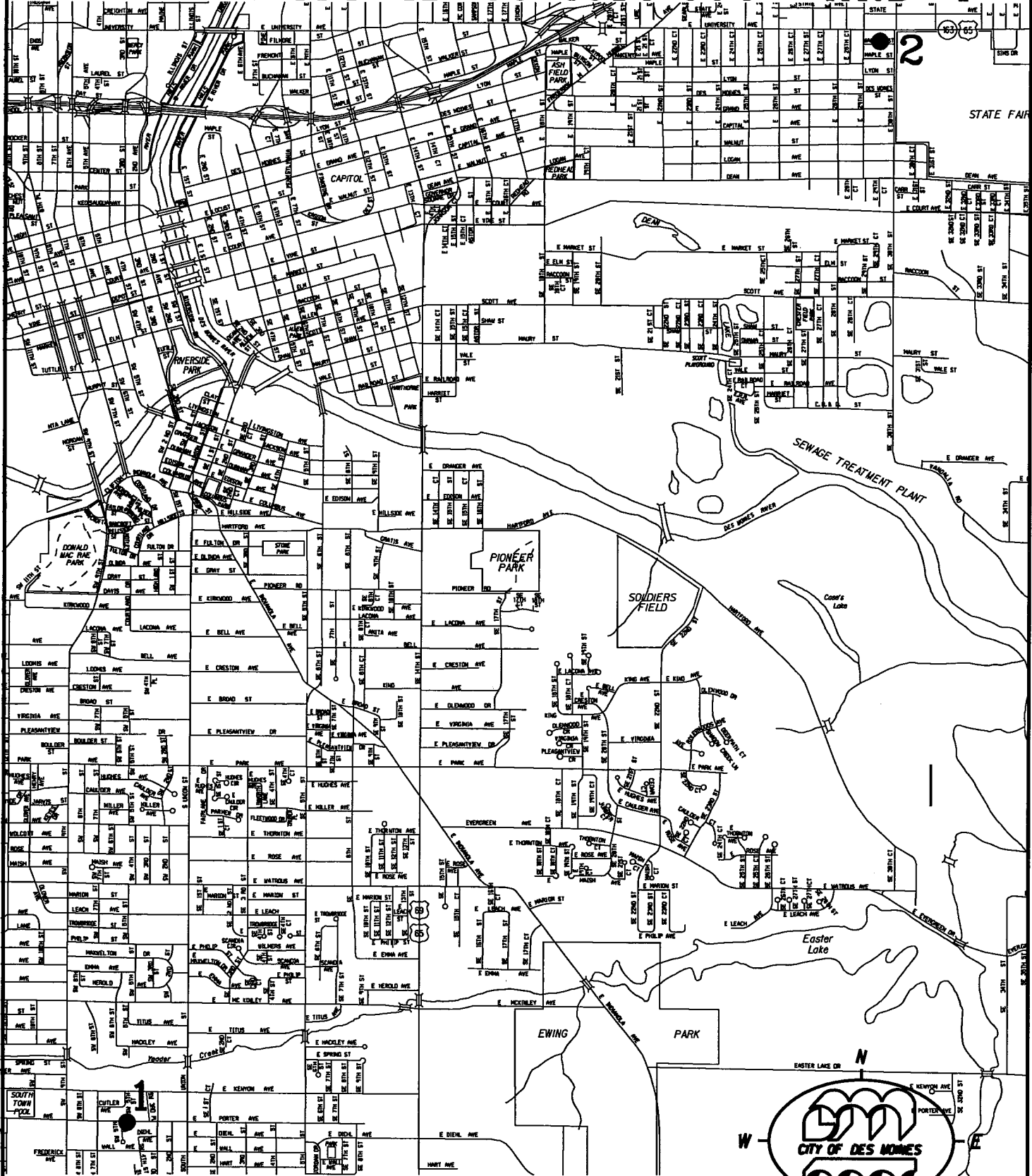


sf,le-dates

8B

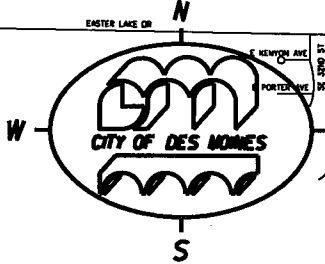
2012 CITY-WIDE PCC PAVEMENT RESTORATION PROGRAM ACTIVITY ID 06-2012-002 WARD 4

2



file-dates

1. PORTER AVENUE - SOUTH UNION TO SW 9TH ST.
2. WALKER AVENUE - E. 29TH ST. TO E. 30TH ST



8B

CONSTRUCTION ESTIMATE

DEPARTMENT OF ENGINEERING
CITY OF DES MOINES, IOWA

Activity ID 06-2012-002
IDOT Project No: None
Date: 4/20/12

PROJECT: 2012 CITY-WIDE PCC PAVEMENT RESTORATION PROGRAM

| NO. | DESCRIPTION | ESTIMATED UNITS | | | AMOUNT |
|--------------------------------|------------------------------|-----------------|-------|------------|---------------------|
| | | UNIT | TOTAL | UNIT PRICE | TOTAL |
| 1 | Pavement Replacement, 8" PCC | SY | 10750 | \$37.00 | \$397,750.00 |
| 2 | Pavement Replacement, 9" PCC | SY | 1000 | \$40.00 | \$40,000.00 |
| TOTAL CONSTRUCTION COST | | | | | \$437,750.00 |

Prepared By: Steven Inman

Checked By:



ALL ITEMS TO BE INCLUDED IN 4-YEAR MAINTENANCE BOND