

★ Roll Call Number

Agenda Item Number

32

Date August 27, 2012

An Ordinance entitled, "AN ORDINANCE to amend the Municipal Code of the City of Des Moines, Iowa, 2000, adopted by Ordinance No. 13,827, passed June 5, 2000, as heretofore amended, by amending Sections 114-2631, 114-3419 and 114-4101 and adding and enacting a new Section 114-3873.01, relating to traffic and vehicle regulations",

which was considered and voted upon for the first time under Roll Call No. 12- 1178 of July 23, 2012, and considered and voted upon for the second time under Roll Call No. 12- 1281 of August 13, 2012, again presented.

Moved by _____ that this ordinance do now pass.

ORDINANCE NO. _____

COUNCIL ACTION	YEAS	NAYS	PASS	ABSENT
COWNIE				
COLEMAN				
GRIESS				
HENSLEY				
MAHAFFEY				
MEYER				
MOORE				
TOTAL				

CERTIFICATE

I, DIANE RAUH, City Clerk of said City hereby certify that at a meeting of the City Council of said City of Des Moines, held on the above date, among other proceedings the above was adopted.


IN WITNESS WHEREOF, I have hereunto set my hand and affixed my seal the day and year first above written.

MOTION CARRIED APPROVED

_____ Mayor

_____ City Clerk

12-1281 4/30

 <p style="text-align: center;">Council Communication Office of the City Manager</p>	Date:	July 23, 2012
	Agenda Item No.	34
	Roll Call No.	<u>12-1281</u>
	Communication No.	<u>Council Communication: 12- 398</u>
	Submitted by:	Jeb E. Brewer, P.E. City Engineer

AGENDA HEADING:

Amending Chapter 114 of the Municipal Code regarding traffic regulation changes as follows:

- A. Installation of Metered Parking—South side of Locust Street east of 2nd Avenue.
- B. Installation of Metered Parking—West side of 5th Avenue between Locust Street and Grand Avenue.

SYNOPSIS:

Recommend approval of the staff recommendations, including first reading of the Ordinance regarding the traffic regulation changes.

FISCAL IMPACT:

Amount: Minor costs for signing modifications.

Funding Source: 2012-2013 Operating Budget, Page 80 Engineering Department Traffic & Transportation - Sign Installation and Maintenance, ENG100413

ADDITIONAL INFORMATION:

A. The Traffic and Transportation Division has reviewed the existing conditions on Locust Street east of Second Avenue since the end of the construction of the World Food Prize Building and the adjacent gardens. Traffic and Transportation has also been aware of a need for additional metered parking in this area since the loss of over 50 parking spaces in the former Second Avenue and Walnut Street Municipal Parking Lot (old Library Parking Lot). The following requested ordinance changes will establish a clear area for the D-Line and DART buses to load and unload passengers at their posted bus stop on Locust, as well as add six (6) new metered parking spaces for visitors to the World Food Prize, the YMCA, or other business entities in this area. The following revisions to the Municipal Code will place these changes into effect.

Sec. 114-4101. Locust Street--Robert D Ray Drive to Second Avenue.

Locust Street, on the south side, from a point 175 feet east of Second Avenue to a point 50 feet east of Second Avenue, two-hour meters, 8:00 a.m. to 6:00 p.m.

Sec. 114-3419. Locust Street--Robert D Ray Drive to Second Avenue.

~~Locust Street, on the south side, from Second Avenue to a point 200 feet east thereof, no parking any time.~~

~~Locust Street, on the south side, from Second Avenue to a point 50 feet east thereof, no parking anytime.~~

B. As part of an ongoing review process, Traffic and Transportation proposes to install seven new parking metered spaces on the west side of 5th Avenue between Grand Avenue and Locust Street. Until recently this area was used as a student drop-off and pick-up area, when the Downtown School was located in Keck City Center and in Capital Square. Staff has recently added a loading zone in this area to accommodate a request from a distributor who delivers in this area on a regular basis. The areas north and south of this location are configured for on-street parking. Adding these seven (7) parking metered spaces would be consistent with other on street parking provided in this area. The following revisions to the Municipal Code will place these changes into effect.

Sec. 114-3873.01 Fifth Avenue-- Locust Street to Grand Avenue.

Fifth Avenue, on the west side, from a point 25 feet north of Locust Street to a point 65 feet north thereof, four-hour meters, 8:00 a.m. to 6:00 p.m.

Fifth Avenue, on the west side, from a point 165 feet north of Locust Street to a point 70 feet south of Grand Avenue, four-hour meters, 8:00 a.m. to 6:00 p.m.

Sec. 114-2631. Fifth Avenue--Locust Street to Grand Avenue.

~~Fifth Avenue, on the west side, from Locust Street to Grand Avenue, loading zone, p:00 a.m. to 3:00 p.m. and 6:00 a.m. to 7:00 a.m., a point 26 feet north thereof, no parking anytime.~~

~~Fifth Avenue, on the west side, from a point 90 feet north of Locust Street to a point 75 feet north thereof, no parking anytime, 7:00 a.m. to 9:00 a.m. and 3:00 p.m. to 6:00 p.m.~~

~~Fifth Avenue, on the west side, from a point 25 south of Grand Avenue to a point 45 feet south thereof, commercial loading zone.~~

~~Fifth Avenue, on the west side, from Grand Avenue to a point 25 feet south thereof, no parking anytime.~~

PREVIOUS COUNCIL ACTION(S): NONE

BOARD/COMMISSION ACTION(S): NONE

ANTICIPATED ACTIONS AND FUTURE COMMITMENTS: NONE

For more information on this and other agenda items, please call the City Clerk's Office at 515-283-4209 or visit the Clerk's Office on the second floor of City Hall, 400 Robert D. Ray Drive. Council agendas are available to the public at the City Clerk's Office on Thursday afternoon preceding Monday's Council meeting. Citizens can also request to receive meeting notices and agendas by email by calling the Clerk's Office or sending their request via email to cityclerk@dm.gov.

SUMMARY OF ORDINANCE NO. _____

12-1198 3A
12-1281 46
3a

AN ORDINANCE to amend the Municipal Code of the City of Des Moines, Iowa, 2000, adopted by Ordinance No. 13,827, passed June 5, 2000, as heretofore amended, by amending Chapter 114 Traffic & Vehicle Regulations as summarized below. The complete text of the ordinance is available in the City of Des Moines City Clerk's Office, 400 Robert D. Ray Drive, Des Moines, Iowa, or on the City of Des Moines' website at www.dmgov.org.

DES MOINES TRAFFIC REGULATION CHANGES

Amending Chapter 114 of the Municipal Code regarding traffic regulation changes as follows:

- A. Installation of Metered Parking—South side of Locust Street east of 2nd Avenue.
- B. Installation of Metered Parking—West side of 5th Avenue between Locust Street and Grand Avenue.

FORM APPROVED:

K. Massier

Katharine Massier, Assistant City Attorney

T.M. Franklin Cownie, Mayor

Attest:

I, Diane Rauh, City Clerk of the City of Des Moines, Iowa, hereby certify that the above and foregoing is a summary of Ordinance No. _____, passed by the City Council of said City on _____, signed by the Mayor on _____, and published as provided by law in the Business Record on _____. Authorized by Publication Order No. _____.

Diane Rauh, City Clerk

12-1281 34
12-1178 46
32

ORDINANCE NO. _____

AN ORDINANCE to amend the Municipal Code of the City of Des Moines, Iowa, 2000, adopted by Ordinance No. 13,827, passed June 5, 2000, as heretofore amended, by amending Sections 114-2631, 114-3419 and 114-4101 and adding and enacting a new Section 114-3873.01, relating to traffic and vehicle regulations.

Be It Ordained by the City Council of the City of Des Moines, Iowa:

Section 1. That the Municipal Code of the City of Des Moines, Iowa, 2000, adopted by Ordinance No. 13,827, passed June 5, 2000, as heretofore amended, is hereby amended by amending Sections 114-2631, 114-3419 and 114-4101 and adding and enacting a new Section 114-3873.01, relating to traffic and vehicle regulations, as follows:

Sec. 114-2631. Fifth Avenue--Locust Street to Grand Avenue.

Fifth Avenue, on the east side, from Locust Street to Grand Avenue, no parking any time.

~~Fifth Avenue, on the west side, from Locust Street to Grand Avenue, loading zone, 9:00 a.m. to 3:00 p.m. and 6:00 p.m. to 7:00 a.m.~~ a point 26 feet north thereof, no parking any time.

~~Fifth Avenue, on the west side, from Locust Street to Grand Avenue, no parking 7:00 a.m. to 9:00 a.m. and 3:00 p.m. to 6:00 p.m.~~

Fifth Avenue, on the west side, from a point 90 feet north of Locust Street to a point 75 feet north thereof, no parking any time.

Fifth Avenue, on the west side, from a point 25 feet south of Grand Avenue to a point 45 feet south thereof, commercial loading zone.

Fifth Avenue, on the west side, from Grand Avenue to a point 25 feet south thereof, no parking any time.

Sec. 114-3419. Locust Street--Robert D Ray Drive to Second Avenue.

Locust Street, on the south side, from Robert D Ray Drive to a point 75 feet west thereof, no parking any time.

~~Locust Street, on the south side, from Second Avenue to a point 200 feet east thereof, no parking any time.~~

Locust Street, on the south side, from a point 214 feet east of Second Avenue to a point 39 feet west thereof, no parking any time.

Locust Street, on the north side, from a point 265 feet east of Second Avenue to a point 35 feet east thereof, commercial loading zone.

12-1281 12-1178
46
32

Locust Street, on the north side, from Second Avenue to a point 265 feet east thereof, no parking any time.

Locust Street, on the south side, from Second Avenue to a point 50 feet east thereof, no parking any time.

Sec. 114-3873.01. Fifth Avenue-Locust Street to Grand Avenue.

Fifth Avenue, on the west side, from a point 25 feet north of Locust Street to a point 65 feet north thereof, four-hour meters, 8:00 a.m. to 6:00 p.m.

Fifth Avenue, on the west side, from a point 165 feet north of Locust Street to a point 70 feet south of Grand Avenue, four-hour meters, 8:00 a.m. to 6:00 p.m.

Sec. 114-4101. Locust Street--Robert D Ray Drive to Second Avenue.

Locust Street, on the south side, from a point 75 feet west of Robert D Ray Drive to a point 600 feet west thereof, ten-hour meters, 8:00 a.m. to 6:00 p.m.

Locust Street, on the south side, parking meters BL-54 and BL-56 are designated ten-hour meters, 8:00 a.m. to 6:00 p.m., and are designated handicapped parking spaces subject to the same prohibition as is found in subsection 114-616(a) of this chapter.

Locust Street, on the north side, from Robert D Ray Drive to a point 700 feet west thereof, ten-hour meters, 8:00 a.m. to 6:00 p.m.

Locust Street, on the north side, parking meter BL-67 is designated a ten-hour meter, 8:00 a.m. to 6:00 p.m., and is designated a handicapped parking space and is subject to the same prohibition as is found in subsection 114-616(a) of this chapter.

Locust Street, on the north side, from a point 700 feet west of Robert D Ray Drive to a point 115 feet west thereof, two-hour meters, 8:00 a.m. to 6:00 p.m.

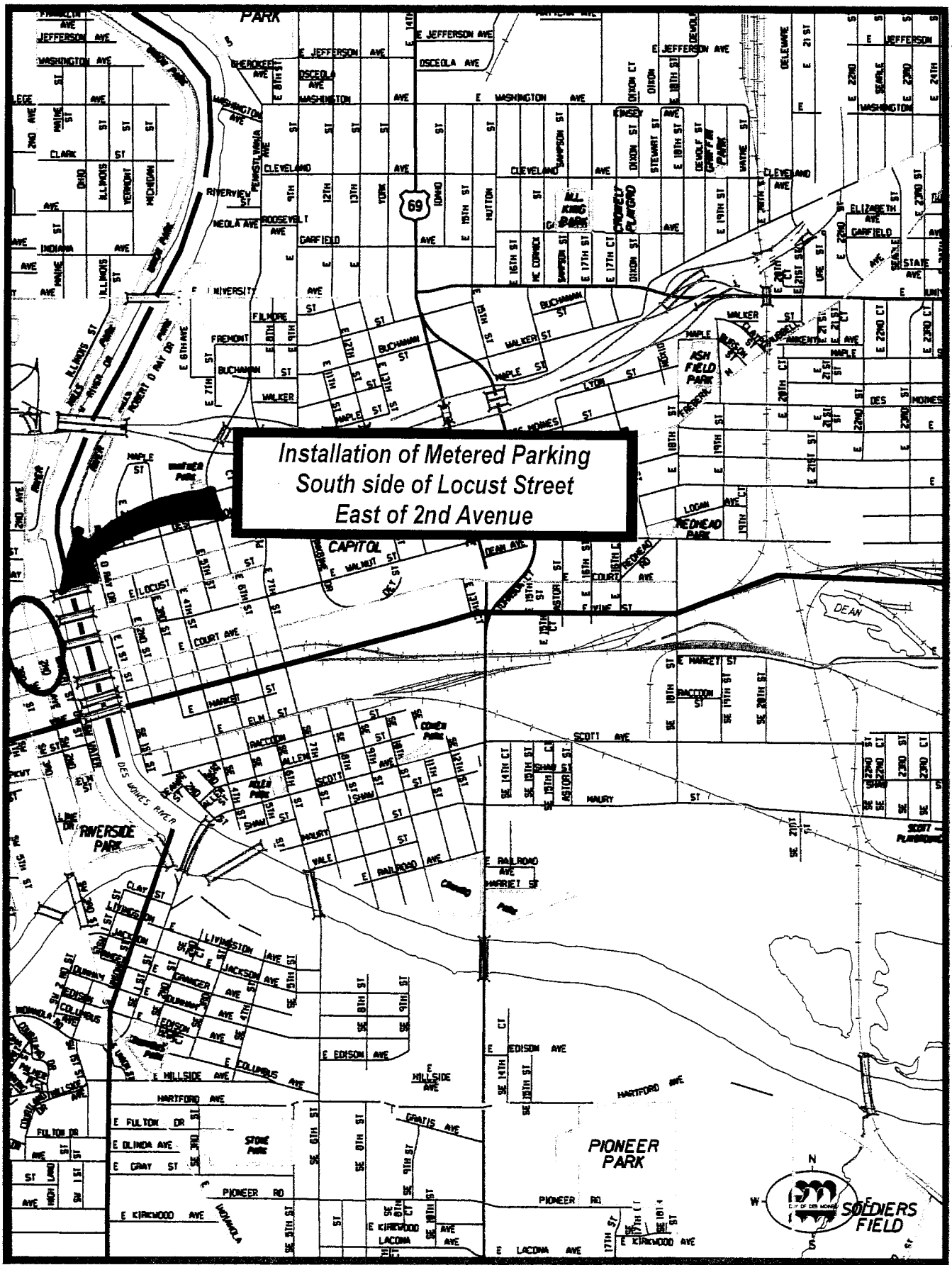
Locust Street, on the south side, from a point 700 feet west of Robert D Ray Drive to a point ~~200~~ 214 feet east of Second Avenue, two-hour meters, 8:00 a.m. to 6:00 p.m.

Locust Street, on the south side, from a point 175 feet east of Second Avenue to a point 50 feet east of Second Avenue, two-hour meters, 8:00 a.m. to 6:00 p.m.

Section 2. This ordinance shall be in full force and effect from and after its passage and publication as provided by law.

FORM APPROVED:

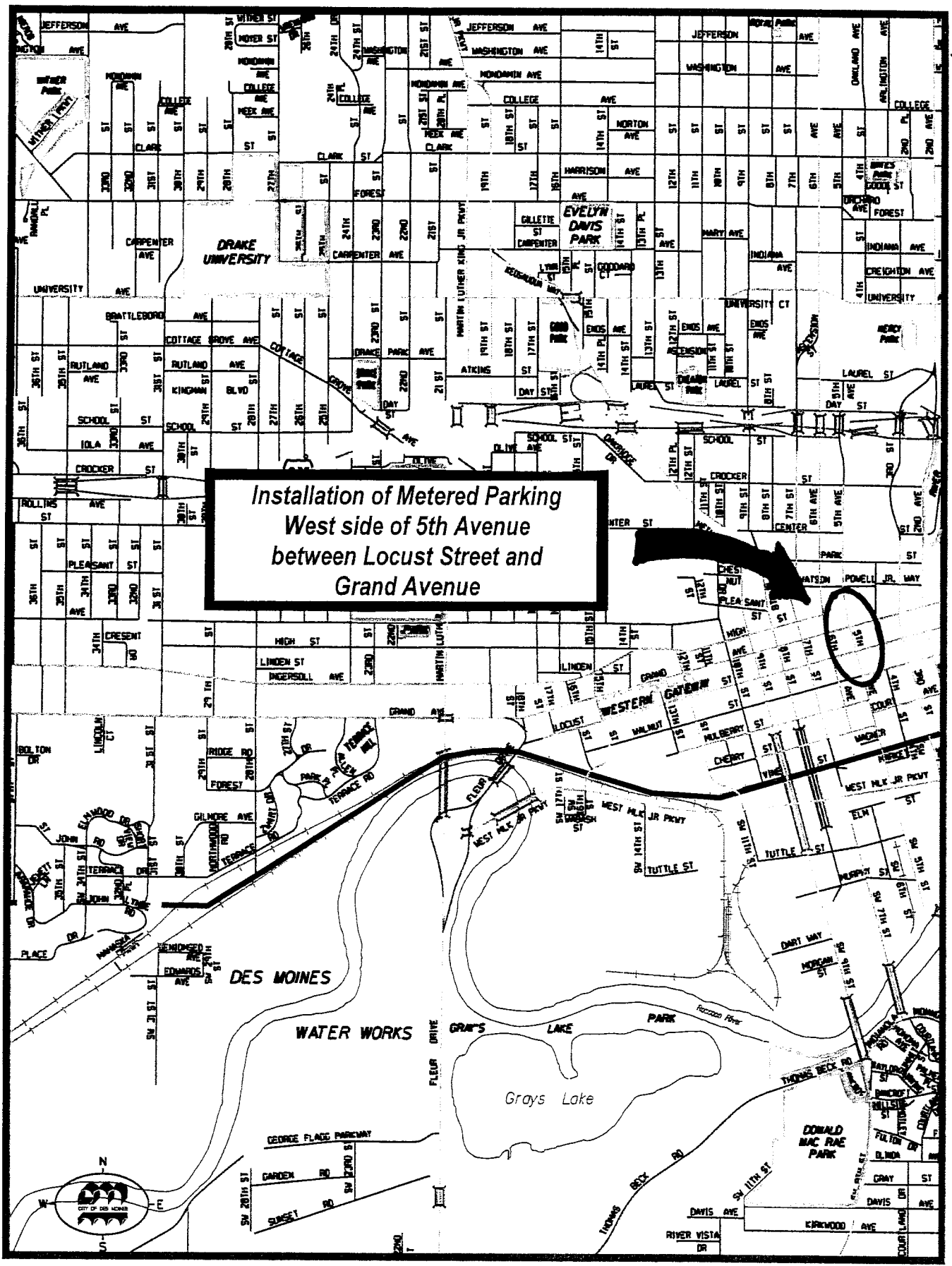
K. Massier
Katharine Massier
Assistant City Attorney



Installation of Metered Parking
South side of Locust Street
East of 2nd Avenue



12-1281
12-1178 34
46
38



**Installation of Metered Parking
West side of 5th Avenue
between Locust Street and
Grand Avenue**

