

★ **Roll Call Number**

Agenda Item Number

37

Date July 29, 2013

An Ordinance entitled, "AN ORDINANCE to amend the Municipal Code of the City of Des Moines, Iowa, 2000, adopted by Ordinance No. 13,827, passed June 5, 2000, as heretofore amended, is hereby amended by adding and enacting a new Section 114-671.1.1., and by amending Sections 114-3007, 114-3281, 114-3524 and 114-3637, relating to traffic and vehicle regulations",

which was considered and voted upon under Roll Call No. 13- 1128 of July 15, 2013; again presented.

Moved by _____ that this ordinance be considered and given second vote for passage.

(Second of three required readings)

COUNCIL ACTION	YEAS	NAYS	PASS	ABSENT
COWNIE				
COLEMAN				
GRIESS				
HENSLEY				
MAHAFFEY				
MEYER				
MOORE				
TOTAL				
MOTION CARRIED			APPROVED	
_____ Mayor				

CERTIFICATE

I, DIANE RAUH, City Clerk of said City hereby certify that at a meeting of the City Council of said City of Des Moines, held on the above date, among other proceedings the above was adopted.

IN WITNESS WHEREOF, I have hereunto set my hand and affixed my seal the day and year first above written.

_____ City Clerk



Roll Call Number

13-1128

Agenda Item Number

45 37

Date July 15, 2013

An Ordinance entitled, "AN ORDINANCE to amend the Municipal Code of the City of Des Moines, Iowa, 2000, adopted by Ordinance No. 13,827, passed June 5, 2000, as heretofore amended, is hereby amended by adding and enacting a new Section 114-671.1.1., and by amending Sections 114-3007, 114-3281, 114-3524 and 114-3637, relating to traffic and vehicle regulations",

presented.

Moved by Mahaffey that this ordinance be considered and given first vote for passage.

FORM APPROVED:

(First of three required readings)

K. Massier
Katharine Massier
Assistant City Attorney

(Council Communication No. 13-369)

Table with 5 columns: COUNCIL ACTION, YEAS, NAYS, PASS, ABSENT. Rows include COWNIE, COLEMAN, GRIESS, HENSLEY, MAHAFFEY, MEYER, MOORE, and TOTAL.

CERTIFICATE

I, DIANE RAUH, City Clerk of said City hereby certify that at a meeting of the City Council of said City of Des Moines, held on the above date, among other proceedings the above was adopted.

IN WITNESS WHEREOF, I have hereunto set my hand and affixed my seal the day and year first above written.

T. M. Franklin Council Mayor

Diane Rauh City Clerk



**Council
Communication**
Office of the City Manager

Date:	July 15, 2013
Agenda Item No.	45 37
Roll Call No.	13-1128
Communication No.	13-369
Submitted by:	Jeb E. Brewer, P.E., City Engineer

AGENDA HEADING:

Amending Chapter 114 of the Municipal Code regarding traffic regulation changes as follows:

- A. Installation of New Parking Meters—City of Des Moines Surface Lot on the Southeast Corner of E. 4th Street and E. Grand Avenue.
- B. Two-Sided Parking Restriction—Beaver Avenue between Madison Avenue and Shawnee Avenue.
- C. Reverse the Side of Existing Parking—Greenwood Drive between Tonawanda Drive and 42nd Street.
- D. One-Sided Parking Restriction Change—North Valley Drive from SW 56th Street to SW 59th Street.
- E. Two-Sided Parking Restriction—E. Sheridan Avenue between Idaho Street and E. 16th Street.

SYNOPSIS:

Recommend approval of the staff recommendations, including first reading of the Ordinance regarding the traffic regulation changes.

FISCAL IMPACT:

Amount: Minor costs for signing modifications.

Funding Source: 2013-2014 Operating Budget, Page 80 Engineering Department Traffic & Transportation - Sign Installation and Maintenance, EG062080

ADDITIONAL INFORMATION:

- A. A recent purchase of the parking lot on the Southeast corner of East Fourth Street and East Grand Avenue will allow the installation of the new credit card parking meters to provide retail parking spaces for the various businesses in this area. The following ordinance revisions will add this parking lot to the City Code so that the parking meter items may be installed.

Sec. 114-671.1.1 409 E. Grand Municipal Parking Lot.

(a) The city engineer is hereby authorized to install parking meters in the following described municipally-owned parking lot: E 47.5 F LOT 6 BLK 9 EAST FORT DES MOINES; in the City of Des Moines, Iowa for the purpose of, and in such numbers, and at such places as may be

necessary to the regulation, control and inspection of the parking of vehicles therein, subject to division 6 of this article, regulating parking meters.

(b) When installed, such parking meters shall be in operation between the hours of 8:00 a.m. and 6:00 p.m., Monday through Friday. Effective January 1, 2006 these parking meters shall conform to the parking meter rates listed Parking Meter District III, as is found in section 114-643 of this code.

(c) The following rate shall be charged for reserved monthly parking 8:00 a.m. until 6:00 p.m., Monday through Friday.

	<u>Effective</u> <u>1/01/09</u>
<u>Reserved</u> <u>Monthly</u>	<u>\$60.00</u>

B. This summer the City plans to resurface Beaver Avenue between Douglas Avenue and Aurora Avenue. Whenever a street is planned for resurfacing, staff reviews the existing pavement markings to see if any changes should be made. In reviewing Beaver Avenue between Madison Avenue and Shawnee Avenue, the three (3) lane road striping changes to a two (2) lane for about 400 feet, then goes back a three (3) lane. This was done back in the late 1990s, as part of the original "Beaver Avenue Three-Lane Striping" project. At that time, this was near the north end of the three (3) lane area, which ended at Aurora Avenue.

Recently, Beaver Avenue was widened between Aurora Avenue and Lower Beaver Avenue and is now a three (3) lane road with bike lanes all the way from Urbandale Avenue to Lower Beaver Road, with the exception of this short 400-foot section between Madison and Shawnee. Changing this small segment to a three (3) lane roadway would provide for safer left turns into the driveways and also allow the bike lanes to be extended through this area. It would require that on-street parking be eliminated in this 400-foot area.

At their June 18, 2013 meeting, the Traffic Safety Committee concurred with staff recommendation that, for safety and bicycle lane continuity reasons, Beaver Avenue between Madison and Shawnee be marked as a three (3) lane roadway, with bicycle lanes, to match the remainder of this roadway section and that parking be prohibited on both sides of Beaver Avenue between Madison Avenue and Shawnee Avenue. The following revisions to the Municipal Code will place these changes into effect.

Sec. 114-3007. Beaver Avenue--Douglas Avenue to north city limits.

~~Beaver Avenue, on both sides, from Douglas Avenue to a point 290 feet north of Madison Avenue, no parking any time.~~

~~Beaver Avenue, on both sides, from Douglas Avenue a point 100 feet south of Shawnee Avenue to the north city limits, to a point 290 feet north of Madison Avenue, no parking any time.~~

C. Staff received a petition from the residents on Greenwood Drive between Tonawanda Drive and 42nd Street, requesting that parking be reversed on their street. It is currently prohibited on the north side of the street, and the petition asked that it be switched to the south side of the street. The petition was signed by 100% of the affected residents. Staff reviewed the street conditions, and concurred that the parking side could be reversed.

At their June 18, 2013 meeting, the Traffic Safety Committee concurred with staff recommendation that, based on the consensus of the affected residents, the parking restriction be reversed so that parking is prohibited on the south side of the street and allowed on the north side of the street. "Corner Clearance" parking restrictions would be placed at both 42nd Street and at Tonawanda Drive. The following revisions to the Municipal Code will place these changes into effect.

Sec. 114-3281. Greenwood Drive--Thirty-eighth Place to Forty-fifth Street.

Greenwood Drive, on the south side, from Thirty-eighth Place to Forty-second Street ~~Tonawanda Drive~~, no parking any time.

Greenwood Drive, on the north side, from a point 50 feet east of Forty-second Street ~~Tonawanda Drive~~ to a point 775 feet west of Forty-third Street, no parking any time.

Greenwood Drive, on the north south side, from Tonawanda Drive ~~Forty-second Street~~ to a point 50 100 feet west east thereof, no parking any time.

- D. Staff received a request from the Westwood Neighborhood Association to look at the on-street parking on North Valley Drive due to sight visibility and concerns related to trail head parking on the south side of the road for the trail that runs along the creek. Currently, parking is restricted on the south side of the road from SW 56th to SW 59th on this 28-foot wide street. The trail head is located just south of the bridge. This means that those wanting to use the trail must cross North Valley Drive just south of the bridge where there is limited visibility for cars or pedestrians to the crest in the bridge.

Due to the concerns expressed by the residents, the guidance given in the *Parking Restriction Policy*, and the need to provide better parking for the trail head on the south side of the road, staff recommended that the parking restriction be approved.

At their June 18, 2013 meeting, the Traffic Safety Committee concurred with staff recommendation that parking should remain prohibited on the south side of North Valley Drive from SW 56th Street to the south end of the bridge and from the south end of the bridge to SW 59th Street, parking should be prohibited on the north side of the road and allowed on the south side. The following revisions to the Municipal Code will place these changes into effect.

Sec. 114-3524. North Valley Drive--Southwest Fifty-sixth Street to Southwest Fifty-ninth Street.

North Valley Drive, on the south side, from Southwest Fifty-sixth Street to the south end of the Walnut Creek Bridge ~~Southwest Fifty-ninth Street~~, no parking any time.

North Valley Drive, on the north side, from the north end of the Walnut Creek Bridge to Southwest Fifty-ninth Street, no parking any time.

- E. Staff has received a request to restrict parking on the south side of E. Sheridan Avenue between Idaho Street and E. 16th Street. Parking is currently prohibited on the north side of the street and allowed on the south side. The City's Public Works Department has received complaints about the maintenance of this roadway. There are several issues in the area. This street is only 18 feet wide with open ditches on both sides. The street is a gravel road which has been stabilized with asphalt. There is a large amount of drainage which is eroding the ditches and affecting the edges

of the street. The on-street parking is further compromising the edge of the roadway. Public Works crews will dress the ditches and the roadway, but this will be an ongoing problem as long as parking is allowed on this street. Due to the concerns expressed, we are proposing to prohibit parking on both sides of the street. This will provide better access for emergency vehicles and help to protect the existing roadway edges on this narrow road.

At their June 18, 2013 meeting, the Traffic Safety Committee concurred with staff recommendation that parking should be prohibited on both sides of E. Sheridan Avenue between Idaho Street and E. 16th Street. The following revisions to the Municipal Code will place this change into effect.

Sec. 114-3637. East Sheridan Avenue--First Street to east city limits.

East Sheridan Avenue, on the north side, from East Fourteenth Street to Idaho Street East Sixteenth Street, no parking any time.

East Sheridan Avenue, on both sides, from Idaho Street to East Sixteenth Street, no parking any time.

PREVIOUS COUNCIL ACTION(S): NONE

BOARD/COMMISSION ACTION(S):

Board: Traffic Safety Committee

Date: June 18, 2013

Resolution Number: N/A

Action: Motion by Carl McPherson to approve staff's recommendation that parking be prohibited on both sides of Beaver Avenue between Madison Avenue and Shawnee Avenue, and the street be restriped to a three (3) lane roadway with bicycle lanes; seconded by Jim Windsor. Motion passed 5:0.

Board: Traffic Safety Committee

Date: June 18, 2013

Resolution Number: N/A

Action: Motion by Jim Windsor to approve staff's recommendation that the parking restriction be reversed so that parking is prohibited on the south side of the street and allowed on the north side of the street. "Corner Clearance" parking restriction would be placed at both 42nd Street and at Tonawanda Drive; seconded by Carl McPherson. Motion passed 5:0.

Board: Traffic Safety Committee

Date: June 18, 2013

Resolution Number: N/A

Action: Motion by Carl McPherson to approve staff's recommendation that parking remain prohibited on the south side of North Valley Drive from SW 56th Street to the south end of the bridge and from the south end of the bridge to SW 59th Street parking should be prohibited on the north side of the road and allowed on the south side; seconded by Jim Windsor. Motion passed 5:0.

Board: Traffic Safety Committee

Date: June 18, 2013

Resolution Number: N/A

Action: Motion by Carl McPherson to approve staff's recommendation that parking be prohibited on both sides of E. Sheridan Avenue from Idaho Street to E. 16th Street; seconded by Jim Windsor. Motion passed 5:0.

ANTICIPATED ACTIONS AND FUTURE COMMITMENTS: NONE

For more information on this and other agenda items, please call the City Clerk's Office at 515-283-4209 or visit the Clerk's Office on the first floor of City Hall, 400 Robert D. Ray Drive. Council agendas are available to the public at the City Clerk's Office on Thursday afternoon preceding Monday's Council meeting. Citizens can also request to receive meeting notices and agendas by email by calling the Clerk's Office or sending their request via email to cityclerk@dmgov.org.

AN ORDINANCE to amend the Municipal Code of the City of Des Moines, Iowa, 2000, adopted by Ordinance No. 13,827, passed June 5, 2000, as heretofore amended, by amending Chapter 114 Traffic & Vehicle Regulations as summarized below. The complete text of the ordinance is available in the City of Des Moines City Clerk's Office, 400 Robert D. Ray Drive, Des Moines, Iowa, or on the City of Des Moines' website at www.dmgov.org.

DES MOINES TRAFFIC REGULATION CHANGES

Amending Chapter 114 of the Municipal Code regarding traffic regulation changes as follows:

- A. Installation of New Parking Meters—City of Des Moines Surface Lot on the Southeast Corner of E 4th Street and E Grand Avenue.
- B. Two-Sided Parking Restriction—Beaver Avenue between Madison Avenue and Shawnee Avenue.
- C. Reverse the Side of Existing Parking—Greenwood Drive between Tonawonda Drive and 42nd Street.
- D. One-Sided Parking Restriction Change—North Valley Drive from SW 56th Street to SW 59th Street.
- E. Two-Sided Parking Restriction—E Sheridan Avenue between Idaho Street and E 16th Street.

FORM APPROVED:

Katharine Massier, Assistant City Attorney

T.M. Franklin Cownie, Mayor

Attest:

I, Diane Rauh, City Clerk of the City of Des Moines, Iowa, hereby certify that the above and foregoing is a summary of Ordinance No. _____, passed by the City Council of said City on _____, signed by the Mayor on _____, and published as provided by law in the Business Record on _____. Authorized by Publication Order No. _____.

Diane Rauh, City Clerk

13-1128
45
37

ORDINANCE NO. _____

AN ORDINANCE to amend the Municipal Code of the City of Des Moines, Iowa, 2000, adopted by Ordinance No. 13,827, passed June 5, 2000, as heretofore amended, is hereby amended by adding and enacting a new Section 114-671.1.1., and by amending Sections 114-3007, 114-3281, 114-3524 and 114-3637, relating to traffic and vehicle regulations.

Be It Ordained by the City Council of the City of Des Moines, Iowa:

Section 1. That the Municipal Code of the City of Des Moines, Iowa, 2000, adopted by Ordinance No. 13,827, passed June 5, 2000, as heretofore amended, is hereby amended by adding and enacting a new Section 114-671.1.1., and by amending Sections 114-3007, 114-3281, 114-3524 and 114-3637, relating to traffic and vehicle regulations, as follows:

Sec. 114-671.1.1. 409 E. Grand Municipal Parking Lot.

- (a) The city engineer is hereby authorized to install parking meters in the following described municipally-owned parking lot: E 47.5 F LOT 6 BLK 9 EAST FORT DES MOINES; in the City of Des Moines, Iowa for the purpose of, and in such numbers, and at such places as may be necessary to the regulation, control and inspection of the parking of vehicles therein, subject to division 6 of this article, regulating parking meters.
- (b) When installed, such parking meters shall be in operation between the hours of 8:00 a.m. and 6:00 p.m., Monday through Friday. Effective January 1, 2006 these parking meters shall conform to the parking meter rates listed Parking Meter District III, as is found in section 114-643 of this code.
- (c) The following rate shall be charged for reserved monthly parking 8:00 a.m. until 6:00 p.m., Monday through Friday.

	<u>Effective</u> <u>01/01/09</u>
<u>Reserved</u> <u>Monthly</u>	<u>\$60.00</u>

Sec. 114-3007. Beaver Avenue--Douglas Avenue to north city limits.

~~Beaver Avenue, on both sides, from Douglas Avenue to a point 290 feet north of Madison Avenue, no parking any time.~~

Beaver Avenue, on both sides, from Douglas Avenue a point 100 feet south of Shawnee Avenue to the north city limits, to a point 290 feet north of Madison Avenue, no parking any time.

Sec. 114-3281. Greenwood Drive--Thirty-eighth Place to Forty-fifth Street.

Greenwood Drive, on the south side, from Thirty-eighth Place to Forty-second Street~~Tenawanda Drive~~, no parking any time.

Greenwood Drive, on the north side, from a point 50 feet east of Forty-second Street~~Tenawanda Drive~~ to a point 775 feet west of Forty-third Street, no parking any time.

Greenwood Drive, on the north-south side, from Tonawanda Drive Forty-second Street to a point 50-100 feet west-east thereof, no parking any time.

Sec. 114-3524. North Valley Drive--Southwest Fifty-sixth Street to Southwest Fifty-ninth Street.

North Valley Drive, on the south side, from Southwest Fifty-sixth Street to the south end of the Walnut Creek Bridge~~Southwest Fifty-ninth Street~~, no parking any time.

North Valley Drive, on the north side, from the north end of the Walnut Creek Bridge to Southwest Fifty-ninth Street, no parking any time.

Sec. 114-3637. East Sheridan Avenue--First Street to east city limits.

East Sheridan Avenue, on the north side, from First Street to East Ninth Street, no parking any time.

East Sheridan Avenue, on the south side, from First Street to Oxford Street, no parking any time.

East Sheridan Avenue, on the south side, from Saylor Road to a point 100 feet west thereof, no parking any time.

East Sheridan Avenue, on the south side, from East Ninth Street to a point 50 feet east of East Fourteenth Street, no parking any time.

East Sheridan Avenue, on the north side, from East Fourteenth Street to a point 50 feet west thereof, no parking any time.

East Sheridan Avenue, on the north side, from East Fourteenth Street to Idaho Street~~East Sixteenth Street~~, no parking any time.

East Sheridan Avenue, on both sides, from Idaho Street to East Sixteenth Street, no parking any time.

East Sheridan Avenue, on the north side, from Sampson Street to Glenbrook Drive, no parking any time.

East Sheridan Avenue, on the north side, from Dixon Street to a point 810 feet east thereof, no parking any time.

East Sheridan Avenue, on the south side, from a point 170 feet west of East Twenty-third Street to East Twenty-fifth Street, no parking any time.

East Sheridan Avenue, on the north side, from East Twenty-fifth Street to Avenue Frederick M. Hubbell, no parking any time.

East Sheridan Avenue, on the south side, from East Twenty-fifth Street to a point 60 feet east thereof, no parking any time.

East Sheridan Avenue, on the south side, from Avenue Frederick M. Hubbell to a point 95 feet west thereof, no parking any time.

East Sheridan Avenue, on the north side, from East Forty-second Street to a point 75 feet east thereof, no parking any time.

East Sheridan Avenue, on the south side, from East Thirty-fifth Street to East Thirty-eighth Street, no parking any time.

East Sheridan Avenue, on the north side, from Williams Street to East Forty-second Street, school bus loading and unloading 7:00 a.m. to 5:00 p.m. school days.

East Sheridan Avenue, on the south side, from East Forty-second Street to the east city limits, no parking any time.

Section 2. This ordinance shall be in full force and effect from and after its passage and publication as provided by law.

FORM APPROVED:

K. Massier

Katharine Massier
Assistant City Attorney

SUMMARY OF ORDINANCE NO. _____

~~13-1128~~
48
37

AN ORDINANCE to amend the Municipal Code of the City of Des Moines, Iowa, 2000, adopted by Ordinance No. 13,827, passed June 5, 2000, as heretofore amended, by amending Chapter 114 Traffic & Vehicle Regulations as summarized below. The complete text of the ordinance is available in the City of Des Moines City Clerk's Office, 400 Robert D. Ray Drive, Des Moines, Iowa, or on the City of Des Moines' website at www.dmgov.org.

DES MOINES TRAFFIC REGULATION CHANGES

Amending Chapter 114 of the Municipal Code regarding traffic regulation changes as follows:

- A. Installation of New Parking Meters—City of Des Moines Surface Lot on the Southeast Corner of E 4th Street and E Grand Avenue.
- B. Two-Sided Parking Restriction—Beaver Avenue between Madison Avenue and Shawnee Avenue.
- C. Reverse the Side of Existing Parking—Greenwood Drive between Tonawonda Drive and 42nd Street.
- D. One-Sided Parking Restriction Change—North Valley Drive from SW 56th Street to SW 59th Street.
- E. Two-Sided Parking Restriction—E Sheridan Avenue between Idaho Street and E 16th Street.

FORM APPROVED:

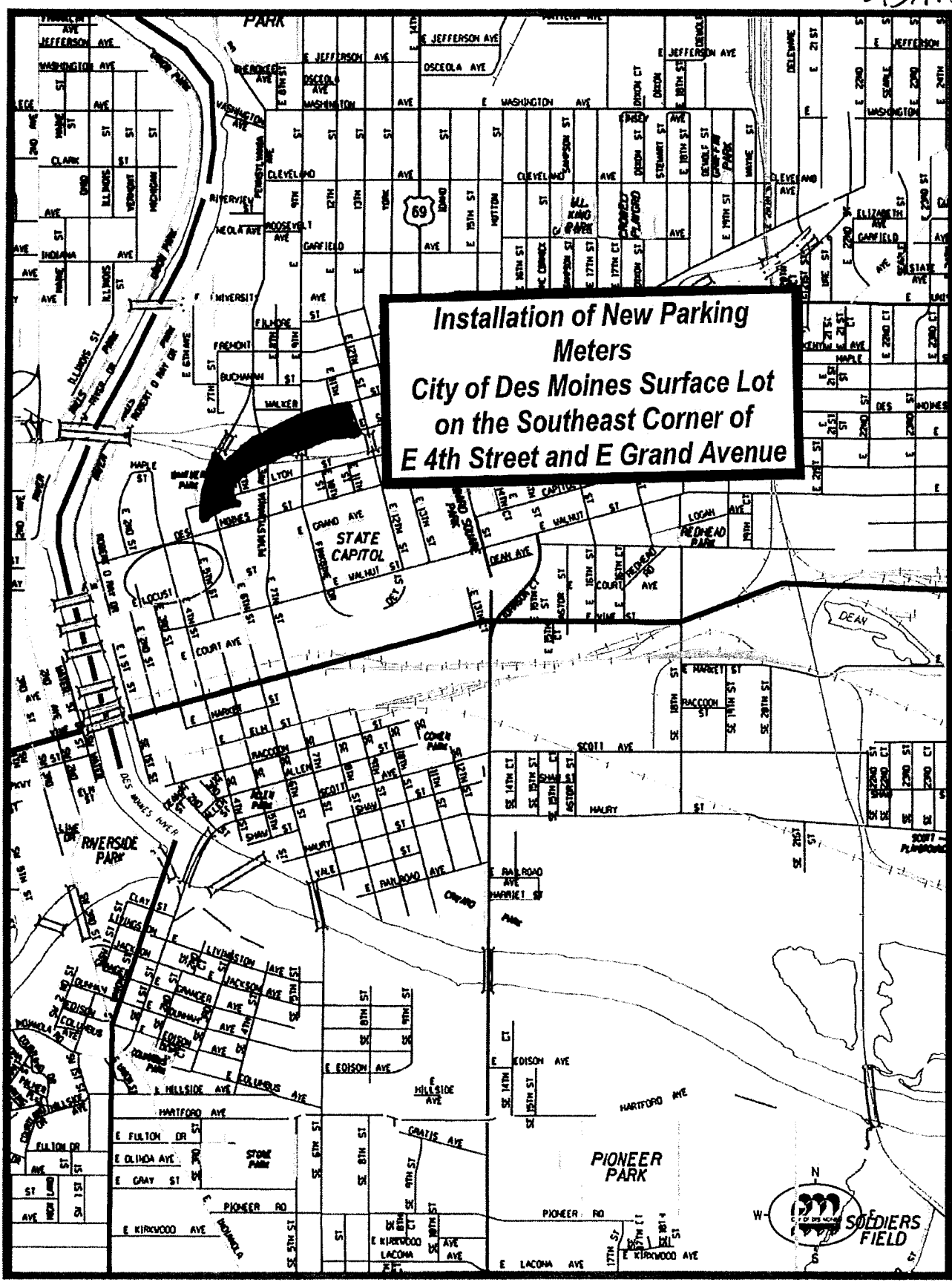
Katharine Massier, Assistant City Attorney

T.M. Franklin Cownie, Mayor

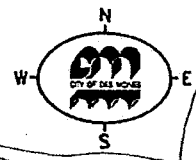
Attest:

I, Diane Rauh, City Clerk of the City of Des Moines, Iowa, hereby certify that the above and foregoing is a summary of Ordinance No. _____, passed by the City Council of said City on _____, signed by the Mayor on _____, and published as provided by law in the Business Record on _____. Authorized by Publication Order No. _____.

Diane Rauh, City Clerk



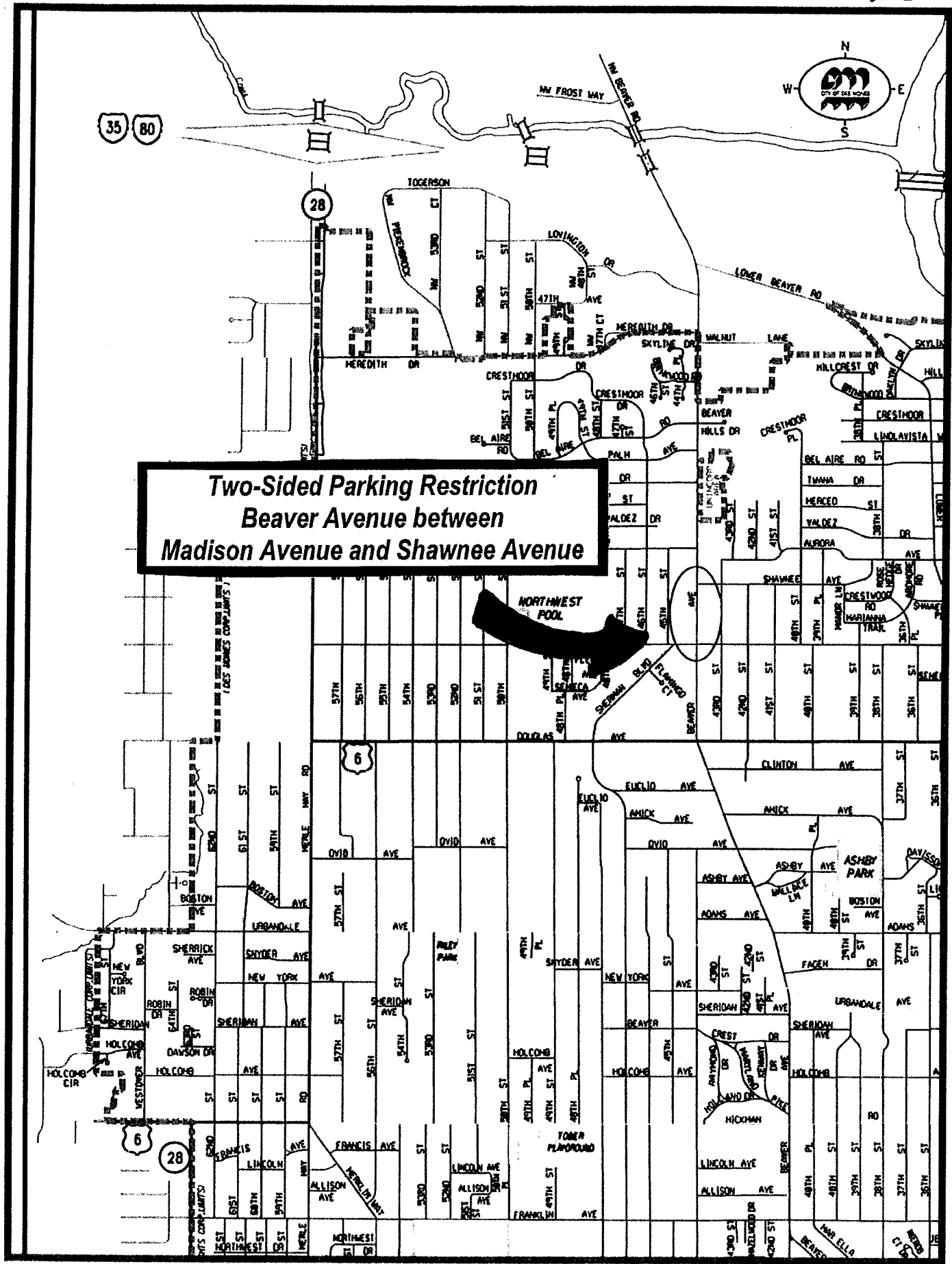
13-1128
45B. 37



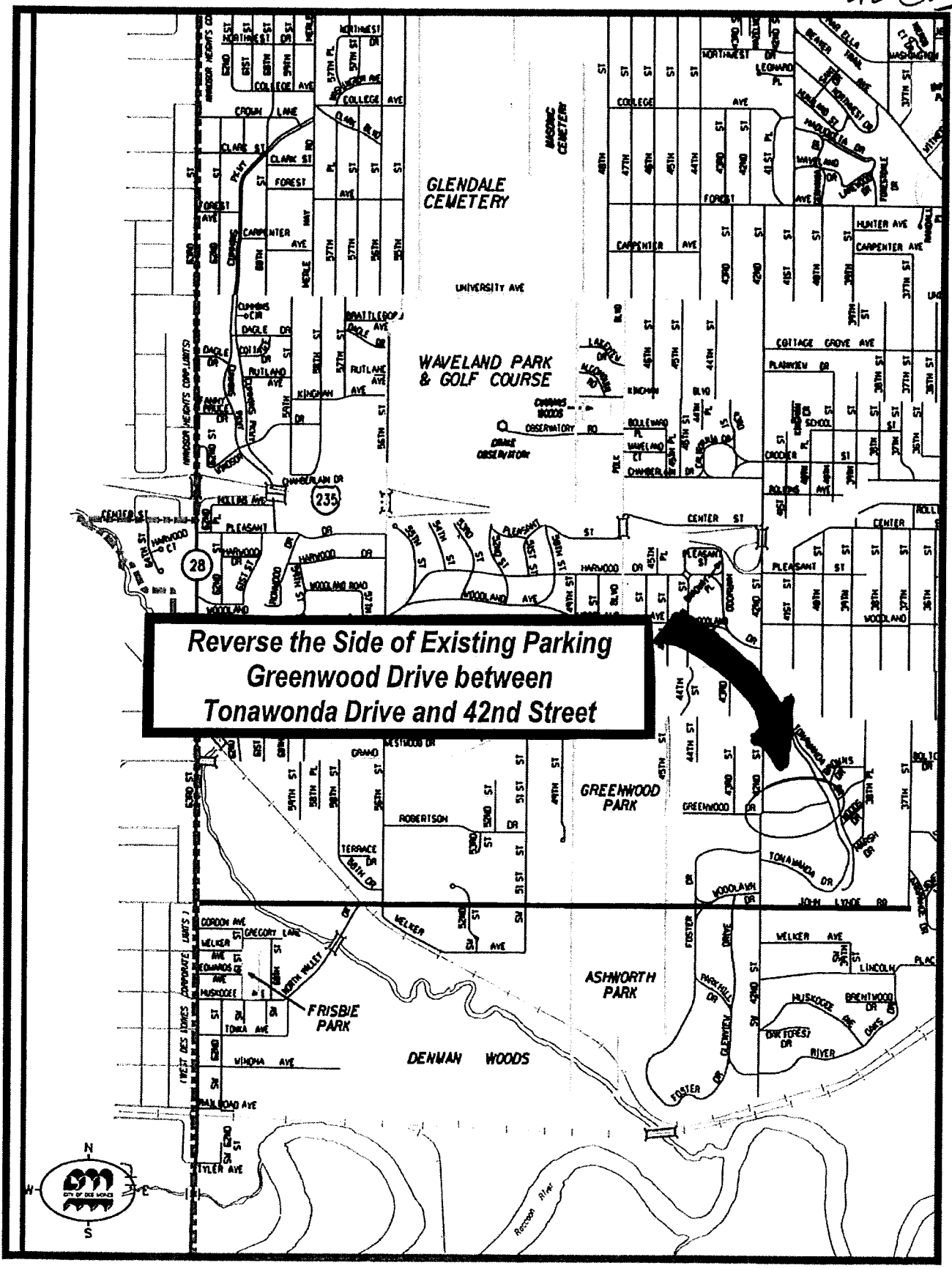
35 80

28

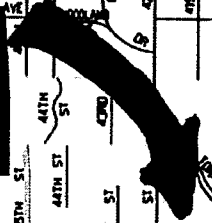
**Two-Sided Parking Restriction
Beaver Avenue between
Madison Avenue and Shawnee Avenue**



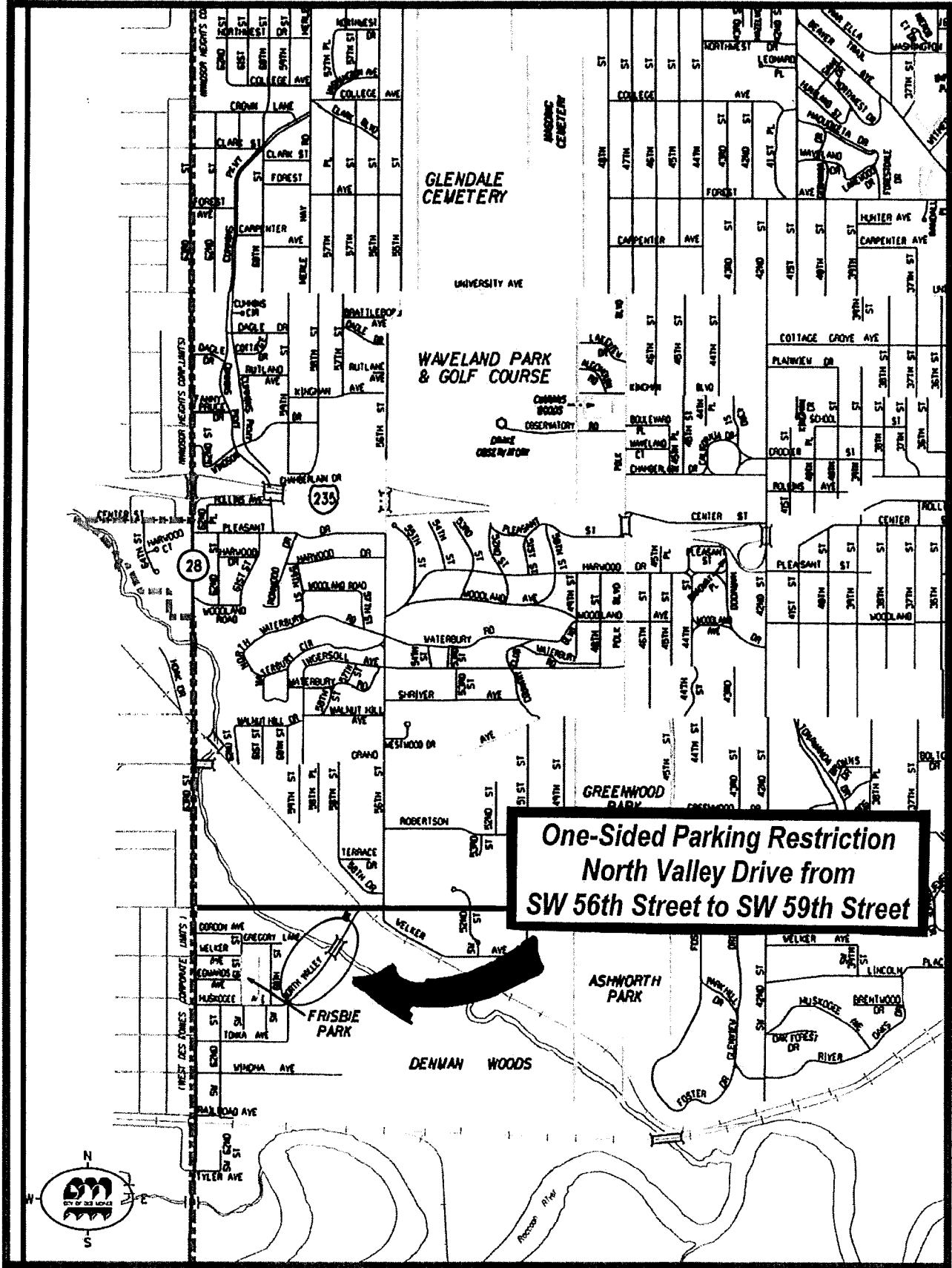
13-H-28
45c.31



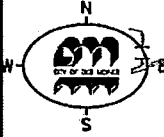
**Reverse the Side of Existing Parking
Greenwood Drive between
Tonawonda Drive and 42nd Street**



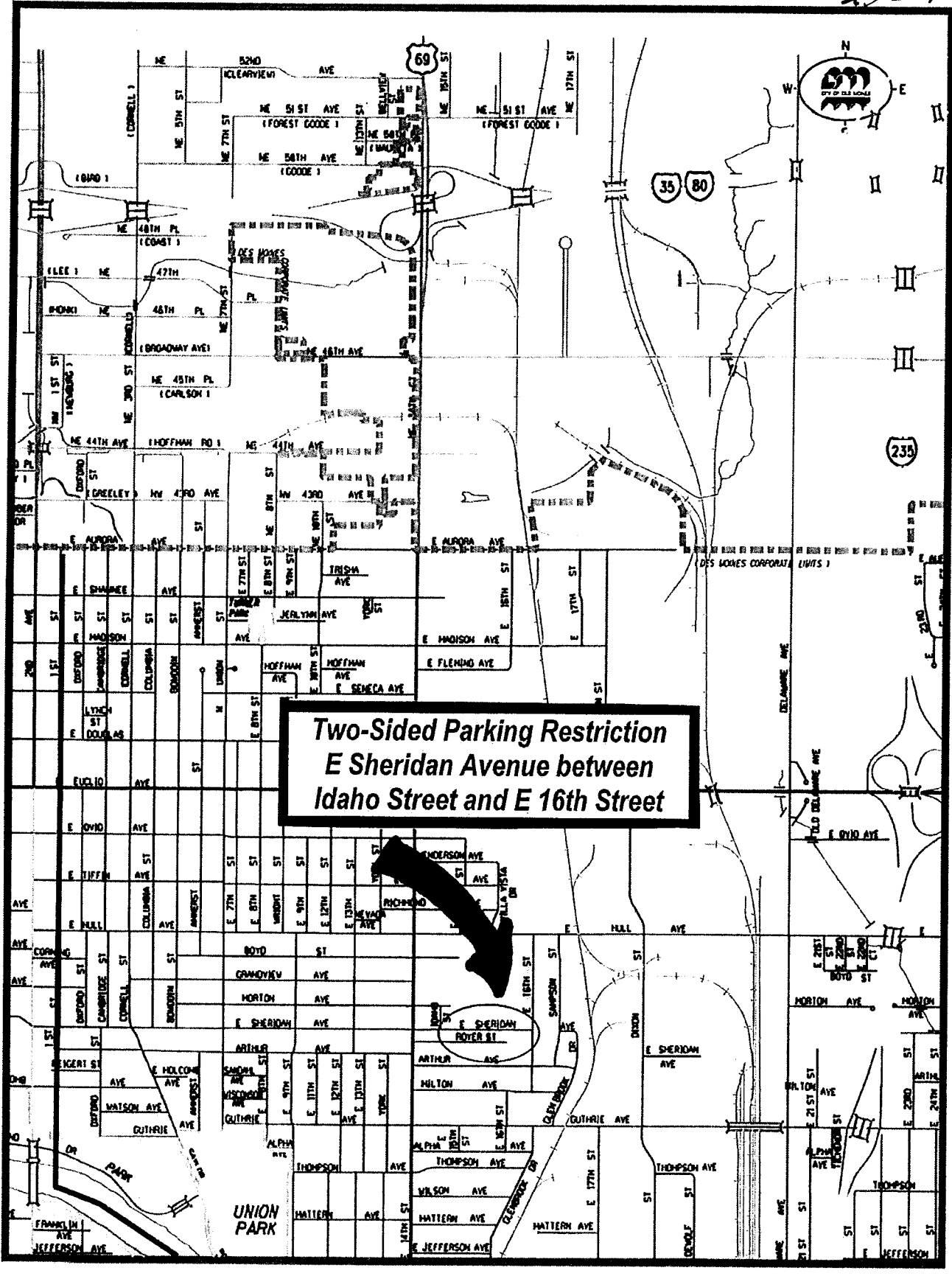
13-1128
450.37



**One-Sided Parking Restriction
North Valley Drive from
SW 56th Street to SW 59th Street**



13-1128
45E.37



**Two-Sided Parking Restriction
E Sheridan Avenue between
Idaho Street and E 16th Street**

