

Date May 5, 2014

An Ordinance entitled, " AN ORDINANCE to amend the Municipal Code of the City of Des Moines, Iowa, 2000, adopted by Ordinance No. 13,827, passed June 5, 2000, as heretofore amended, is hereby amended by amending Sections 114-611, 114-638, 114-3112, 114-3508, 114-3908, 114-3914, 114-3929 and 114-4025, relating to traffic and vehicle regulations",

(Council Communication No. 14-198)

presented.

Moved by _____ that this ordinance be considered and given first vote for passage.

FORM APPROVED:

(First of three required readings)

K. Massier

Katharine Massier
Assistant City Attorney

COUNCIL ACTION	YEAS	NAYS	PASS	ABSENT
COWNIE				
COLEMAN				
GATTO				
GRAY				
HENSLEY				
MAHAFFEY				
MOORE				
TOTAL				

MOTION CARRIED

APPROVED

Mayor

CERTIFICATE

I, DIANE RAUH, City Clerk of said City hereby certify that at a meeting of the City Council of said City of Des Moines, held on the above date, among other proceedings the above was adopted.

IN WITNESS WHEREOF, I have hereunto set my hand and affixed my seal the day and year first above written.

City Clerk

SUMMARY OF ORDINANCE NO. _____

AN ORDINANCE to amend the Municipal Code of the City of Des Moines, Iowa, 2000, adopted by Ordinance No. 13,827, passed June 5, 2000, as heretofore amended, by amending Chapter 114 Traffic & Vehicle Regulations as summarized below. The complete text of the ordinance is available in the City of Des Moines City Clerk's Office, 400 Robert D. Ray Drive, Des Moines, Iowa, or on the City of Des Moines' website at www.dmgov.org.

DES MOINES TRAFFIC REGULATION CHANGES

Amending Chapter 114 of the Municipal Code Regarding Traffic Regulation Changes as follows:

- A. Installation of Parking Meters on Both Sides of Mulberry Street west of 9th Street.
- B. Removal of Rush-Hour Restriction—East Side of 5th Avenue between Locust Street and Walnut Street.
- C. Removal of Handicapped Parking Meter—South Side of Grand Avenue between 5th Avenue and 6th Avenue.
- D. Additional Handicapped Parking Meter—North Side of Locust Street between 10th Street and 11th Street.
- E. Boundary Changes to Parking Meter District III.
- F. Revisions to the Municipal Code to Agree With Current Signing Conditions in the Court Avenue Entertainment District.

FORM APPROVED:

Katharine Massier, Assistant City Attorney

T.M. Franklin Cownie, Mayor

Attest:

I, Diane Rauh, City Clerk of the City of Des Moines, Iowa, hereby certify that the above and foregoing is a summary of Ordinance No. _____, passed by the City Council of said City on _____, signed by the Mayor on _____, and published as provided by law in the Business Record on _____. Authorized by Publication Order No. _____.

Diane Rauh, City Clerk

ORDINANCE NO. _____

AN ORDINANCE to amend the Municipal Code of the City of Des Moines, Iowa, 2000, adopted by Ordinance No. 13,827, passed June 5, 2000, as heretofore amended, is hereby amended by amending Sections 114-611, 114-638, 114-3112, 114-3508, 114-3908, 114-3914, 114-3929 and 114-4025, relating to traffic and vehicle regulations.

Be It Ordained by the City Council of the City of Des Moines, Iowa:

Section 1. That the Municipal Code of the City of Des Moines, Iowa, 2000, adopted by Ordinance No. 13,827, passed June 5, 2000, as heretofore amended, is hereby amended by amending Sections 114-611, 114-638, 114-3112, 114-3508, 114-3908, 114-3914, 114-3929 and 114-4025, relating to traffic and vehicle regulations, as follows:

Sec. 114-611. Bus loading zones.

- (a) When signs are erected giving notice thereof, no person shall park any vehicle, other than a bus for the purpose of loading or unloading passengers at any of the locations designated in division 9 of article XVI of this chapter as subject to such restriction.
 - (1) If days and times are indicated on the sign, bus loading and unloading is allowed only during those dates and times.
 - (2) Unless posted otherwise, Ssuch bus shall not park for such purpose for a time exceeding 20 minutes.
- (b) A person who violates any provision of this section shall pay a fine of \$15.00.

Sec. 114-638. Parking meter and resident permit parking district no. III.

Parking meter district no. III shall be constituted of all the streets and avenues located within the area bounded by the west side of the Des Moines River, ~~south~~ north of ~~Court Avenue~~ West M.L. King Jr. Parkway; thence north to the north side of Grand Avenue; thence east to the west side of Robert D Ray Drive; thence north 700 feet; thence east to a point east of East Fifth Street, on the north side of Lyon Street; thence east to the ~~west~~ east side of ~~East Twelfth Street~~ Pennsylvania Avenue; thence south to the south side of ~~Des Moines~~ East Locust Street; thence ~~west~~ south on the east side of East Seventh Street to the ~~east~~ north side of ~~Pennsylvania Avenue~~ West M.L. King Jr. Parkway, north east of ~~East Locust~~ Southeast Seventh Street; ~~thence south to the south side of East Locust Street at East Seventh Street; thence south to the south side of East Vine Street;~~ thence west along the north side of West M.L. King Jr. Parkway to the ~~west side of Robert D Ray Drive; thence north to the south side of East Court Avenue; thence west to the~~ point of beginning, except parking meter districts no. I and II as described in sections 114-636 and 114-637 of this division.

Sec. 114-3112. Court Avenue--Second Avenue to Third Street.

Court Avenue, on the south side, from Second Avenue to a point 25 feet west thereof, no parking any time.

Court Avenue, on both sides, from Third Street to a point 45 feet east thereof, no parking any time.

Court Avenue, on the north side, from Second Avenue to a point ~~115~~ 45 feet west thereof, no parking any time.

Court Avenue, on the north side, from a point 45 feet west of Second Avenue to Third Street, bus loading and unloading:

(1) 6:00 p.m. Friday to 3:00 a.m. Saturday.

(2) 6:00 p.m. Saturday to 3:00 a.m. Sunday.

Sec. 114-3508. Mulberry Street--Ninth Street to Tenth Street.

Mulberry Street, on the north side, from Tenth Street to a point 19 feet east thereof, no parking any time.

Mulberry Street, on the north side, from Ninth Street to a point ~~76~~ 15 feet ~~west thereof~~ east of Tenth Street, no parking any time.

Mulberry Street, on the north side, from a point 125 feet west of Ninth Street, to a point 15 feet west thereof, no parking any time.

Mulberry Street, on the south side, from Ninth Street to a point ~~145~~ 30 feet ~~east of Tenth Street~~ west thereof, no parking any time.

Sec. 114-3908. Court Avenue--Second Avenue to Third Street.

Court Avenue, on the south side, from a point 25 feet west of Second Avenue to a point 45 feet east of Third Street, two-hour meters, 8:00 a.m. to 6:00 p.m.

Court Avenue, on the south side, parking meter C-216, is designated a ten-hour meter, 8:00 a.m. to 6:00 p.m., and is designated a handicapped parking space and is subject to the same prohibitions as is found in subsection 114-616(a) of this chapter.

Court Avenue, on the north side, from a point ~~115~~ 45 feet west of Second Avenue to a point 45 feet east of Third Street, two-hour meters, 8:00 a.m. to 6:00 p.m.

Sec. 114-3914. Grand Avenue--Fifth Avenue to Sixth Avenue.

Grand Avenue, on the south side, from Fifth Avenue to Sixth Avenue, two-hour meters, 8:00 a.m. to 6:00 p.m.

~~Grand Avenue on the south side, parking meter G-510, two-hour meter, 8:00 a.m. to 6:00 p.m., is designated a handicapped parking space and is subject to the same prohibition as is found in subsection 114-616(a) of this chapter.~~

Grand Avenue, on the south side, parking meter G-512, two-hour meter, 8:00 a.m. to 6:00 p.m., is designated a handicapped parking space and is subject to the same prohibition as is found in subsection 114-616(a) of this chapter.

Grand Avenue, on the south side, parking meter G-520, two-hour meter, 8:00 a.m. to 6:00 p.m., is designated a handicapped parking space and is subject to the same prohibition as is found in subsection 114-616(a) of this chapter.

Sec. 114-3929. Mulberry Street--Ninth Street to Tenth Street.

Mulberry Street, on the north side, from a point 15 feet west of Ninth Street to a point 110 feet west thereof, four-hour meters, 8:00 a.m. to 6:00 p.m.

Mulberry Street, on the north side, from a point 19 feet east of Tenth Street to a point 57 feet east thereof, four-hour meters, 8:00 a.m. to 6:00 p.m.

Mulberry Street, on the south side, from a point 30 feet west of Ninth Street to a point 100 feet west thereof, four-hour meters, 8:00 a.m. to 6:00 p.m.

Mulberry Street, on the south side, from Tenth Street to a point 105 feet east thereof, four-hour meters, 8:00 a.m. to 6:00 p.m.

Sec. 114-4025. Locust Street--Tenth Street to Twelfth Street.

Locust Street, on the south side, from a point 30 feet west of Tenth Street to a point 110 feet west thereof, two-hour meters, 9:00 a.m. to 4:00 p.m.

Locust Street, on the south side, from a point 215 feet west of Tenth Street to a point 30 feet east of Twelfth Street, two-hour meters, 9:00 a.m. to 4:00 p.m.

Locust Street, on the north side, from a point 40 feet west of Tenth Street to a point 80 feet west thereof, two-hour meters, 6:00 a.m. to 6:00 p.m.

Locust Street, on the north side, parking meter L-1001, two-hour meter, 8:00 a.m. to 6:00 p.m., is designated a handicapped parking space and is subject to the same prohibition as is found in subsection 114-616(a) of this chapter.

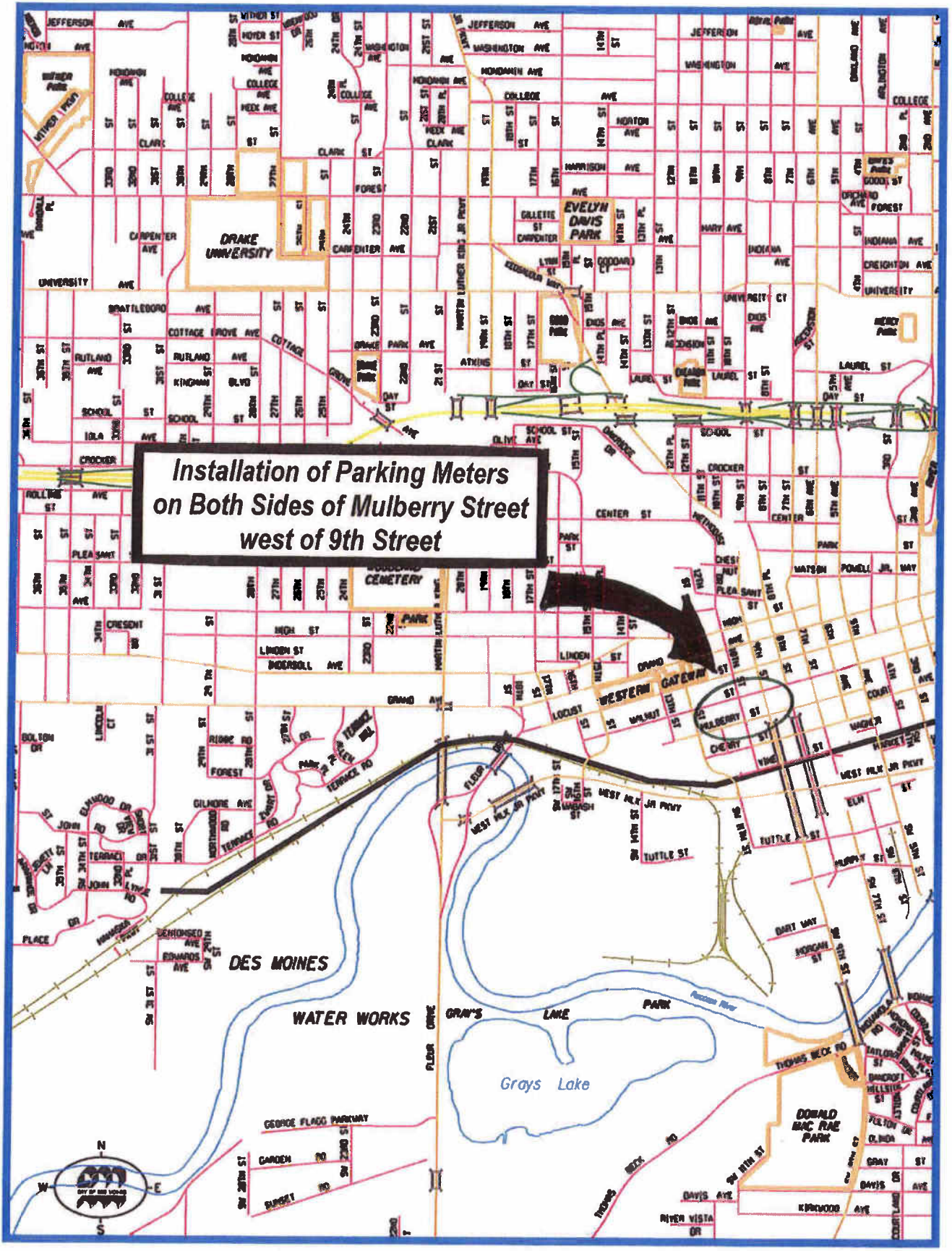
Locust Street, on the north side, from a point 145 feet west of Tenth Street to Twelfth Street, two-hour meters, 6:00 a.m. to 8:00 p.m.

Locust Street, on the north side, parking meter L-1009, two-hour meter, 8:00 a.m. to 6:00 p.m., is designated a handicapped parking space and is subject to the same prohibition as is found in subsection 114-616(a) of this chapter.

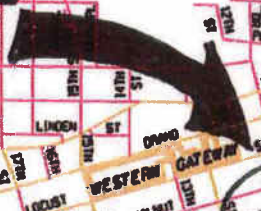
Section 2. This ordinance shall be in full force and effect from and after its passage and publication as provided by law.

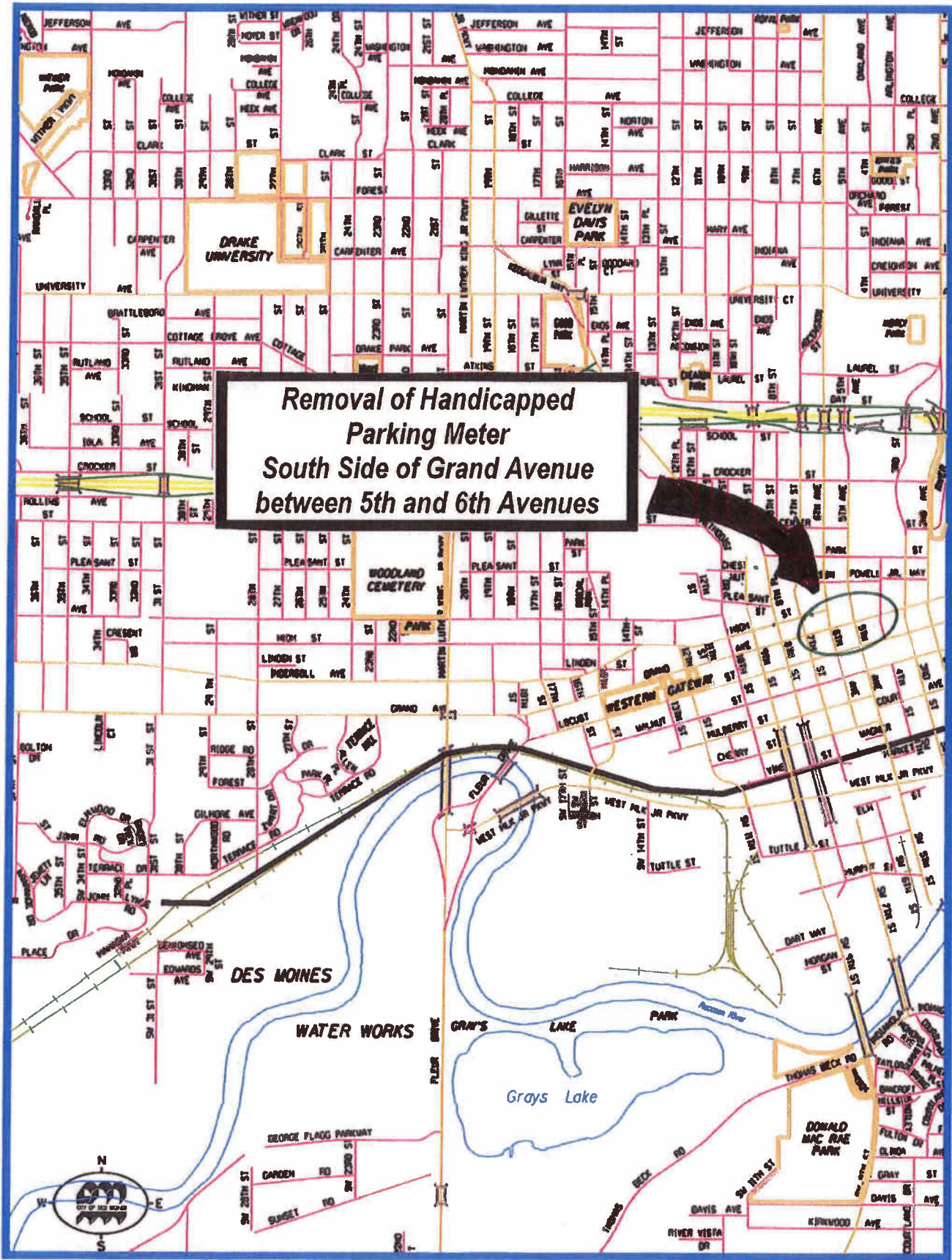
FORM APPROVED:

K. Massier
Katharine Massier
Assistant City Attorney



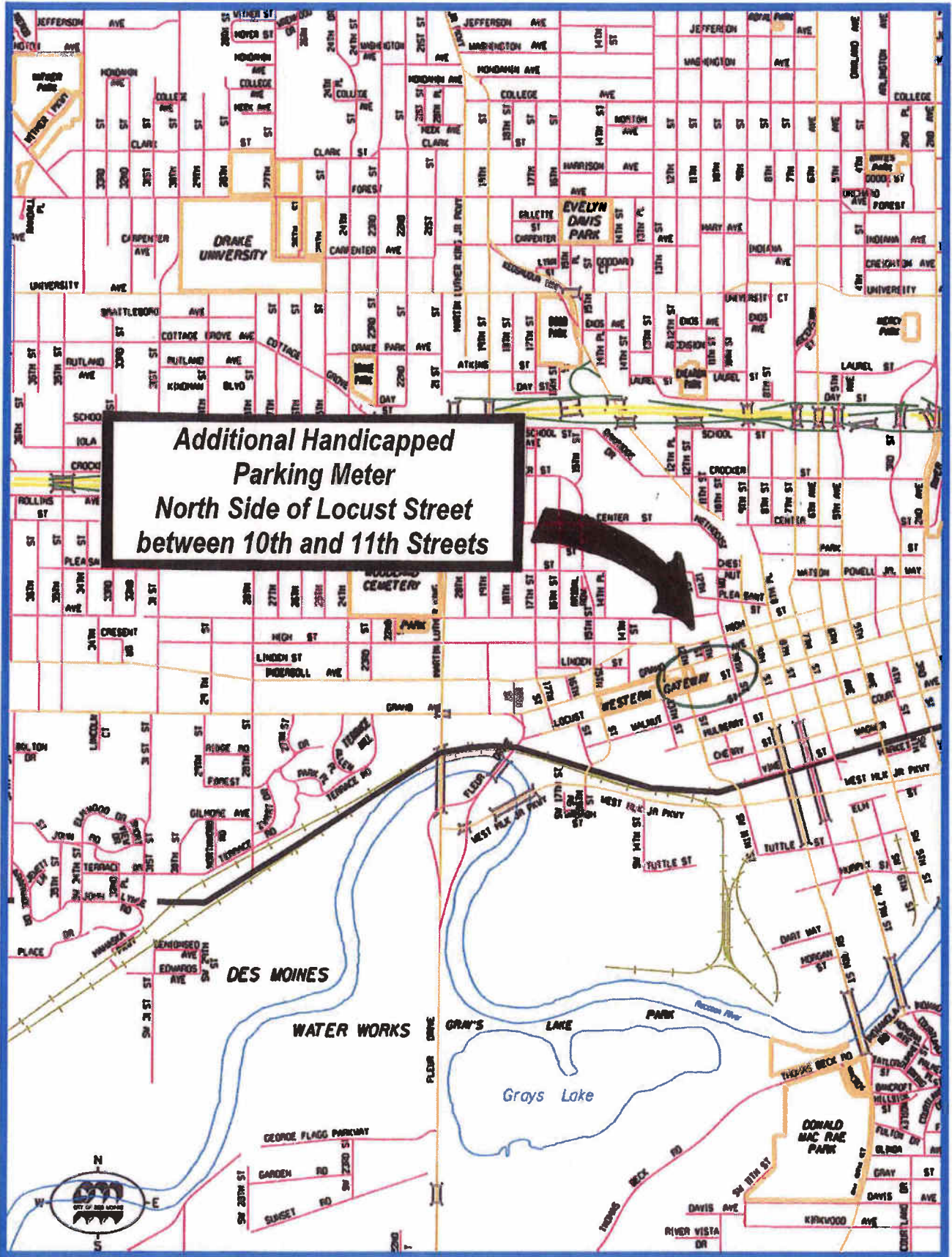
**Installation of Parking Meters
on Both Sides of Mulberry Street
west of 9th Street**

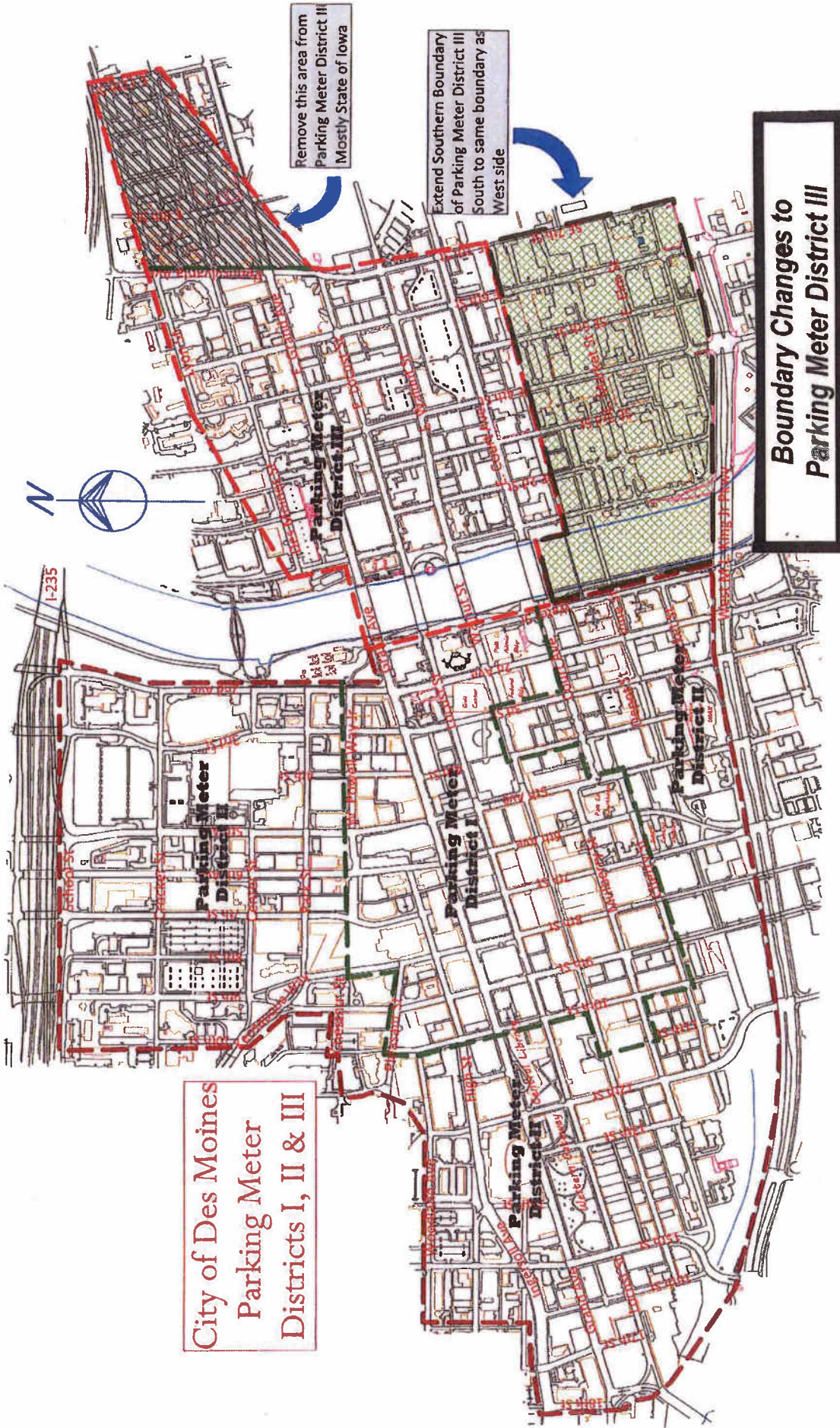




**Removal of Handicapped
Parking Meter
South Side of Grand Avenue
between 5th and 6th Avenues**







City of Des Moines
 Parking Meter
 Districts I, II & III

Boundary Changes to
 Parking Meter District III

Remove this area from
 Parking Meter District II
 Mostly State of Iowa

Extend Southern Boundary
 of Parking Meter District III
 South to same boundary as
 West side

35 E.



Revisions to the Municipal Code
to Agree With Current Signing
Conditions in the Court Avenue
Entertainment District

210

206

204

200

210 208

216

140

302

308

2nd-Ave

Court-Ave

3rd-St

45' NPAT

NPAT 25'

NPAT 45'

NPAT 45'

45'

8am - 6pm

2 hours meters 250'

Bus loading/unloading 6pm Fri to 3am Sat + 6pm Sat + 6pm Sun

2 hour meters 8am - 6pm