

★ Roll Call Number

Agenda Item Number

51

Date December 8, 2014

An Ordinance entitled, "AN ORDINANCE to amend the Municipal Code of the City of Des Moines, Iowa, 2000, adopted by Ordinance No. 13,827, passed June 5, 2000, as heretofore amended, by amending Sections 114-2019, 114-2155, 114-2321, 114-2370, 114-2755 and 114-3053 and by repealing Sections 114-2213 and 114-2249, relating to traffic and vehicle regulations",

which was considered and voted upon for the first time under Roll Call No. 14- 1729 of November 3, 2014, and considered and voted upon for the second time under Roll Call No. 14- 1792 of November 17, 2014, again presented.

Moved by _____ that this ordinance do now pass.

ORDINANCE NO. _____

COUNCIL ACTION	YEAS	NAYS	PASS	ABSENT
COWNIE				
COLEMAN				
GATTO				
GRAY				
HENSLEY				
MAHAFFEY				
MOORE				
TOTAL				
MOTION CARRIED		APPROVED		
				Mayor


CERTIFICATE

I, DIANE RAUH, City Clerk of said City hereby certify that at a meeting of the City Council of said City of Des Moines, held on the above date, among other proceedings the above was adopted.

IN WITNESS WHEREOF, I have hereunto set my hand and affixed my seal the day and year first above written.

City Clerk

14-1729
31
51

 <p style="text-align: center;">Council Communication Office of the City Manager</p>	Date: November 3, 2014
	Agenda Item No. 37 Roll Call No. [14-1729] Communication No. 14-522 Submitted by: Pamela S. Cooksey, P.E., Interim City Engineer

AGENDA HEADING:

Amending Chapter 114 of the Municipal Code Regarding Traffic Regulation Changes as follows:

- A. Revisions to the Municipal Code to agree with current signing conditions in field.
- B. Parking restrictions along SW 14th Street and Casady Drive to accommodate new medians installed as part of the SW 14th Quiet Street project.

SYNOPSIS:

Recommend approval of the staff recommendations, including first reading of the ordinance regarding the traffic regulation changes.

FISCAL IMPACT:

Amount: Minor costs for signing modifications.

Funding Source: 2014-2015 Operating Budget, Page 74 Engineering Department Traffic & Transportation – Sign Installation and Maintenance; 2014-2015 Capital Improvements Program (CIP), Page Park-9, Multi-Use Trails.

ADDITIONAL INFORMATION:

- A. Revisions to the Municipal Code to Agree with Current Signing Conditions

Sec. 114-2019. Southwest Tenth Street.

Southwest Tenth Street, at ~~Burnham Street~~ from the south line of Army Post Road to the north line of Wade Street, stop.

Sec. 114-2155. Bundy Street.

~~Bundy Street, at Southwest Tenth Street, stop.~~

Sec. 114-2213. Geil Avenue.

~~Geil Avenue, at Southwest Tenth Street, stop.~~

~~Sec. 114-2249. Johnson Street.~~

~~Johnson Street, at Southwest Tenth Street, stop.~~

~~Sec. 114-2321. Rittenhouse Street.~~

~~Rittenhouse Street, at Southwest Tenth Street, stop.~~

~~Sec. 114-2370. West Street.~~

~~West Street, from the west line of Southwest Ninth Street to the east line of Southwest Thirteenth Street at Southwest Eleventh Street, stop.~~

- B. Parking restrictions along SW 14th Street and Casady Drive to accommodate new medians installed as part of the SW 14th Quiet Street project.

Sec. 114-3053. Casady Drive--Southwest Fourteenth Street to Bell Avenue.

Casady Drive, on the north side, from a point 400 feet west of Creston Avenue to a point 190 feet west thereof, no parking anytime.

Sec. 114-2755. Southwest Fourteenth Street--Market Street to Havens Avenue.

Southwest Fourteenth Street, on the east side, from a point 210 feet south of Thornton Avenue to Thornton Avenue, no parking any time.

Southwest Fourteenth Street, on the east side, from Carrie Avenue to a point 150 feet north of Carrie Avenue, no parking anytime.

Southwest Fourteenth Street, from Payton Avenue to a point 135 feet north of Payton Avenue, no parking any time.

PREVIOUS COUNCIL ACTION(S):

Date: May 19, 2014

Roll Call Number: 14-0814

Action: On SW 14th Quiet Street: approving plans, specifications, form of contract documents, and Engineer's estimate and receive and file bids. (Council Communication No. 14-237) Moved by Hensley to adopt. Motion Carried 7-0.

BOARD/COMMISSION ACTION(S): NONE

ANTICIPATED ACTIONS AND FUTURE COMMITMENTS: NONE

14-1992 14-1929
39 51

ORDINANCE NO. _____

AN ORDINANCE to amend the Municipal Code of the City of Des Moines, Iowa, 2000, adopted by Ordinance No. 13,827, passed June 5, 2000, as heretofore amended, by amending Sections 114-2019, 114-2155, 114-2321, 114-2370, 114-2755 and 114-3053 and by repealing Sections 114-2213 and 114-2249, relating to traffic and vehicle regulations.

Be It Ordained by the City Council of the City of Des Moines, Iowa:

Section 1. That the Municipal Code of the City of Des Moines, Iowa, 2000, adopted by Ordinance No. 13,827, passed June 5, 2000, as heretofore amended, is hereby amended by amending Sections 114-2019, 114-2155, 114-2321, 114-2370, 114-2755 and 114-3053 and by repealing Sections 114-2213 and 114-2249, relating to traffic and vehicle regulations, as follows:

Sec. 114-2019. Southwest Tenth Street.

Southwest Tenth Street, ~~at Burnham Street,~~ from the south line of Army Post Road to the north line of Wade Street, stop.

Sec. 114-2155. Bundy Street.

~~_____ Bundy Street, at Southwest Tenth Street, stop.~~
Bundy Street, at Southwest Eleventh Street, stop.

Sec. 114-2213. Geil Avenue. Repealed by Ord. No. 15,---

~~_____ Geil Avenue, at Southwest Tenth Street, stop.~~

Sec. 114-2249. Johnson Street. Repealed by Ord. No. 15,---

~~_____ Johnson Street, at Southwest Tenth Street, stop.~~

Sec. 114-2321. Rittenhouse Street.

~~_____ Rittenhouse Street, at Southwest Tenth Street, stop.~~
Rittenhouse Street, at Southwest Eleventh Street, stop.
Rittenhouse Street, at Southwest Twenty-second Street, stop.

Sec. 114-2370. West Street.

West Street, ~~from the west line of Southwest Ninth Street to the east line of Southwest Thirteenth Street,~~ at Southwest Eleventh Street, stop.

Sec. 114-2755. Southwest Fourteenth Street--Market Street to Havens Avenue.

Southwest Fourteenth Street, on both sides, from Market Street to Tuttle Street, no parking any time.

Southwest Fourteenth Street, on the east side, from Creston Avenue to a point 75 feet south thereof, no parking any time.

Southwest Fourteenth Street, on the west side, from Casady Drive to a point 100 feet south of McKinley Avenue, no parking any time.

Southwest Fourteenth Street, on the east side, from a point 210 feet south of Thornton Avenue to Thornton Avenue, no parking any time.

Southwest Fourteenth Street, on the east side, from a point 100 feet north of Park Avenue to a point 100 feet south of Park Avenue, no parking any time.

Southwest Fourteenth Street, on the east side, from Carrie Avenue to a point 150 feet north of Carrie Avenue, no parking any time.

Southwest Fourteenth Street, on the east side, from a point 100 feet north of McKinley Avenue to a point 100 feet south of McKinley Avenue, no parking any time.

Southwest Fourteenth Street, on the east side, from a point 300 feet south of McKinley Avenue to a point 200 feet south thereof, bus loading and unloading 7:00 a.m. to 5:00 p.m. school days.

Southwest Fourteenth Street, on the east side from a point 500 feet south of McKinley Avenue to a point 125 feet south thereof, no stopping or standing 7:00 a.m. to 5:00 p.m. school days.

Southwest Fourteenth Street, on the east side, from a point 625 feet south of McKinley Avenue to Hackley Avenue, passenger loading and unloading 7:00 a.m. to 5:00 p.m. school days.

Southwest Fourteenth Street, on the west side, from a point 100 feet south of McKinley Avenue to Hackley Avenue, no stopping or standing.

Southwest Fourteenth Street, on the west side, from Hackley Avenue to a point 150 feet north of Army Post Road, no parking any time.

Southwest Fourteenth Street, on the east side, from a point 75 feet north of Cutler Avenue to a point 100 feet north of Kenyon Avenue, no parking any time.

Southwest Fourteenth Street, from Payton Avenue to a point 135 feet north of Payton Avenue, no parking any time.

Southwest Fourteenth Street, on both sides, from Army Post Road to a point 150 feet north thereof, no stopping or standing.

Southwest Fourteenth Street, on the west side, from Army Post Road to a point 200 feet south thereof, no stopping or standing.

Southwest Fourteenth Street, on the west side, from a point 200 feet south of Army Post Road to a point 275 feet south thereof, passenger loading and unloading 7:00 a.m. to 5:00 p.m. school days.

Southwest Fourteenth Street, on the west side, from a point 475 feet south of Army Post Road to Geil Street, bus loading and unloading 7:00 a.m. to 5:00 p.m. school days.

Southwest Fourteenth Street, on the east side, from Army Post Road to Geil Street, no stopping or standing.

Southwest Fourteenth Street, on the east side, from Geil Street to Havens Avenue, no parking any time.

14-1792 14-1729
39
39 51

Sec. 114-3053. Casady Drive--Southwest Fourteenth Street to Bell Avenue.

Casady Drive, on the east side, from Creston Avenue to a point 220 feet north thereof, no parking any time.

Casady Drive, on the south side, from Southwest Fourteenth Street to Druid Hill Drive, no parking any time.

Casady Drive, on the south side, from a point 100 feet west of Druid Hill Drive to a point 200 feet west thereof, no parking any time.

Casady Drive, on the north side, from a point 400 feet west of Creston Avenue to a point 190 feet west thereof, no parking any time.

Casady Drive, on the north side, from Druid Hill Drive to Bell Avenue, no parking any time.

Casady Drive, on the west side, from Bell Avenue to a point 150 feet south thereof, no parking any time.

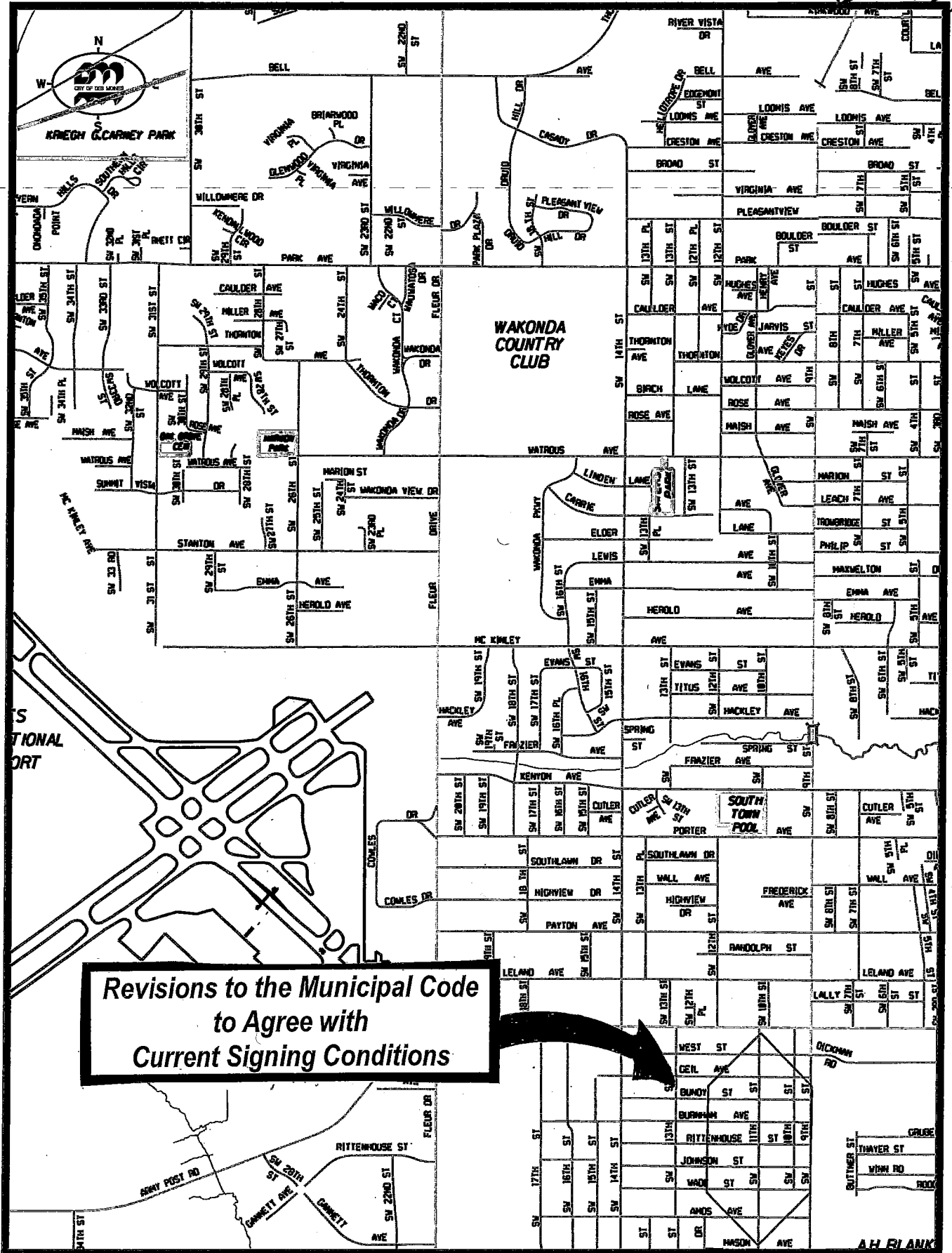
Section 2. This ordinance shall be in full force and effect from and after its passage and publication as provided by law.

FORM APPROVED:

K. Massier

Katharine Massier
Assistant City Attorney

14-1729
37A.29
51



**Revisions to the Municipal Code
to Agree with
Current Signing Conditions**

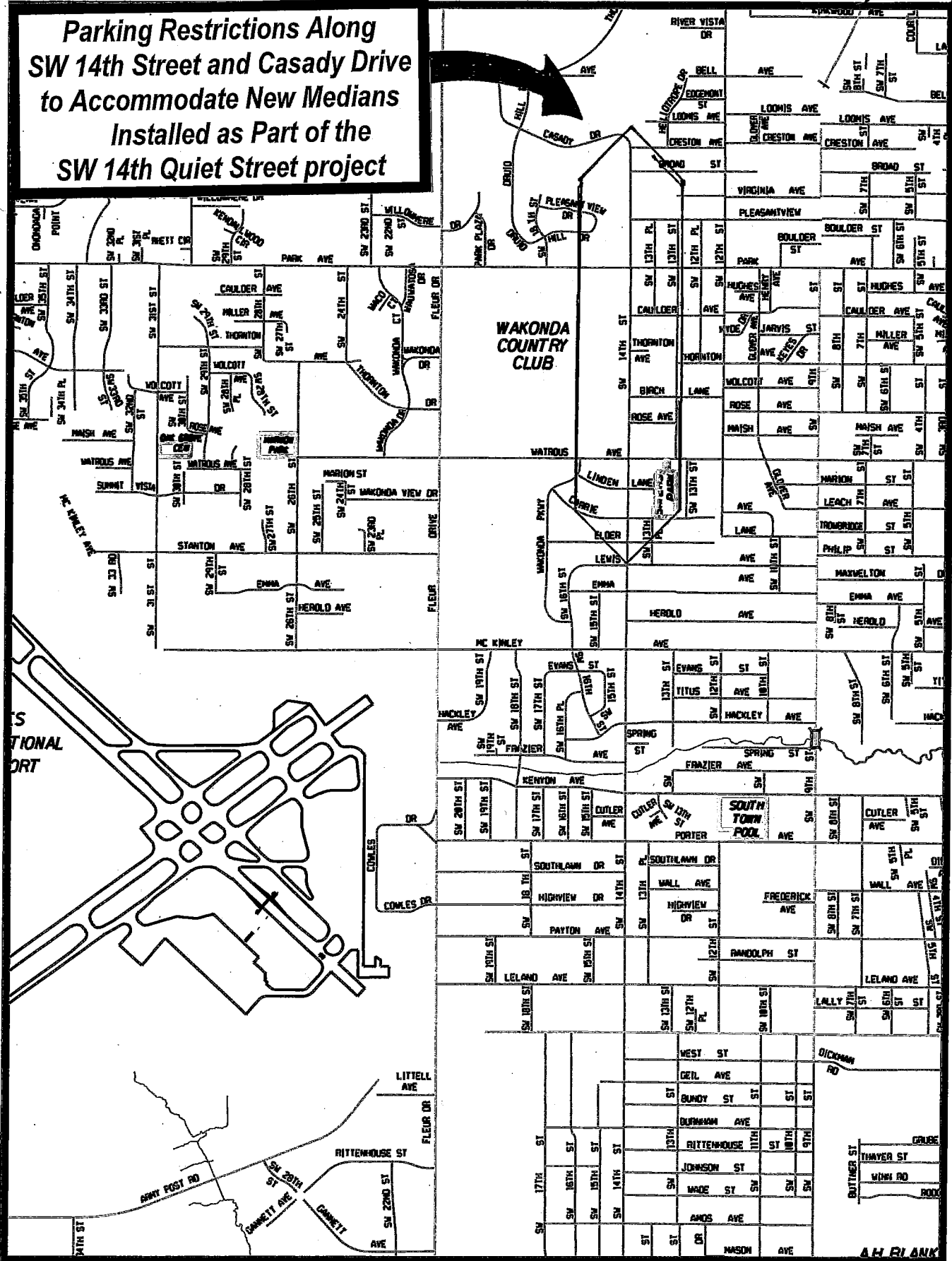
AH BLANK

14-1792 14-1729

3A BBA

51

**Parking Restrictions Along
SW 14th Street and Casady Drive
to Accommodate New Medians
Installed as Part of the
SW 14th Quiet Street project**



A.H. R. LANK