



Roll Call Number

Agenda Item Number

40

Date January 12, 2015

An Ordinance entitled, "AN ORDINANCE to amend the Municipal Code of the City of Des Moines, Iowa, 2000, adopted by Ordinance No. 13,827, passed June 5, 2000, as heretofore amended, by amending Sections 114-2579, 114-2595, 114-2622, 114-3115, 114-3206, 114-4076 and 114-4081, relating to traffic and vehicle regulations",

presented.

(Council Communication No. **15-004**)

Moved by _____ that this ordinance be considered and given first vote for passage.

FORM APPROVED:

(First of three required readings)

K. Massier

Katharine Massier
Assistant City Attorney

COUNCIL ACTION	YEAS	NAYS	PASS	ABSENT
COWNIE				
COLEMAN				
GATTO				
GRAY				
HENSLEY				
MAHAFFEY				
MOORE				
TOTAL				

MOTION CARRIED

APPROVED

Mayor

CERTIFICATE

I, DIANE RAUH, City Clerk of said City hereby certify that at a meeting of the City Council of said City of Des Moines, held on the above date, among other proceedings the above was adopted.

IN WITNESS WHEREOF, I have hereunto set my hand and affixed my seal the day and year first above written.

City Clerk

ORDINANCE NO. _____

AN ORDINANCE to amend the Municipal Code of the City of Des Moines, Iowa, 2000, adopted by Ordinance No. 13,827, passed June 5, 2000, as heretofore amended, by amending Sections 114-2579, 114-2595, 114-2622, 114-3115, 114-3206, 114-4076 and 114-4081, relating to traffic and vehicle regulations.

Be It Ordained by the City Council of the City of Des Moines, Iowa:

Section 1. That the Municipal Code of the City of Des Moines, Iowa, 2000, adopted by Ordinance No. 13,827, passed June 5, 2000, as heretofore amended, is hereby amended by amending Sections 114-2579, 114-2595, 114-2622, 114-3115, 114-3206, 114-4076 and 114-4081, relating to traffic and vehicle regulations, as follows:

Sec. 114-2579. East First Street--East Vine Street to East Court Avenue.

East First Street, on the west side, from East Vine Street to a point 243 feet south of East Court Avenue, no parking any time.

East First Street, on the east side, from a point 45 feet south of East Court Avenue to a point 50 feet south thereof, is designated as handicapped parking spaces and are subject to the same prohibition as is found in subsection 114-616(a) of this chapter.

East First Street, on the west side, from East Court Avenue to a point 55 feet south thereof, no parking any time.

East First Street, on the east side, from East Court Avenue to a point ~~45~~ 20 feet south thereof, no parking any time.

East First Street, on the east side, from a point ~~65~~ 95 feet south of East Court Avenue to a point ~~135~~ 295 feet south thereof, reserved for official police vehicles.

East First Street, on the east side, from a point 390 feet south of East Court Avenue to a point 50 feet south thereof, commercial loading zone.

~~East First Street, on the east side, from a point 200 feet south of East Court Avenue to a point 50 feet south thereof, no parking any time.~~

Sec. 114-2595. East Second Street--East Vine Street to East Court Avenue.

East Second Street, on the west side, from East Court Avenue to a point ~~110~~ 135 feet south thereof, no parking any time.

East Second Street, on the east side, from East Court Avenue to a point 200 feet south thereof, no parking any time.

East Second Street, on the west side, from a point 135 feet south of East Court Avenue to a point 25 feet south thereof, parking reserved for official police vehicles only.

East Second Street, on the west side, from a point 160 feet south of East Court Avenue to a point 85 feet south thereof, no parking any time.

East Second Street, on the west side, from a point 245 feet south of East Court Avenue to a point 40 feet south thereof, parking reserved for official police vehicles only.

East Second Street, on the west side, from a point 285 feet south of East Court Avenue to Vine Street, no parking any time.

Sec. 114-2622. East Fourth Street--East Vine Street to Maple Street.

East Fourth Street, on the east side, from East Vine Street to East Court Avenue, no parking any time.

East Fourth Street, on the west side, from East Walnut Street to a point 220 feet south thereof, no parking any time.

East Fourth Street, on the west side, from East Walnut Street to a point 50 feet north thereof, no parking any time.

East Fourth Street, on both sides, from a point 50 feet north of East Grand Avenue to a point 50 feet south thereof, no parking any time.

East Fourth Street, on both sides, from a point 50 feet south of Des Moines Street to Des Moines Street, no parking any time.

East Fourth Street, on the east side, from Des Moines Street to a point 50 feet north thereof, no parking any time.

East Fourth Street, on the east side, from a point 200 feet north of Des Moines Street to a point 90 feet north thereof, no parking any time.

East Fourth Street, on the west side, from Des Moines Street to Maple Street, no parking any time.

Sec. 114-3115. East Court Avenue--Water Street to East Second Street.

East Court Avenue, on the south side, from East First Street to a point 80 feet west thereof, no parking any time.

East Court Avenue, on the north side, from East First Street to a point 65 feet west thereof, no parking any time.

East Court Avenue, on the south side, from a point 80 feet west of East First Street to a point 60 feet west thereof, reserved for city of Des Moines municipal employee permit parking and are designated handicapped parking spaces, subject to the same prohibition as is found in subsection 114-616(a) of this chapter.

East Court Avenue, on the south side, from a point 140 feet west of East First Street to a point 235 feet west thereof, reserved for city of Des Moines municipal employee permit parking, 7:00 a.m. to 4:00 p.m., Monday through Friday.

East Court Avenue, on the north side, from a point 65 feet west of East First Street to a point 240 feet west thereof, reserved for city of Des Moines municipal employee permit parking, 7:00 a.m. to 4:00 p.m., Monday through Friday.

East Court Avenue, on the south side, from East First Street to a point ~~50~~ 35 feet east thereof, west of East Second Street, reserved for official police vehicles no parking any time.

East Court Avenue, on the south side, from a point 35 feet east of East First Street to a point 45 feet east thereof, loading zone, 20 minute limit.

East Court Avenue, on the south side of the street, from a point 80 feet east of East First Street to a point 50 feet west of East Second Street, back-in angle parking only, parking reserved for official police vehicles only.

East Court Avenue, on the north side, from a point 165 feet east of East First Street to a point 40 feet east thereof, loading zone.

East Court Avenue, on the south side, from East Second Street to a point 50 feet west thereof, no parking any time.

East Court Avenue, on the north side, from East First Street to a point 165 feet east thereof, no stopping or standing.

East Court Avenue, on the north side, from a point 205 feet east of East First Street to a point 75 feet west of East Second Street, no stopping or standing.

East Court Avenue, on the north side, from East Second Street to a point 75 feet west thereof, no parking any time.

Sec. 114-3206. Forest Avenue--Twenty-third Street to Thirtieth Street.

Forest Avenue, on the south side, from Twenty-third Street to Twenty-fourth Street, two-hour parking 9:00 a.m. to 4:00 p.m.

Forest Avenue, on the north side, from Twenty-fourth Street to Twenty-fifth Street, no parking 4:00 p.m. to 6:00 p.m.

Forest Avenue, on the north side, from Twenty-third Street to a point 60 feet west thereof, no parking any time.

Forest Avenue, on the north side, from a point 60 feet west of Twenty-third Street to a point 80 feet west thereof, no parking 4:00 p.m. to 6:00 p.m., Monday through Friday.

Forest Avenue, on the north side, from a point 130 feet west of Twenty-third Street to a point 140 feet west thereof, no parking 4:00 p.m. to 6:00 p.m., Monday through Friday.

Forest Avenue, on the north side, from a point 270 feet west of Twenty-third Street to a point 50 feet east of Twenty-fourth Street, no parking 4:00 p.m. to 6:00 p.m., Monday through Friday.

Forest Avenue, on the south side, from Twenty-third Street to a point 155 feet east of Twenty-seventh Street, no parking 7:00 a.m. to 9:00 a.m.

Forest Avenue, on the north side, from Twenty-fourth Street to a point 50 feet east thereof, no parking any time.

Forest Avenue, on the north side, from Twenty-fourth Street to Twenty-fifth Street, two-hour parking 9:00 a.m. to 4:00 p.m.

Forest Avenue, on the north side, from Twenty-fifth Street to a point 125 feet west thereof, no parking any time.

Forest Avenue, on the north side, from a point 125 feet west of Twenty-fifth Street to a point 100 feet west thereof, loading zone.

Forest Avenue, on the north side, from a point 225 feet west of Twenty-fifth Street to a point 225 feet east of Twenty-ninth Street, no parking any time.

Forest Avenue, on the south side, from Twenty-fifth Street to Twenty-seventh Street, no parking any time.

Forest Avenue, on the south side, from a point 130 feet west of Twenty-seventh Street to a point 190 feet west thereof, no parking 7:00 a.m. to 9:00 a.m.

Forest Avenue, on the south side, from Twenty-seventh Street to a point 130 feet west thereof, no parking any time.

Forest Avenue, on the south side, from a point 320 feet west of Twenty-seventh Street to a point 115 feet west thereof, passenger loading and unloading, ten minutes only.

Forest Avenue, on the south side, from a point 435 feet west of Twenty-seventh Street to a point 120 feet east of Thirtieth Street, no parking 7:00 a.m. to 9:00 a.m.

Forest Avenue, on the north side, from a point 225 feet east of Twenty-ninth Street to a point 55 feet east of Twenty-ninth Street, no parking 4:00 p.m. to 6:00 p.m.

Forest Avenue, on the north side, from a point 55 feet east of Twenty-ninth Street to a point 50 feet west of Twenty-ninth Street, no parking any time.

Forest Avenue, on the north side, from a point 50 feet west of Twenty-ninth Street to a point 145 feet east of Thirtieth Street, no parking 4:00 p.m. to 6:00 p.m.

Forest Avenue, on the north side, from Thirtieth Street to a point 145 feet east thereof, no parking any time.

Forest Avenue, on the south side, from a point 350 feet east of Thirtieth Street to a point 80 feet east thereof, commercial loading zone.

Forest Avenue, on the south side, from Thirtieth Street to a point 120 feet east thereof, no parking any time.

Sec. 114-4076. East First Street--East Vine Street to East Court Avenue.

East First Street, on the east side, from a point ~~19~~ 20 feet south of East Court Avenue to a point ~~64~~ 25 feet south thereof, parking meters E1-101, ~~E1-103 and E1-105~~ two-hour meters, 8:00 a.m. to 6:00 p.m., ~~are~~ is designated as handicapped parking spaces and ~~are~~ is subject to the same prohibition as is found in subsection 114-616(a) of this chapter.

~~East First Street, on the east side, from a point 83 feet south of East Court Avenue to a point 68 feet south thereof, 30-minute meters, first fifteen minutes free (must push button), 8:00 a.m. to 6:00 p.m.~~

~~East First Street, on the west side, from a point 55 feet south of East Court Avenue to a point 180 feet south thereof, two-hour meters, 8:00 a.m. to 6:00 p.m.~~

~~East First Street, on the east side from a point 151 feet south of East Court Avenue to a point 42 feet south thereof, two-hour meters, 8:00 a.m. to 6:00 p.m.~~

Sec. 114-4081. East Fourth Street--East Walnut Street to Des Moines Street.

East Fourth Street, on the west side, from a point 50 feet north of East Walnut Street to East Locust Street, four-hour meters, 8:00 a.m. to 6:00 p.m.

East Fourth Street, on the east side, from East Walnut Street to East Locust Street, ten-hour meters, 8:00 a.m. to 6:00 p.m.

East Fourth Street, on the east side, parking meter E4-322, ten-hour meter, is designated as a handicapped parking space and is subject to the same prohibition as is found in subsection 114-616(a) of this chapter.

East Fourth Street, on the west side, from East Locust Street to a point 50 feet south of East Grand Avenue, two-hour meters, 8:00 a.m. to 6:00 p.m.

East Fourth Street, on the east side, from East Locust Street to a point 140 feet north thereof, two-hour meters, 8:00 a.m. to 6:00 p.m.

East Fourth Street, on the west side, from a point fifty feet north of East Grand Avenue to a point 50 feet south of Des Moines Street, four-hour meters, 8:00 a.m. to 6:00 p.m.

East Fourth Street, on the east side, from a point fifty feet north of East Grand Avenue to a point 50 feet south of Des Moines Street, four-hour meters, 8:00 a.m. to 6:00 p.m.

Section 2. This ordinance shall be in full force and effect from and after its passage and publication as provided by law.

FORM APPROVED:

K. Massier

Katharine Massier
Assistant City Attorney

AN ORDINANCE to amend the Municipal Code of the City of Des Moines, Iowa, 2000, adopted by Ordinance No. 13,827, passed June 5, 2000, as heretofore amended, by amending Chapter 114 Traffic & Vehicle Regulations as summarized below. The complete text of the ordinance is available in the City of Des Moines City Clerk's Office, 400 Robert D. Ray Drive, Des Moines, Iowa, or on the City of Des Moines' website at www.dmgov.org.

DES MOINES TRAFFIC REGULATION CHANGES

Amending Chapter 114 of the Municipal Code Regarding Traffic Regulation Changes as follows:

- A. Parking restriction changes near the Des Moines Police Station.
- B. Parking restrictions on the west side of E 4th Street at E Walnut Street.
- C. Loading Zone on Forest Avenue in front of the Drake University Knapp Center.

FORM APPROVED:

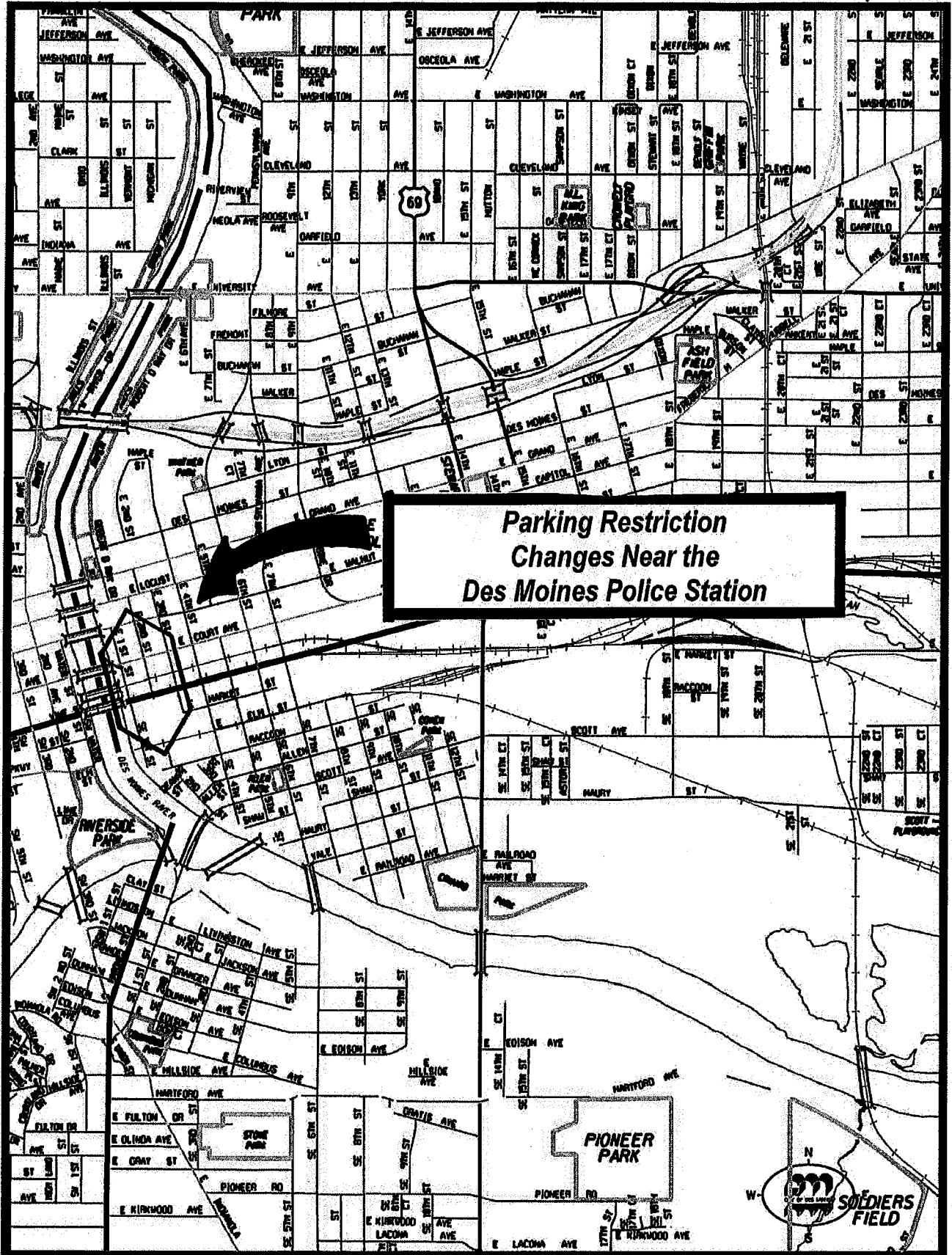
Katharine Massier, Assistant City Attorney

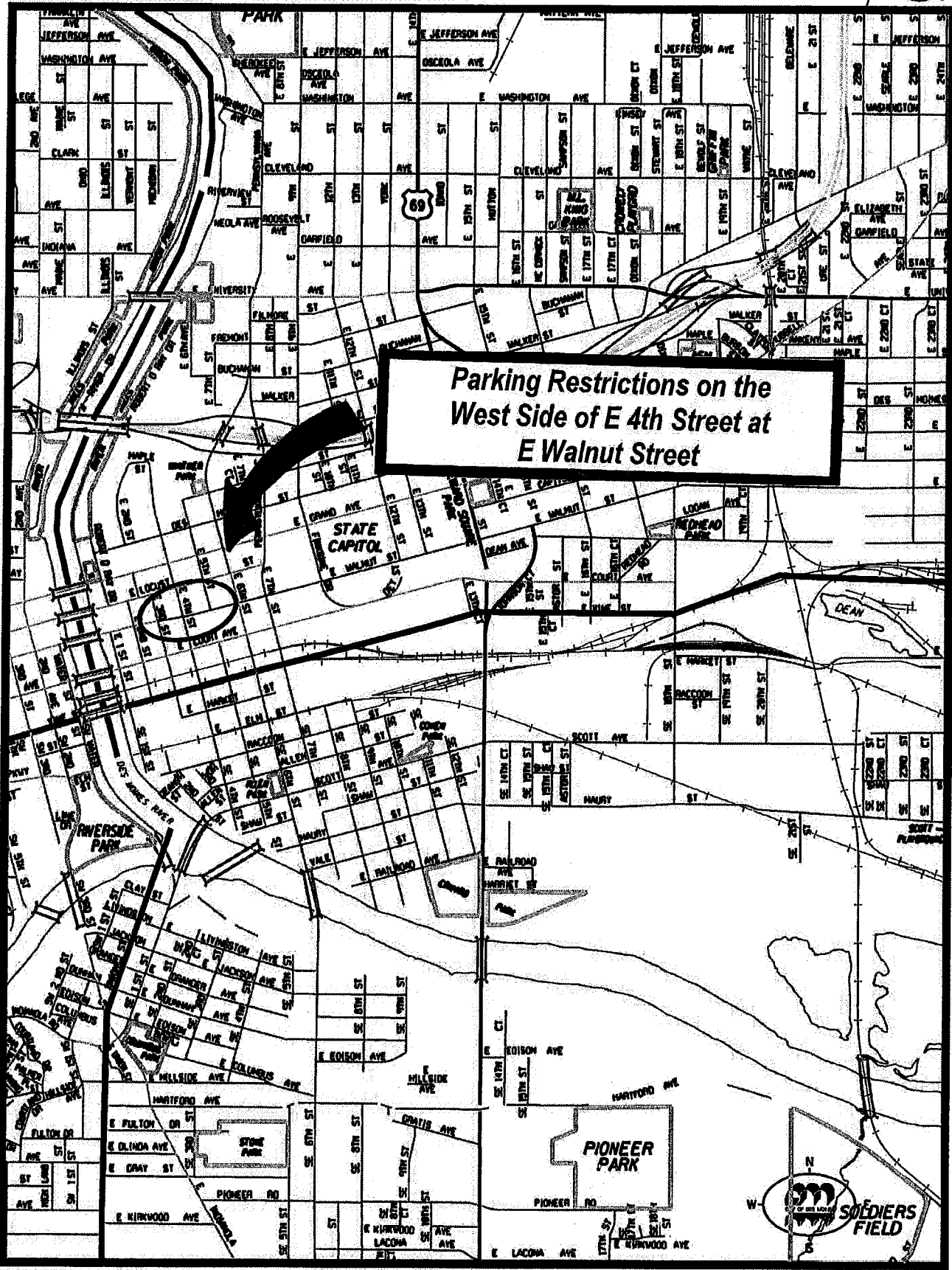
T.M. Franklin Cownie, Mayor

Attest:

I, Diane Rauh, City Clerk of the City of Des Moines, Iowa, hereby certify that the above and foregoing is a summary of Ordinance No. _____, passed by the City Council of said City on _____, signed by the Mayor on _____, and published as provided by law in the Business Record on _____. Authorized by Publication Order No. _____.

Diane Rauh, City Clerk





Parking Restrictions on the West Side of E 4th Street at E Walnut Street

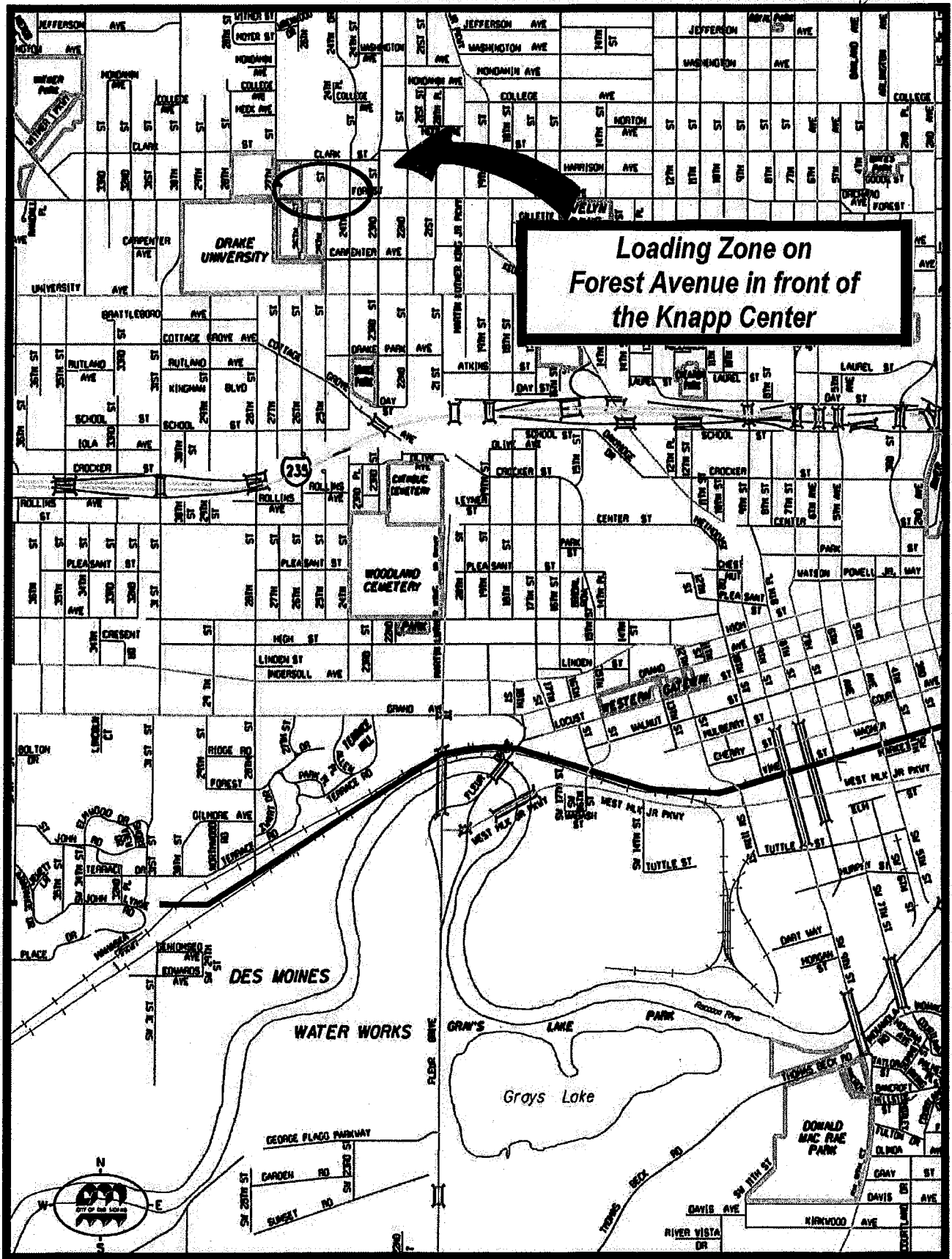
STATE CAPITOL

PIONEER PARK

SOLDIERS FIELD

69

40c.



**Loading Zone on
Forest Avenue in front of
the Knapp Center**

