



Roll Call Number

Agenda Item Number

37

Date November 7, 2016

An Ordinance entitled, "AN ORDINANCE to amend the Municipal Code of the City of Des Moines, Iowa, 2000, adopted by Ordinance No. 13,827, passed June 5, 2000, as heretofore amended, by amending Sections 114-2253, 114-2321.05, 114-2767, 114-2883, 114-3258, 114-4001, 114-4014, 114-4080, 114-4081, 114-4085, 114-4112, 114-4113 and 114-4114, and by adding and enacting new Section 114-2321.055, relating to traffic and vehicle regulations",

which was considered and voted upon under Roll Call No. 16- 1847 of October 24, 2016; again presented.

Moved by _____ that this ordinance be considered and given second vote for passage.

(Second of three required readings)

COUNCIL ACTION	YEAS	NAYS	PASS	ABSENT
COWNIE				
COLEMAN				
GATTO				
GRAY				
HENSLEY				
MOORE				
WESTERGAARD				
TOTAL				

MOTION CARRIED

APPROVED


CERTIFICATE

I, DIANE RAUH, City Clerk of said City hereby certify that at a meeting of the City Council of said City of Des Moines, held on the above date, among other proceedings the above was adopted.

IN WITNESS WHEREOF, I have hereunto set my hand and affixed my seal the day and year first above written.

Mayor

City Clerk

 <div style="text-align: center;"> <h1 style="margin: 0;">Council Communication</h1> <p style="margin: 0;">Office of the City Manager</p> </div>	Date: October 24, 2016
	Agenda Item No. 48 Roll Call No. [16-1847] Communication No. 16-620 Submitted by: Pamela S. Cooksey, P.E., City Engineer

AGENDA HEADING:

Amending Chapter 114 of the Municipal Code regarding traffic regulation changes as follows:

- A. On-street parking changes on Grand Avenue and 16th Street.
- B. Updating the through street designations for streets within the Riverwoods Planned Unit Development (PUD) area.
- C. Parking Restriction—West side of SW 33rd Street from Park Avenue to a point south of Wolcott Avenue.
- D. Changing parking meters on select streets within the East Village from 10-hour meters to 4-hour meters.

SYNOPSIS:

Recommend approval of the staff recommendations and the ordinance regarding the traffic regulation changes.

FISCAL IMPACT:

Amount: Minor costs for sign installations.

Funding Source: 2016-17 Operating Budget, page 78 Engineering Department Traffic and Transportation—Sign Installation and Maintenance, EG062080.

ADDITIONAL INFORMATION:

- A. On-street parking changes were required in response to the completion of the Artisan Row development project on 16th Street and Grand Avenue. The following revisions to the Municipal Code will place these changes into effect.

Sec. 114-2767. Sixteenth Street--West Martin Luther King Jr Parkway to High Street.

Sixteenth Street, on both the west sides, from Grand Avenue to a point 50 30 feet north thereof, no parking any time.

Sixteenth Street, on the east side, from Grand Avenue to a point 50 feet north thereof, no parking any time.

Sixteenth Street, on ~~both~~ the west sides, from Ingersoll Avenue to a point ~~50~~ 60 feet south thereof, no parking any time.

Sixteenth Street, on the east side, from Ingersoll Avenue to a point 75 feet south thereof, no parking any time.

~~Sixteenth Street, on the west side, from Ingersoll Avenue to Grand Avenue, no parking 7:00 a.m. to 9:00 a.m.~~

~~Sixteenth Street, on the east side, from Ingersoll Avenue to Grand Avenue, no parking 4:00 p.m. to 6:00 p.m.~~

Sec. 114-4001. Sixteenth Street--Grand Avenue to Ingersoll Avenue.

Sixteenth Street, on ~~both~~ the west sides, from a point ~~50~~ 30 feet north of Grand Avenue to a point ~~50~~ 60 feet south of Ingersoll Avenue, ten-hour meters, 8:00 a.m. to 6:00 p.m.

Sixteenth Street, on the east side, from a point 50 feet north of Grand Avenue to a point 75 feet south of Ingersoll Avenue, ten-hour meters, 8:00 a.m. to 6:00 p.m.

Sec. 114-3258. Grand Avenue--Fifteenth Street to Seventeenth Street.

Grand Avenue, on the north side, from a point ~~35 feet west of~~ Sixteenth Street to a point ~~35~~ 30 feet ~~east-west~~ thereof, no parking any time.

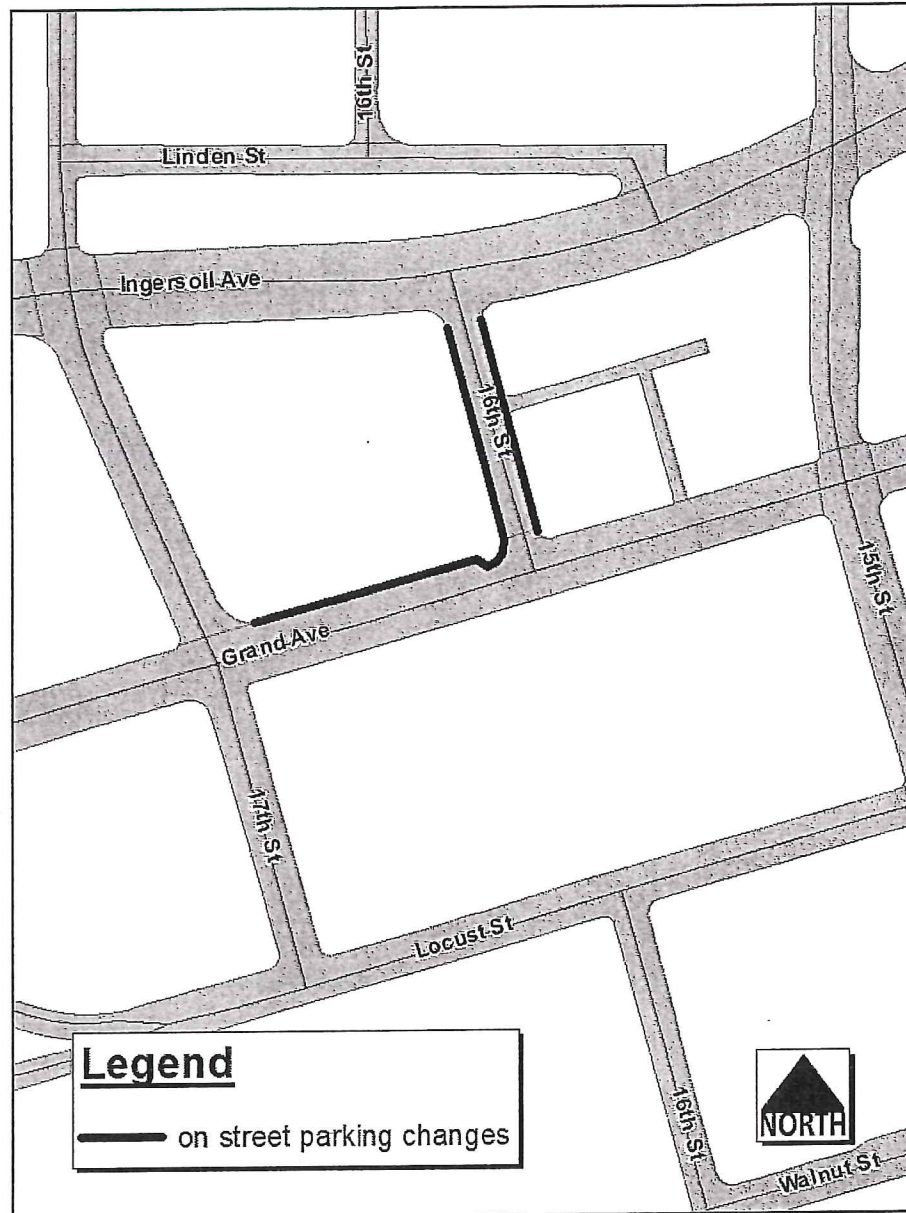
~~Grand Avenue, on the north side, from a point 35 feet west of Sixteenth Street to a point 25 feet east of Seventeenth Street, no parking 4:00 p.m. to 6:00 p.m.~~

Grand Avenue, on the north side, from a point 180 feet west of Sixteenth Street to Seventeenth Street to a point 35 feet east thereof, no parking any time.

~~Grand Avenue, on the north side, from Seventeenth Street to a point 25 feet east thereof, no parking any time.~~

Sec. 114-4014. Grand Avenue--Sixteenth Street to Seventeenth Street.

Grand Avenue, on the north side, from a point ~~35~~ 30 feet west of Sixteenth Street to a point ~~25~~ 150 feet west thereof ~~east of Seventeenth Street, four-hour~~ ten-hour meters, 8:00 a.m. to ~~6:00~~ 4:00 p.m.



- B. The Traffic and Transportation Division received a complaint regarding missing signage in the Riverwoods PUD area. This is the area bounded by SE 22nd Street on the north and west, Park Avenue on the south, and Hartford Avenue on the east. A field review determined that three (3) streets had not been added to the Municipal Code as through streets when they were constructed. As a result, signage was never installed. The proposed revisions will define the missing streets as through streets and allow traffic control signage to be installed.

Sec. 114-2253. King Avenue.

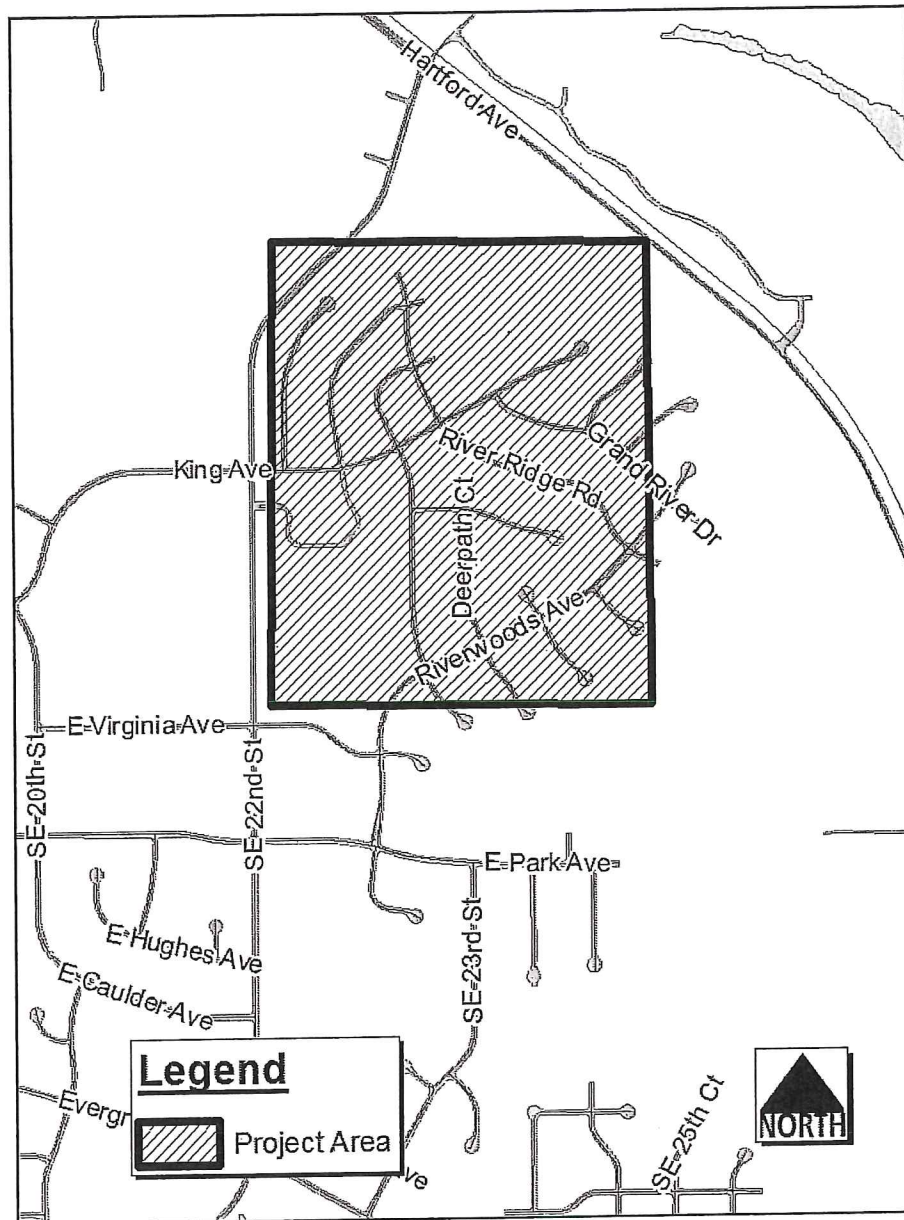
King Avenue, at Shadow Creek Lane, stop.

Sec. 114-2321.05. Riverwoods Avenue.

Riverwoods Avenue, from Park Avenue to River Ridge Road the east line of Grand River Drive, stop.

Sec. 114-2321.055. River Ridge Road.

River Ridge Road, from the north line of Riverwoods Avenue to the north line of River Meadows Drive, stop.

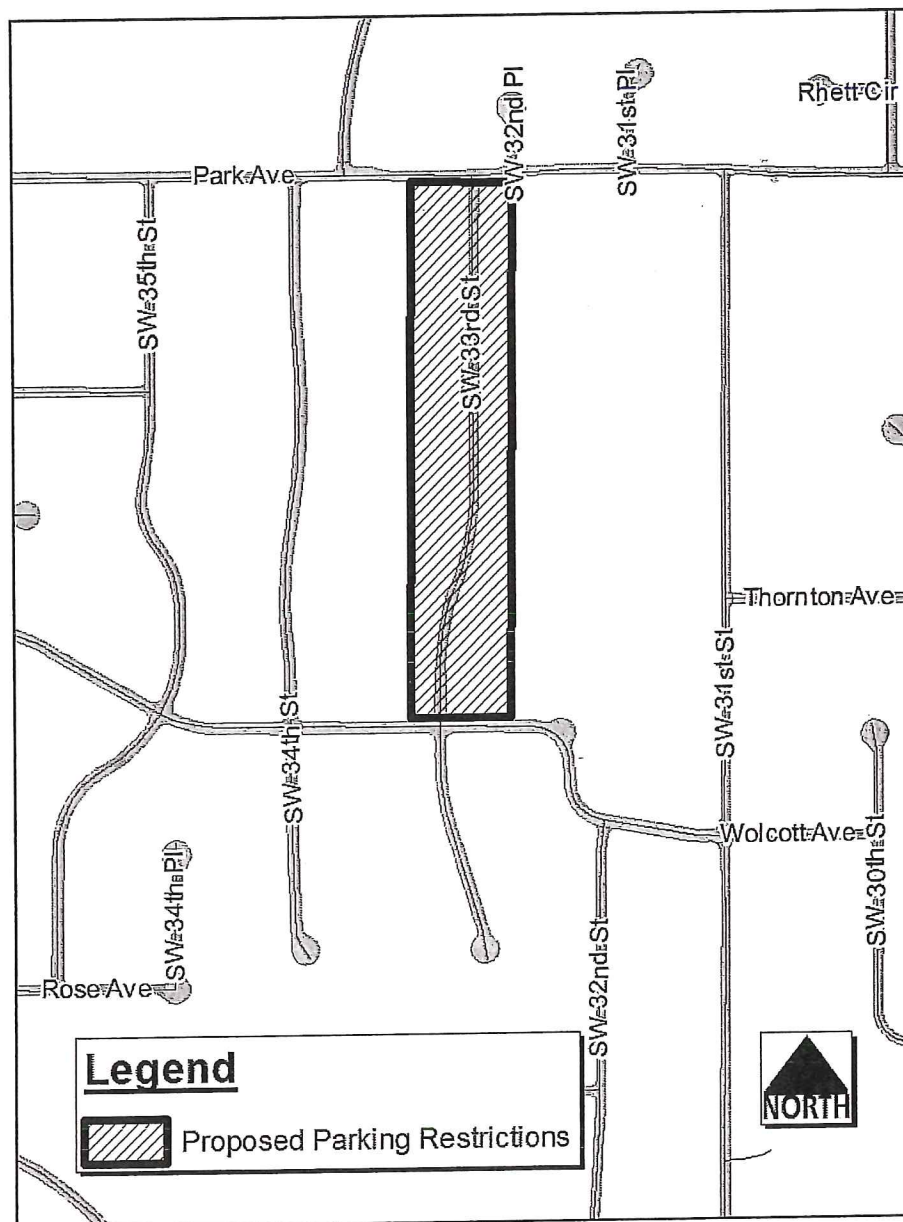


- C. Parking is currently allowed on both sides of SW 33rd Street between Park Avenue and Wolcott Avenue. The street is 25 feet wide in this section of SW 33rd Street. The City of Des Moines Parking Restriction Policy requires that parking be restricted on one (1) side of the street if the street is 25 feet wide. This restriction was put in place in order to provide adequate width for snow removal and emergency vehicles. The proposed code changes would restrict

parking on the west side of SW 33rd Street. This is consistent with the existing parking restriction south of Wolcott Avenue and meets the requirements of the Parking Restriction Policy.

Sec. 114-2883. Southwest Thirty-third Street--Park Avenue to cul-de-sac south of Stanton Avenue.

Southwest Thirty-third Street, on the west side, from a point 130 feet north of Wolcott Park Avenue to a point 550 feet south of Wolcott Avenue and any part of the cul-de-sac, no parking any time.



- D. At request of the Historic East Village Neighborhood Association, Traffic and Transportation staff conducted a review of the 10-hour parking meters close to the core of the East Village. The Association requested that long-term meters be changed to short-term meters to provide

more turnover parking to support the local retail and restaurant businesses. Traffic and Transportation staff recommends changing 10-hour meters to 4-hour meters on E 3rd Street (E Locust Street to E Walnut Street), E 4th Street (E Locust Street to E Walnut Street), a portion of E 5th Street (north of E Walnut Street), and E Walnut Street (north side from E 3rd Street to E 6th Street). The following revisions to the Municipal Code will put these changes into effect:

Sec. 114-4080. East Third Street--East Court Avenue to East Locust Street.

East Third Street, on the east side, from East Walnut Street to East Locust Street, ~~ten~~four-hour meters, 8:00 a.m. to 6:00 p.m.

Sec. 114-4081. East Fourth Street--East Walnut Street to Des Moines Street.

East Fourth Street, on the east side, from East Walnut Street to East Locust Street, ~~ten~~four-hour meters, 8:00 a.m. to 6:00 p.m.

East Fourth Street, on the east west side, parking meter E4-3220, ~~ten~~four-hour meter, is designated as a handicapped parking space and is subject to the same prohibition as is found in subsection 114-616(a) of this chapter.

Sec. 114-4085. East Fifth Street--East Walnut Street to East Locust Street.

East Fifth Street, on the west side, from a point 125 feet south of East Locust Street to ~~a point 120 feet north of East Walnut Street~~, four-hour meters, 8:00 a.m. to 6:00 p.m.

~~East Fifth Street, on the west side, from a point 120 feet north of East Walnut Street to East Walnut Street, ten-hour meters, 8:00 a.m. to 6:00 p.m.~~

Sec. 114-4112. East Walnut Street--East Third Street to East Fourth Street.

East Walnut Street, on the north side, from a point 94 feet east of East Third Street to East Fourth Street, ~~ten~~four-hour meters, 8:00 a.m. to 6:00 p.m.

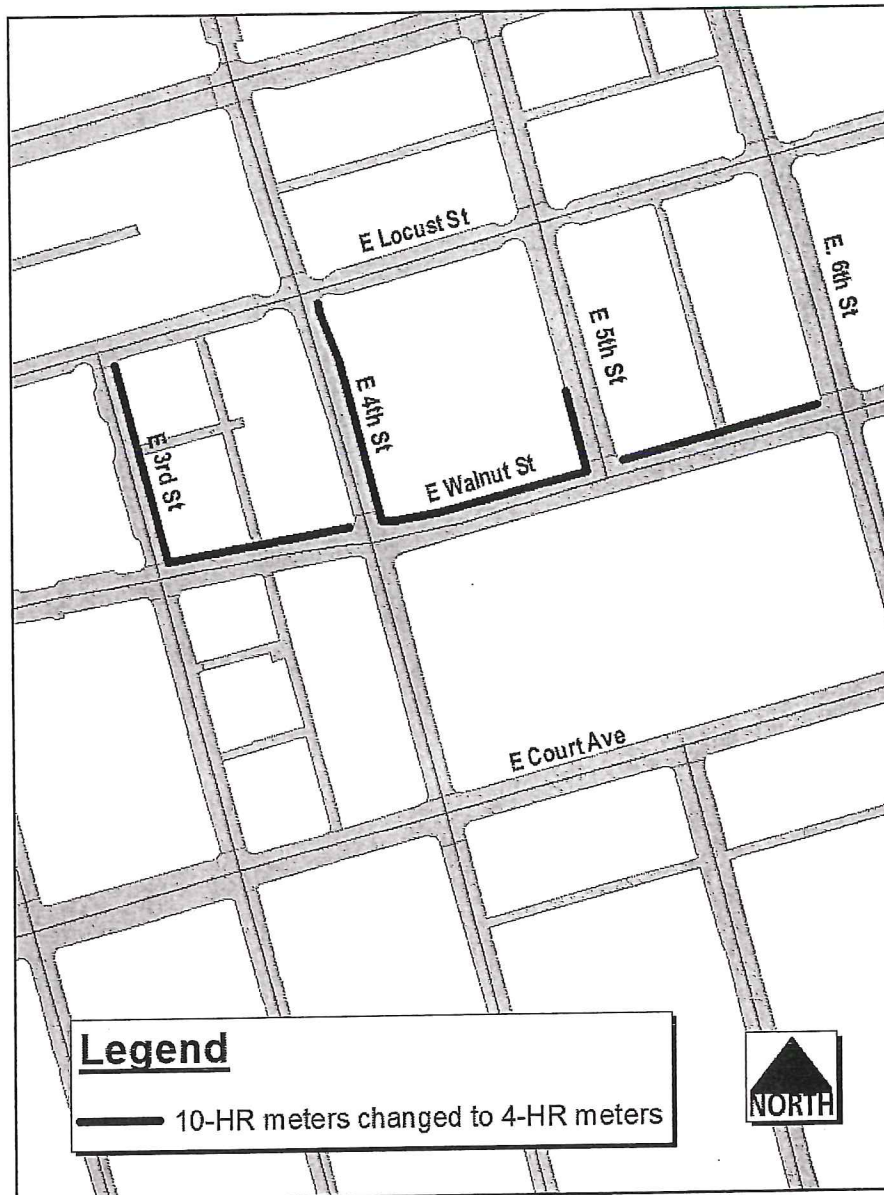
Sec. 114-4113. East Walnut Street--East Fourth Street to East Fifth Street.

East Walnut Street, on the north side, from East Fourth Street to East Fifth Street, ~~ten~~four-hour meters, 8:00 a.m. to 6:00 p.m.

Sec. 114-4114. East Walnut Street--East Fifth Street to East Sixth Street.

East Walnut Street, on the north side, from East Fifth Street to a point 184 feet east thereof, ~~ten~~four-hour meters, 8:00 a.m. to 6:00 p.m.

East Walnut Street, on the north side, from a point 218 feet east of East Fifth Street to East Sixth Street, ~~ten~~four-hour meters, 8:00 a.m. to 6:00 p.m.



PREVIOUS COUNCIL ACTION(S): NONE

BOARD/COMMISSION ACTION(S): NONE

ANTICIPATED ACTIONS AND FUTURE COMMITMENTS: NONE

For more information on this and other agenda items, please call the City Clerk's Office at 515-283-4209 or visit the Clerk's Office on the first floor of City Administration Building, 400 E. Court Avenue Ste.116. Council agendas are available to the public at the City Clerk's Office on Thursday afternoon preceding Monday's Council meeting. Citizens can also request to receive meeting notices and agendas by email by calling the Clerk's Office or sending their request via email to cityclerk@dmgov.org.

16-1847
48
37

ORDINANCE NO. _____

AN ORDINANCE to amend the Municipal Code of the City of Des Moines, Iowa, 2000, adopted by Ordinance No. 13,827, passed June 5, 2000, as heretofore amended, by amending Sections 114-2253, 114-2321.05, 114-2767, 114-2883, 114-3258, 114-4001, 114-4014, 114-4080, 114-4081, 114-4085, 114-4112, 114-4113 and 114-4114, and by adding and enacting new Section 114-2321.055, relating to traffic and vehicle regulations.

Be It Ordained by the City Council of the City of Des Moines, Iowa:

Section 1. That the Municipal Code of the City of Des Moines, Iowa, 2000, adopted by Ordinance No. 13,827, passed June 5, 2000, as heretofore amended, is hereby amended by amending Sections 114-2253, 114-2321.05, 114-2767, 114-2883, 114-3258, 114-4001, 114-4014, 114-4080, 114-4081, 114-4085, 114-4112, 114-4113 and 114-4114, and by adding and enacting new Section 114-2321.055, relating to traffic and vehicle regulations, as follows:

Sec. 114-2253. King Avenue.

King Avenue, at Southeast Nineteenth Street, stop.

King Avenue, at Creston Avenue/Southeast Twentieth Street, stop.

King Avenue, at Shadow Creek Lane, stop.

Sec. 114-2321.05. Riverwoods Avenue.

Riverwoods Avenue, from Park Avenue to ~~River Ridge Road~~, the east line of Grand River Drive, stop.

Sec. 114-2321.055. River Ridge Road.

River Ridge Road, from the north line of Riverwoods Avenue to the north line of River Meadows Drive, stop.

Sec. 114-2767. Sixteenth Street--West Martin Luther King Jr Parkway to High Street.

Sixteenth Street, on the west side, from West Martin Luther King Jr Parkway to Locust Street, no parking any time.

Sixteenth Street, on the east side from West Martin Luther King Jr Parkway to a point 100 feet north of Fifteenth Street, no parking any time.

Sixteenth Street, on the east side, from a point 25 feet north of Walnut Street to a point 15 feet south of Walnut Street, no parking any time.

Sixteenth Street, on the east side, from a point 122 feet north of Walnut Street to a point 80 feet north thereof, no parking any time.

Sixteenth Street, on the east side, from Locust Street to a point 10 feet south thereof, no parking any time.

Sixteenth Street, on ~~both~~ the west sides, from Grand Avenue to a point ~~50~~ 30 feet north thereof, no parking any time.

Sixteenth Street, on the east side, from Grand Avenue to a point 50 feet north thereof, no parking any time.

Sixteenth Street, on ~~both~~ the west sides, from Ingersoll Avenue to a point ~~50~~ 60 feet south thereof, no parking any time.

Sixteenth Street, on the east side, from Ingersoll Avenue to a point 75 feet south thereof, no parking any time.

~~Sixteenth Street, on the west side, from Ingersoll Avenue to Grand Avenue, no parking 7:00 a.m. to 9:00 a.m.~~

~~Sixteenth Street, on the east side, from Ingersoll Avenue to Grand Avenue, no parking 4:00 p.m. to 6:00 p.m.~~

Sixteenth Street, on the west side, from High Street to a point 130 feet south thereof, no parking any time.

Sixteenth Street, on the west side, from Linden Street to a point 130 feet south of High Street, commercial loading zone.

Sixteenth Street, on the east side, from High Street to Linden Street, no parking any time.

Sec. 114-2883. Southwest Thirty-third Street--Park Avenue to cul-de-sac south of Stanton Avenue.

Southwest Thirty-third Street, on the west side, from ~~a point 130 feet north of Wolcott Park~~ Avenue to a point 550 feet south of Wolcott Avenue and any part of the cul-de-sac, no parking any time.

Southwest Thirty-third Street, on the west side, from Stanton Avenue to a point 460 feet north of Stanton Avenue and any part of the cul-de-sac, no parking any time.

Southwest Thirty-third Street, on the west side, from Stanton Avenue to a point 570 feet south of Stanton Avenue and any part of the cul-de-sac, no parking any time.

Sec. 114-3258. Grand Avenue--Fifteenth Street to Seventeenth Street.

Grand Avenue, on the south side, from a point 270 feet west of Fifteenth Street to a point 100 feet west thereof, no parking any time.

Grand Avenue, on the south side, from Sixteenth Street to a point 25 feet east of Seventeenth Street, school loading and unloading, 30-minute limit, Monday through Friday, from 7:00 a.m. to 9:00 a.m. and 1:00 p.m. to 4:00 p.m. A 30-minute limit, for all school passenger loading and unloading. A school issued identification placard is required to identify authorized vehicles dropping off and picking up during the restricted hours on school days. On the days and during the hours noted, the school placard serves as a city of Des Moines authorized on-street parking permit, at this location; no parking meter fee required when school placard is displayed as noted above.

Grand Avenue, on the north side, from Fifteenth Street to a point 30 feet west thereof, no parking any time.

Grand Avenue, on the north side, from 30 feet west of Fifteenth Street to a point 70 feet west thereof, loading zone.

Grand Avenue, on the north side, from ~~a point 35 feet west of~~ Sixteenth Street to a point ~~35~~ 30 feet east west thereof, no parking any time.

~~Grand Avenue, on the north side, from a point 35 feet west of Sixteenth Street to a point 25 feet east of Seventeenth Street, no parking 4:00 p.m. to 6:00 p.m.~~

Grand Avenue, on the north side, from a point 180 feet west of Sixteenth Street ~~to a point 35 feet east thereof to Seventeenth Street~~, no parking any time.

~~Grand Avenue, on the north side, from Seventeenth Street to a point 25 feet east thereof, no parking any time.~~

Sec. 114-4001. Sixteenth Street--Grand Avenue to Ingersoll Avenue.

Sixteenth Street, on ~~both~~ the west sides, from a point ~~50~~ 30 feet north of Grand Avenue to a point ~~50~~ 60 feet south of Ingersoll Avenue, ten-hour meters, 8:00 a.m. to 6:00 p.m.

Sixteenth Street, on the east side, from a point 50 feet north of Grand Avenue to a point 75 feet south of Ingersoll Avenue, ten-hour meters, 8:00 a.m. to 6:00 p.m.

Sec. 114-4014. Grand Avenue--Sixteenth Street to Seventeenth Street.

Grand Avenue, on the south side, from Sixteenth Street to a point 25 feet east of Seventeenth Street, four-hour meters, 8:00 a.m. to 4:00 p.m.

Grand Avenue, on the north side, from a point ~~35~~ 30 feet west of Sixteenth Street to a point ~~25~~ 150 feet ~~east of Seventeenth Street~~ west thereof, ~~four-hour~~ ten-hour meters, 8:00 a.m. to ~~4:00~~ 6:00 p.m.

Sec. 114-4080. East Third Street--East Court Avenue to East Locust Street.

East Third Street, on the west side, from a point 85 feet north of East Walnut Street to East Locust Street, ten-hour meters, 8:00 a.m. to 6:00 p.m.

East Third Street, on the east side, from East Walnut Street to East Locust Street, ~~ten-hour~~ four-hour meters, 8:00 a.m. to 6:00 p.m.

East Third Street, on the west side, from a point 16 feet north of East Court Avenue to a point 95 feet north thereof, ten-hour meters, 8:00 a.m. to 6:00 p.m.

East Third Street, on the west side, from a point 14 feet south of East Walnut Street to a point 76 feet south thereof, ten-hour meters, 8:00 a.m. to 6:00 p.m.

East Third Street, on the east side, from a point 17 feet south of East Walnut Street to a point 40 feet south thereof, four-hour meters, 8:00 a.m. to 6:00 p.m.

East Third Street, on the east side, from a point 158 feet south of East Walnut Street to a point 88 feet south thereof, four-hour meters, 8:00 a.m. to 6:00 p.m.

East Third Street, on the east side, from a point 19 feet north of East Court Avenue to a point 84 feet north thereof, four-hour meters, 8:00 a.m. to 6:00 p.m.

East Third Street, on the west side, from a point 285 feet south of East Walnut Street to a point 24 feet south thereof, four-hour meters, 8:00 a.m. to 6:00 p.m.

Sec. 114-4081. East Fourth Street--East Walnut Street to Des Moines Street.

East Fourth Street, on the west side, from a point 50 feet north of East Walnut Street to East Locust Street, four-hour meters, 8:00 a.m. to 6:00 p.m.

East Fourth Street, on the east side, from East Walnut Street to East Locust Street, ~~ten-hour~~ four-hour meters, 8:00 a.m. to 6:00 p.m.

East Fourth Street, on the ~~east~~ west side, parking meter ~~E4-322~~ E4-320, ~~ten-hour~~ four-hour meter, is designated as a handicapped parking space and is subject to the same prohibition as is found in subsection 114-616(a) of this chapter.

East Fourth Street, on the west side, from a point 30 feet north of East Locust Street to a point 70 feet north thereof, two-hour meters, 8:00 a.m. to 6:00 p.m.

East Fourth Street, on the west side, from a point 140 feet north of East Locust Street to a point 25 feet south of East Grand Avenue, two-hour meters, 8:00 a.m. to 6:00 p.m.

East Fourth Street, on the east side, from a point 25 feet north of East Locust Street to a point 90 feet north thereof, two-hour meters, 8:00 a.m. to 6:00 p.m.

East Fourth Street, on the west side, from a point fifty feet north of East Grand Avenue to a point 50 feet south of Des Moines Street, four-hour meters, 8:00 a.m. to 6:00 p.m.

East Fourth Street, on the east side, from a point fifty feet north of East Grand Avenue to a point 50 feet south of Des Moines Street, four-hour meters, 8:00 a.m. to 6:00 p.m.

Sec. 114-4085. East Fifth Street--East Walnut Street to East Locust Street.

East Fifth Street, on the west side, parking meter E5-324, four-hour meter, 8:00 a.m. to 6:00 p.m., is designated a handicapped parking space and is subject to the same prohibition as is found in subsection 114-616(a) of this chapter.

East Fifth Street, on the east side, from East Walnut Street to a point 95 feet north thereof, four-hour meters, 8:00 a.m. to 6:00 p.m.

East Fifth Street, on the east side, from a point 110 feet north of Walnut Street to a point 225 feet north thereof, four-hour meters, 8:00 a.m. to 6:00 p.m.

East Fifth Street, on the west side, from a point 25 feet south of East Locust Street to a point 40 feet south thereof, four-hour meters, 8:00 a.m. to 6:00 p.m.

East Fifth Street, on the west side, from a point 125 feet south of East Locust Street to a point ~~120 feet north of~~ East Walnut Street, four-hour meters, 8:00 a.m. to 6:00 p.m.

~~East Fifth Street, on the west side, from a point 120 feet north of East Walnut Street to East Walnut Street, ten-hour meters, 8:00 a.m. to 6:00 p.m.~~

East Fifth Street, on the east side, parking meter E5-317, four-hour meter, 8:00 a.m. to 6:00 p.m. is designated a handicapped parking space and is subject to the same prohibition as is found in subsection 114-616(a) of this chapter.

Sec. 114-4112. East Walnut Street--East Third Street to East Fourth Street.

East Walnut Street, on the north side, from a point 94 feet east of East Third Street to East Fourth Street, ~~ten-hour~~ four-hour meters, 8:00 a.m. to 6:00 p.m.

East Walnut Street, on the south side, from a point 40 feet east of East Third Street to a point 75 feet east thereof, two-hour meters, 8:00 a.m. to 6:00 p.m.

16-1847
~~48~~
37

East Walnut Street, on the south side, from a point 270 feet east of East Third Street to East Fourth Street, two-hour meters, 8:00 a.m. to 6:00 p.m.

Sec. 114-4113. East Walnut Street--East Fourth Street to East Fifth Street.

East Walnut Street, on the south side, from a point 90 feet east of East Fourth Street to East Fifth Street, ten-hour meters, 8:00 a.m. to 6:00 p.m.

East Walnut Street, on the north side, from East Fourth Street to East Fifth Street, ~~ten-hour~~ four-hour meters, 8:00 a.m. to 6:00 p.m.

Sec. 114-4114. East Walnut Street--East Fifth Street to East Sixth Street.


East Walnut Street, on the south side, from East Fifth Street to a point 25 feet west of East Sixth Street, two-hour meters, 8:00 a.m. to 6:00 p.m.

East Walnut Street, on the north side, from East Fifth Street to a point 184 feet east thereof, ~~ten-hour~~ four-hour meters, 8:00 a.m. to 6:00 p.m.

East Walnut Street, on the north side, from a point 218 feet east of East Fifth Street to East Sixth Street, ~~ten-hour~~ four-hour meters, 8:00 a.m. to 6:00 p.m.

Section 2. This ordinance shall be in full force and effect from and after its passage and publication as provided by law.

FORM APPROVED.


Lawrence F. Dempsey
Assistant City Attorney