

★ Roll Call Number

Agenda Item Number

39

Date February 6, 2017

An Ordinance entitled, "AN ORDINANCE to amend the Municipal Code of the City of Des Moines, Iowa, 2000, adopted by Ordinance No. 13,827, passed June 5, 2000, as heretofore amended, by amending Sections 114-1287, 114-1467.01, 114-1648, 114-1653, 114-2138, 114-2488, 114-2825, 114-2854, 114-2988 and 114-3418, and by repealing Section 114-1424.01 and Sections 114-3716 through 114-3801, and by adding and enacting new Sections 114-1368.05, 114-2372.05, 114-2548.07 and Sections 114-3716 through 114-3809, relating to traffic and vehicle regulations",

which was considered and voted upon under Roll Call No. 17- 0130 of January 23, 2017; again presented.

Moved by \_\_\_\_\_ that this ordinance be considered and given second vote for passage.

(Second of three required readings)

COUNCIL ACTION	YEAS	NAYS	PASS	ABSENT
COWNIE				
COLEMAN				
GATTO				
GRAY				
HENSLEY				
MOORE				
WESTERGAARD				
TOTAL				
MOTION CARRIED	APPROVED			


CERTIFICATE

I, DIANE RAUH, City Clerk of said City hereby certify that at a meeting of the City Council of said City of Des Moines, held on the above date, among other proceedings the above was adopted.

IN WITNESS WHEREOF, I have hereunto set my hand and affixed my seal the day and year first above written.

Mayor

City Clerk

 <p style="text-align: center;"><b>Council Communication</b> Office of the City Manager</p>	<b>Date:</b>	January 23, 2017
	<b>Agenda Item No.</b>	37
	<b>Roll Call No.</b>	[ 17-0130 ]
	<b>Communication No.</b>	17-043
	<b>Submitted by:</b>	Pamela S. Cooksey, P.E., City Engineer

**AGENDA HEADING:**

Amending Chapter 114 of the Municipal Code regarding traffic regulation changes as follows:

- A. One-side parking restriction--Carman Estates Plat 9.
- B. Renumbering Municipal Code Sections to agree with alphabetical order.
- C. Municipal Code updates related to the renaming of Army Post Road to Willow Creek Avenue.
- D. Snow route modifications—55th Street.

**SYNOPSIS:**

Recommend approval of the staff recommendations and the ordinance regarding the traffic regulation changes.

**FISCAL IMPACT:**

Amount: Minor costs for sign installations.

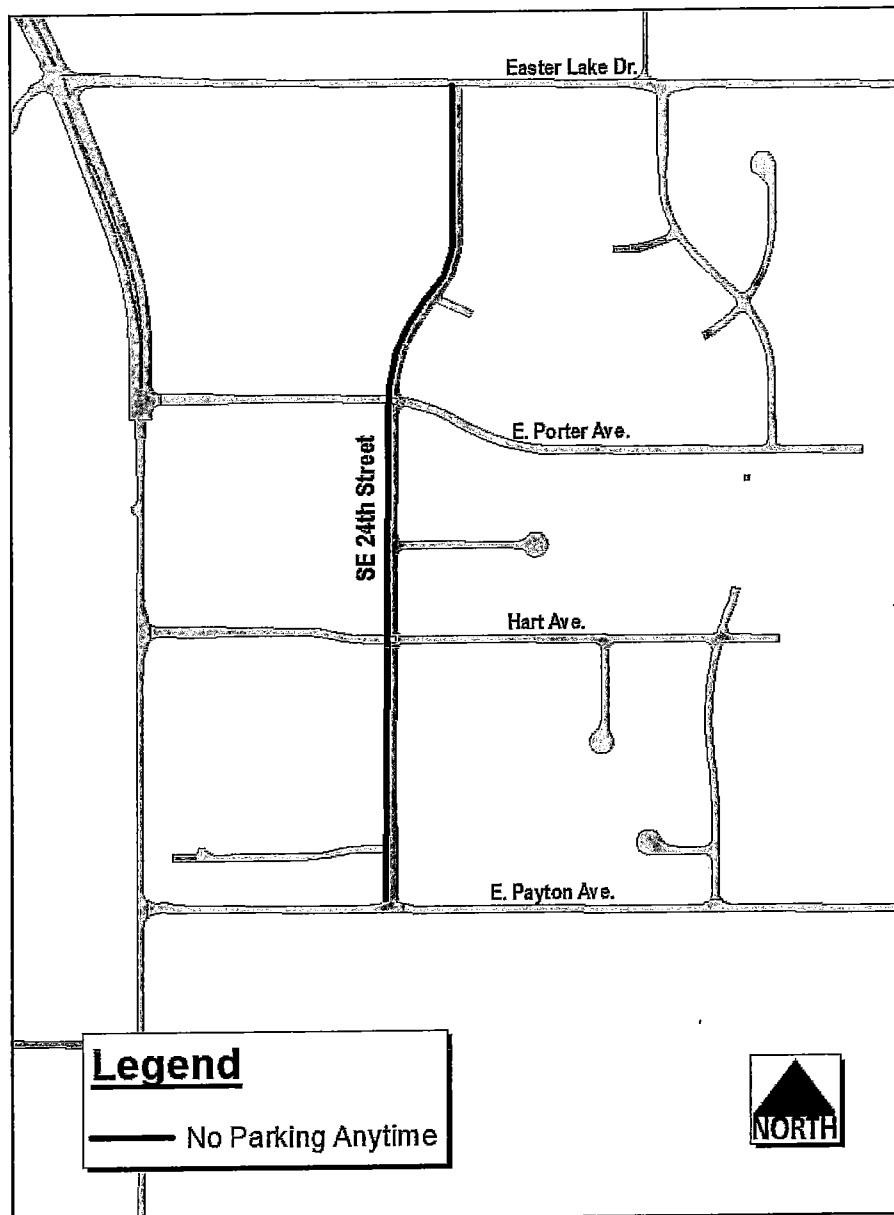
Funding Source: 2016-17 Operating Budget, page 78 Engineering Department Traffic and Transportation—Sign Installation and Maintenance, EG062080.

**ADDITIONAL INFORMATION:**

- A. With the approval of Carman Estates Plat 9, the Traffic and Transportation Division recommends that parking be restricted to one (1) side of the street throughout the subdivision. A no parking zone should be established on the west side of SE 24th Street from Easter Lake Drive to Hart Avenue. The following revision to the Municipal Code is necessary to place this parking restriction into effect.

Sec. 114-2825. Southeast Twenty-fourth Street—Shaw Street to East Payton Avenue.

Southeast Twenty-fourth Street, on the west side, from ~~East Porter Avenue~~ Easter Lake Drive to Hart Avenue, no parking any time.



- B. Alphabetical order discrepancies were found in the Municipal Code while researching code changes for the renaming of Army Post Road to Willow Creek Avenue. Beginning with Section 114-3716 (Wabash Street) and ending with Section 114-3801 (Zwart Road), sections will be renumbered to be placed in alphabetical order. No changes to the content of each section are being made.

- C. At the December 19, 2016 Council Meeting, Army Post Road from SW 42nd Street to the west City limits was renamed Willow Creek Avenue. These traffic regulations are necessary to update the Municipal Code to reflect this name change. The following revisions to the Municipal Code will place these changes into effect.

Sec. 114-1287. Army Post Road.

~~Army Post Road, from Southwest Forty-second Street to Iowa 28, 40 miles per hour.~~

~~Army Post Road, from Iowa 28 to west city limits, 55 miles per hour.~~

~~Relocated Army Post Road, from Fleur Drive to a point 300 feet west of Fleur Drive, 35 miles per hour.~~

~~Relocated Army Post Road, from a point 300 feet west of Fleur Drive to a point 300 feet west of Southwest Twenty-eighth Street, 45 miles per hour.~~

~~Relocated Army Post Road, from a point 300 feet west of Southwest Twenty-eighth Street to Iowa Highway 28, 50 miles per hour.~~

Sec. 114-1368.05. Willow Creek Avenue

Willow Creek Avenue, from Southwest Forty-second Street to Iowa 28, 40 miles per hour.

Willow Creek Avenue, from Iowa 28 to west city limits, 45 miles per hour.

~~Sec. 114-1424.01. Old Army Post Road.~~

~~Old Army Post Road and Iowa Highway 28, traffic control signal.~~

Sec. 114-1467.01. Iowa Highway 28.

Iowa Highway 28 and Willow Creek Avenue, traffic control signal

Sec. 114-1653. Army Post Road.

~~Relocated Army Post Road, from Fleur Drive to Iowa Highway 28.~~

Sec. 114-2138. Army Post Road.

~~Relocated Army Post Road, from Fleur Drive to the east curblineline of Southwest Twenty-eighth Street, stop.~~

~~Relocated Army Post Road, from the west curblineline of Southwest Twenty-eighth Street to Iowa Highway 28, stop.~~

~~Army Post Road, from the west line of Southwest Forty-second Street to the west corporate limits, stop.~~

The driver of a vehicle southbound on Fleur Drive using the connecting roadway to turn right at ~~Relocated~~ Army Post Road shall yield the right-of-way to westbound traffic on Army Post Road, yield.

Sec. 114-2372.05. Willow Creek Avenue

Willow Creek Avenue, from the west line of Southwest Forty-second Street to the west corporate limits, stop.

Sec. 114-2488. Army Post Road.

~~Relocated~~ Army Post Road, from Fleur Drive to Iowa Highway 28.

~~Army Post Road, from Iowa Highway 28 to the west corporate limits~~

Sec. 114-2548.07. Willow Creek Avenue

Willow Creek Avenue, from Iowa Highway 28 to the west corporate limits

Sec. 114-2854. Southwest Twenty-eighth Street--Army Post Road to Gannett Avenue.

Southwest Twenty-eighth Street, on the east side, from ~~Relocated~~ Army Post Road to Gannett Avenue, no parking any time.

Sec. 114-2988. Army Post Road--Fleur Drive to west city limits.

~~Army Post Road, on both sides, from Southwest Forty-second Street to the west city limits, no parking any time.~~

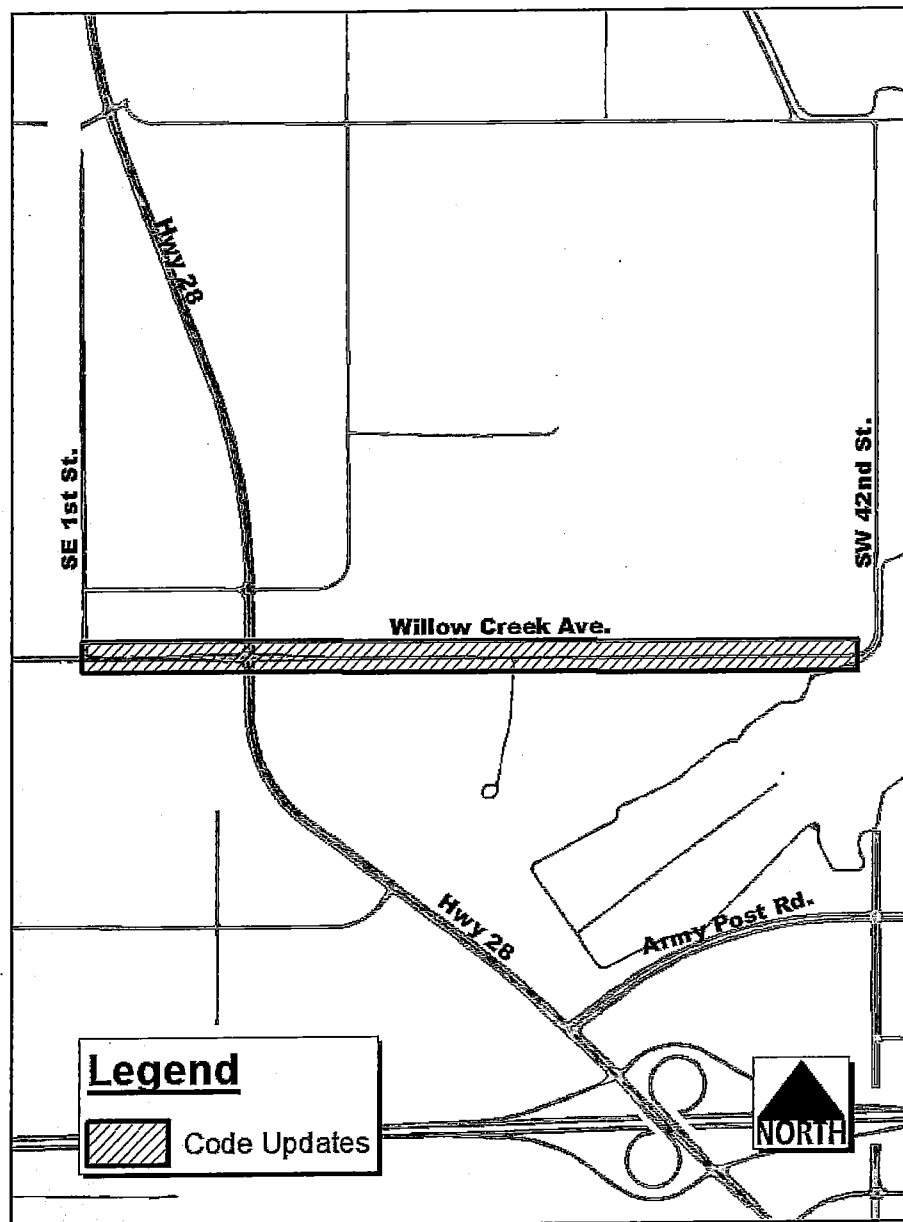
~~Relocated~~ Army Post Road, on both sides, from Fleur Drive to Iowa Highway 28, no parking any time.

Sec. 114-3785. Willow Creek Avenue—Southwest Forty-second Street to west city limits.

Willow Creek Avenue, on both sides, from Southwest Forty-second Street to the west city limits, no parking any time.

Sec. 114-3418. Littell Avenue--Fleur Drive to west city limits.

Littell Avenue, on the south side, from Fleur Drive to ~~Relocated~~ Army Post Road, no parking any time.



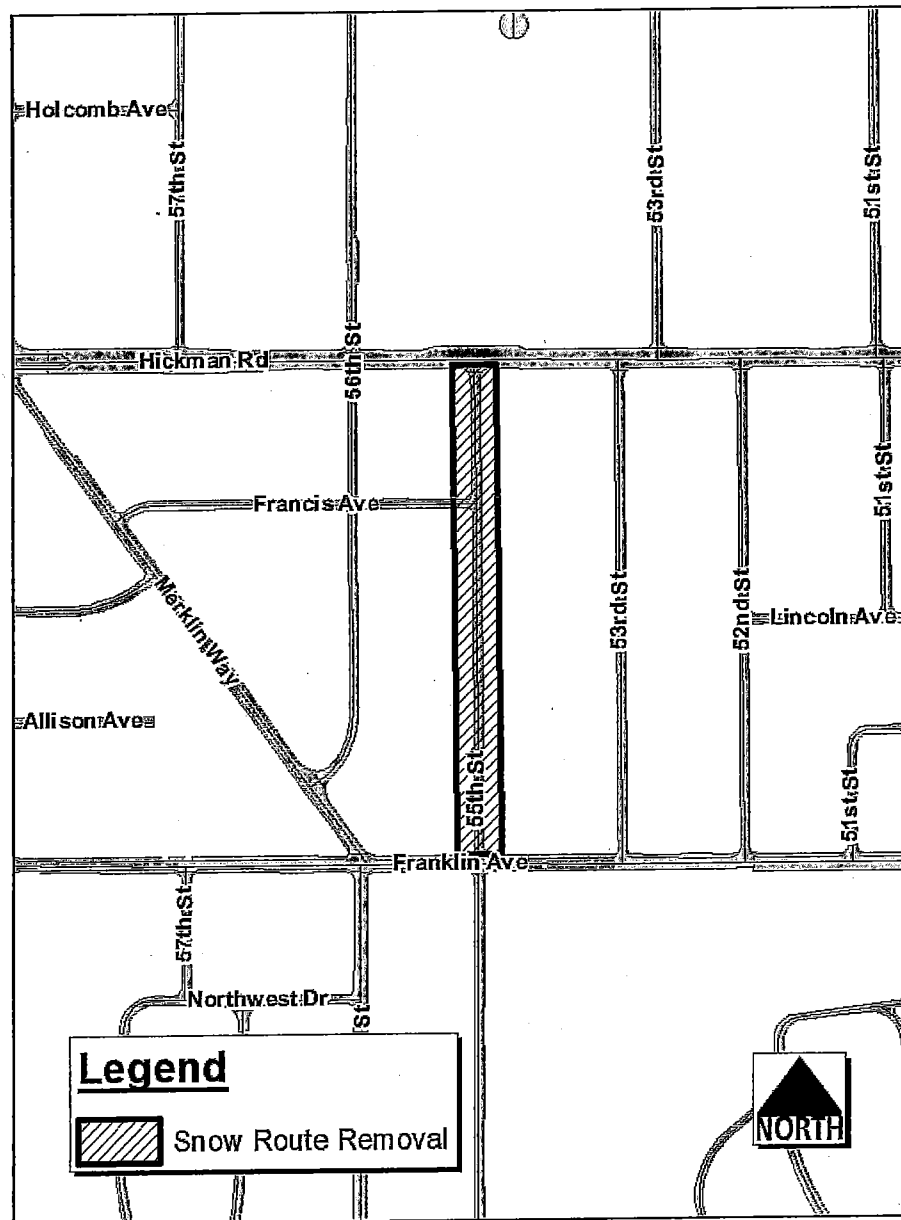
D. Fifty-fifth Street from Franklin Avenue to Hickman Road was identified as not meeting the criteria for a snow route. A street must fit into one (1) of the following categories to be designated a snow route:

- DART Bus Route,
- Arterial or Collector Street, or
- Only street within four (4) blocks of a residence.

Fifty-fifth Street from Franklin Avenue to Hickman Road does not meeting any of these criteria; therefore, it was removed from the Snow Route maps. These traffic regulations are necessary to reflect this removal. The following revision to the Municipal Code will place this change into effect.

Sec. 114-1648. Fifty-fifth Street.

Fifty-fifth Street, from Brattleboro Avenue to ~~Hickman Road~~ Franklin Avenue.



**PREVIOUS COUNCIL ACTION(S):**

Date: December 19, 2016

Roll Call Number: 16-2183 and 16-2184

Action: Renaming a portion of Army Post Road extending from SW 42<sup>nd</sup> Street to SW 63<sup>rd</sup> Street as Willow Creek Avenue (to correct a scrivener's error). Moved by Hensley that this ordinance be considered and given first vote for passage. Motion Carried 7-0.

(A) Final consideration of ordinance above (waiver requested by the Legal Department), requires six votes. Moved by Hensley that the rule requiring that an ordinance must be considered and voted on for passage at two Council meetings prior to the meeting at which it is to be finally passed be suspended, that the ordinance be placed upon its final passage and that the ordinance do now pass, #15,547. Motion Carried 7-0.

Date: December 19, 2016

Roll Call Number: 16-2183

Action: Renaming a portion of Army Post Road extending from SW 42<sup>nd</sup> Street to SW 63<sup>rd</sup> Street as Willow Creek Avenue (to correct a scrivener's error). Moved by Hensley that this ordinance be considered and given first vote for passage. Motion Carried 7-0.

**BOARD/COMMISSION ACTION(S): NONE**

**ANTICIPATED ACTIONS AND FUTURE COMMITMENTS: NONE**

For more information on this and other agenda items, please call the City Clerk's Office at 515-283-4209 or visit the Clerk's Office on the first floor of City Administration Building, 400 E. Court Avenue Ste.116. Council agendas are available to the public at the City Clerk's Office on Thursday afternoon preceding Monday's Council meeting. Citizens can also request to receive meeting notices and agendas by email by calling the Clerk's Office or sending their request via email to [cityclerk@dmgov.org](mailto:cityclerk@dmgov.org).





Roll Call Number

17-0130

39

Agenda Item Number

37

Date January 23, 2017

An Ordinance entitled, "AN ORDINANCE to amend the Municipal Code of the City of Des Moines, Iowa, 2000, adopted by Ordinance No. 13,827, passed June 5, 2000, as heretofore amended, by amending Sections 114-1287, 114-1467.01, 114-1648, 114-1653, 114-2138, 114-2488, 114-2825, 114-2854, 114-2988 and 114-3418, and by repealing Section 114-1424.01 and Sections 114-3716 through 114-3801, and by adding and enacting new Sections 114-1368.05, 114-2372.05, 114-2548.07 and Sections 114-3716 through 114-3809, relating to traffic and vehicle regulations",


(Council Communication No. 17-043)

presented.

Moved by Gatto that this ordinance be considered and given first vote for passage.; and give staff direction to determine if the 55th Street snow route modifications are successful, and to revisit this if necessary.

FORM APPROVED:


(First of three required readings)

  
Lawrence F. Dempsey  
Assistant City Attorney

# CERTIFICATE

I, DIANE RAUH, City Clerk of said City hereby certify that at a meeting of the City Council of said City of Des Moines, held on the above date, among other proceedings the above was adopted.

IN WITNESS WHEREOF, I have hereunto set my hand and affixed my seal the day and year first above written.




City Clerk

COUNCIL ACTION	YEAS	NAYS	PASS	ABSENT
COWNIE	✓			
COLEMAN	✓			
GATTO	✓			
GRAY	✓			
HENSLEY	✓			
MOORE	✓			
WESTERGAARD	✓			
TOTAL	7			

MOTION CARRIED

APPROVED

  
Mayor

ORDINANCE NO. \_\_\_\_\_

39  
39  
17.0130

AN ORDINANCE to amend the Municipal Code of the City of Des Moines, Iowa, 2000, adopted by Ordinance No. 13,827, passed June 5, 2000, as heretofore amended, by amending Sections 114-1287, 114-1467.01, 114-1648, 114-1653, 114-2138, 114-2488, 114-2825, 114-2854, 114-2988 and 114-3418, and by repealing Section 114-1424.01 and Sections 114-3716 through 114-3801, and by adding and enacting new Sections 114-1368.05, 114-2372.05, 114-2548.07 and Sections 114-3716 through 114-3809, relating to traffic and vehicle regulations.

Be It Ordained by the City Council of the City of Des Moines, Iowa:

Section 1. That the Municipal Code of the City of Des Moines, Iowa, 2000, adopted by Ordinance No. 13,827, passed June 5, 2000, as heretofore amended, is hereby amended by amending Sections 114-1287, 114-1467.01, 114-1648, 114-1653, 114-2138, 114-2488, 114-2825, 114-2854, 114-2988 and 114-3418, and by repealing Section 114-1424.01 and Sections 114-3716 through 114-3801, and by adding and enacting new Sections 114-1368.05, 114-2372.05, 114-2548.07 and Sections 114-3716 through 114-3809, relating to traffic and vehicle regulations, as follows:

**Sec. 114-1287. Army Post Road.**

Army Post Road, from South Union Street to Southwest Ninth Street, 40 miles per hour.

Army Post Road, from Southwest Ninth Street to Fleur Drive, 35 miles per hour.

~~Army Post Road, from Southwest Forty-second Street to Iowa 28, 40 miles per hour.~~

~~Army Post Road, from Iowa 28 to west city limits, 55 miles per hour.~~

~~Relocated Army Post Road, from Fleur Drive to a point 300 feet west of Fleur Drive, 35 miles per hour.~~

~~Relocated Army Post Road, from a point 300 feet west of Fleur Drive to a point 300 feet west of Southwest Twenty-eighth Street, 45 miles per hour.~~

~~Relocated Army Post Road, from a point 300 feet west of Southwest Twenty-eighth Street to Iowa Highway 28, 50 miles per hour.~~

**Sec. 114-1368.05. Willow Creek Avenue.**

Willow Creek Avenue, from Southwest Forty-second Street to Iowa 28, 40 miles per hour.

Willow Creek Avenue, from Iowa 28 to west city limits, 45 miles per hour.

39  
37  
19.0130

**Sec. 114-1424.01. ~~Old Army Post Road. Repealed by Ord. No. 15,---~~.**

~~Old Army Post Road and Iowa Highway 28, traffic control signal.~~

**Sec. 114-1467.01. Iowa Highway 28.**

Iowa Highway 28 and Iowa Highway 5 west bound off-ramp, traffic control signal.  
Iowa Highway 28 and Willow Creek Avenue, traffic control signal.

**Sec. 114-1648. Fifty-fifth Street.**

Fifty-fifth Street, from Brattleboro Avenue to ~~Hickman Road~~ Franklin Avenue.

**Sec. 114-1653. Army Post Road.**

Army Post Road, from South Union Street to Fleur Drive.  
~~Relocated Army Post Road, from Fleur Drive to Iowa Highway 28.~~

**Sec. 114-2138. Army Post Road.**

Army Post Road, from the east line of South Union Street to Fleur Drive, stop.  
~~Relocated Army Post Road, from Fleur Drive to the east curblin of Southwest Twenty-eighth Street, stop.~~

~~Relocated Army Post Road, from the west curblin of Southwest Twenty-eighth Street to Iowa Highway 28, stop.~~

~~Army Post Road, from the west line of Southwest Forty-second Street to the west corporate limits, stop.~~

The driver of a vehicle southbound on Fleur Drive using the connecting roadway to turn right at ~~Relocated Army Post Road~~ shall yield the right-of-way to westbound traffic on Army Post Road, yield.

**Sec. 114-2372.05. Willow Creek Avenue.**

Willow Creek Avenue, from the west line of Southwest Forty-second Street to the west corporate limits, stop.

**Sec. 114-2488. Army Post Road.**

Army Post Road, from South Union Street to Fleur Drive.  
~~Relocated Army Post Road, from Fleur Drive to Iowa Highway 28.~~  
~~Army Post Road, from Iowa Highway 28 to the west corporate limits~~

**Sec. 114-2548.07. Willow Creek Avenue.**

Willow Creek Avenue, from Iowa 28 to the west corporate limits.

**Sec. 114-2825. Southeast Twenty-fourth Street--Shaw Street to East Payton Avenue.**

Southeast Twenty-fourth Street, on the west side, from East Marion Street to East Philip Avenue, no parking any time.

Southeast Twenty-fourth Street, on the east side, from Shaw Street to Maury Street, no parking any time.

Southeast Twenty-fourth Street, on the west side, from ~~East Porter Avenue~~ Easter Lake Drive to Hart Avenue, no parking any time.

Southeast Twenty-fourth Street, on the east side, from Hart Avenue to a point 40 feet north thereof, no parking any time.

Southeast Twenty-fourth Street, on the east side, from Hart Avenue to East Payton Avenue, no parking any time.

Southeast Twenty-fourth Street, on the west side, from Hart Avenue to a point 40 feet south thereof, no parking any time.

**Sec. 114-2854. Southwest Twenty-eighth Street--Army Post Road to Gannett Avenue.**

Southwest Twenty-eighth Street, on the east side, from ~~Relocated~~ Army Post Road to Gannett Avenue, no parking any time.

**Sec. 114-2988. Army Post Road--Fleur Drive to west city limits.**

~~Army Post Road, on both sides, from Southwest Forty-second Street to the west city limits, no parking any time.~~

~~Relocated~~ Army Post Road, on both sides, from Fleur Drive to Iowa Highway 28, no parking any time.

**Sec. 114-3418. Littell Avenue--Fleur Drive to west city limits.**

Littell Avenue, on the south side, from Fleur Drive to ~~Relocated~~ Army Post Road, no parking any time.

**~~Sec. 114-3716. Wade Street--Southwest Ninth Street to Southwest Fourteenth Street.~~**

~~Wade Street, on the north side, from Southwest Ninth Street to a point 50 feet west thereof, no parking any time.~~

~~Wade Street, on the south side, from Southwest Ninth Street to a point 200 feet west of Southwest Tenth Street, no parking any time.~~

~~Wade Street, on the south side, from a point 200 feet west of Southwest Tenth Street to a point 175 feet west thereof, school bus loading and unloading 7:00 a.m. to 5:00 p.m. school days.~~

~~\_\_\_\_\_ Wade Street, on the north side, from Southwest Eleventh Street to a point 275 feet east thereof, no stopping or standing 7:00 a.m. to 5:00 p.m. school days.~~

~~\_\_\_\_\_ Wade Street, on the south side from Southwest Eleventh Street to a point 100 feet east thereof, no stopping or standing.~~

~~\_\_\_\_\_ Wade Street, on the south side, from Southwest Eleventh Street to Southwest Fourteenth Street, no parking any time.~~

~~\_\_\_\_\_ Wade Street, on the north side, from 50 feet west of Southwest Thirteenth Street to 50 feet east of Southwest Thirteenth Street, no parking any time.~~

**~~Sec. 114-3717. Waco Court-Wakonda Court to dead end west.~~**

~~\_\_\_\_\_ Waco Court, on the south side, from Wakonda Court to a point 230 feet west thereof and any part of the cul-de-sac, no parking any time.~~

**~~Sec. 114-3718. Wabash Street-Southwest Sixteenth Street to Southwest Seventeenth Street.~~**

~~\_\_\_\_\_ Wabash Street, on the south side, from Southwest Sixteenth Street to Southwest Seventeenth Street, no parking any time.~~

**~~Sec. 114-3719. Wagner Street-Fifth Avenue to Sixth Avenue.~~**

~~\_\_\_\_\_ Wagner Street, on both sides, from Fifth Avenue to a point 300 feet west thereof, no parking any time.~~

**~~Sec. 114-3720. Wakonda Court-Park Avenue to Watrous Avenue.~~**

~~\_\_\_\_\_ Wakonda Court, on the west side, from Park Avenue to Watrous Avenue, no parking any time.~~

**~~Sec. 114-3721. Wakonda Drive-Fleur Drive to Wakonda Court.~~**

~~\_\_\_\_\_ Wakonda Drive, on the south side, from Fleur Drive to a point 50 feet west thereof, no parking any time.~~

~~\_\_\_\_\_ Wakonda Drive, on the north side, from Fleur Drive to Wakonda Court, no parking any time.~~

**~~Sec. 114-3722. Repealed by Ord. No. 14,437.~~**

**~~Sec. 114-3723. Wakonda Parkway-Watrous Avenue to Southwest Sixteenth Street.~~**

~~\_\_\_\_\_ Wakonda Parkway, on the west side, from Watrous Avenue to Southwest Sixteenth Street, no parking any time.~~

~~\_\_\_\_\_ Wakonda Parkway, on both sides, from the 4606 Wakonda Parkway to 4614 Wakonda Parkway and including any part of the cul-de-sac, no parking 8:00 a.m. to 4:00 p.m., Thursdays,~~

**~~Sec. 114 3724. Wakonda View—Fleur Drive to Southwest Twenty-fourth Street.~~**

~~Wakonda View, on the south side, from Fleur Drive to Southwest Twenty-fourth Street, no parking any time.~~

~~Wakonda View, on the north side, from Fleur Drive to a point 100 feet west thereof, no parking any time.~~

~~Wakonda View, on the north side, from a point 100 feet west of Fleur Drive to a point 150 feet west thereof, no parking 7:00 a.m. to 6:00 p.m., Monday through Saturday.~~

**~~Sec. 114 3725. Walker Street—East Seventh Street to East Twelfth Street.~~**

~~Walker Street, on the south side, from East Seventh Street to a point 120 feet east thereof, no parking any time.~~

~~Walker Street, on the south side, from Pennsylvania Avenue to East Ninth Street, no parking any time.~~

~~Walker Street, on the north side, from East Ninth Street to a point 60 feet west thereof, no parking any time.~~

~~Walker Street, on both sides, from East Ninth Street to a point 90 feet east thereof, no parking any time.~~

~~Walker Street, on the north side, from East Twelfth Street to a point 100 feet west thereof, no parking any time.~~

~~Walker Street, on the south side, from East Twelfth Street to a point 100 feet west thereof, no parking any time.~~

**~~Sec. 114 3726. Walker Street—East Twelfth Street to East Fifteenth Street.~~**

~~Walker Street, on the north side, from East Twelfth Street to a point 100 feet east thereof, no parking any time.~~

~~Walker Street, on the south side, from East Twelfth Street to East Thirteenth Street, no parking Monday through Saturday.~~

~~Walker Street, on the north side, from East Thirteenth Street to a point 50 feet west thereof, no parking any time.~~

~~Walker Street, on the north side, from a point 50 feet west of Johnson Court to a point 50 feet east of Johnson Court, no parking any time.~~

~~Walker Street, on the south side, from East Fourteenth Street to a point 270 feet east thereof, bus loading and unloading 7:00 a.m. to 5:00 p.m., school days.~~

~~Walker Street, on the south side, from a point 270 feet east of East Fourteenth Street to a point 115 feet east thereof, no stopping or standing.~~

~~Walker Street, on the south side, from a point 385 feet east of East Fourteenth Street to a point 110 feet east thereof, bus loading and unloading 7:00 a.m. to 5:00 p.m., school days.~~

~~Walker Street, on the north side, from a point 45 feet east of East Fourteenth Street to a point 255 feet east thereof, passenger loading and unloading 7:00 a.m. to 5:00 p.m., school days.~~

~~Walker Street, on the north side, from a point 300 feet east of East Fourteenth Street to a point 90 feet east thereof, no stopping or standing.~~

~~Walker Street, on the north side, from a point 390 feet east of East Fourteenth Street to a point 80 feet east thereof, passenger loading and unloading 7:00 a.m. to 5:00 p.m., school days.~~

~~Walker Street, on the south side, from Johnson Court to a point 80 feet west thereof, no parking any time.~~

~~Walker Street, on the north side, from East Fourteenth Street to a point 50 feet west thereof, no parking any time.~~

~~Walker Street, on the north side, from Johnson Court to a point 55 feet west thereof, no parking any time.~~

~~Walker Street, on the north side, from East Fourteenth Street to a point 45 feet east thereof, no parking any time.~~

~~Walker Street, on the north side, from East Fifteenth Street to a point 75 feet west thereof, no parking any time.~~

**~~Sec. 114-3727. Walker Street—East Fifteenth Street to East Thirtieth Street.~~**

~~Walker Street, on the south side, from Dixon Street to a point 175 feet west thereof, no parking any time.~~

~~Walker Street, on both sides, from East Eighteenth Street to Claypool Street, no parking any time.~~

~~Walker Street, on the south side, from Claypool Street to a point 320 feet east thereof, no parking any time.~~

~~Walker Street, on the north side, from East Twenty-first Street to a point 330 feet west thereof, no parking any time.~~

~~Walker Street, on the north side, from East Twenty-ninth Street to a point 50 feet east thereof, no parking any time.~~

~~Walker Street, on the south side, from East Twenty-ninth Street to East Thirtieth Street, no parking any time.~~

~~Walker Street, on the north side, from East Thirtieth Street to a point 50 feet west thereof, no parking any time.~~

~~Walker Street, on the north side, from East Thirtieth Street to a point 75 feet west thereof, no parking any time.~~

**~~Sec. 114-3728. Wallace Lane—Ashby Avenue to Ashby Avenue.~~**

~~Wallace Lane, on the north side, from Ashby Avenue to Ashby Avenue, no parking any time.~~

**~~Sec. 114-3729. Wall Avenue—South Union Street to Southwest Thirteenth Place.~~**

~~Wall Avenue, on the north side, from South Union Street to a point 50 feet west thereof, no parking any time.~~

~~\_\_\_\_\_ Wall Avenue, on the south side, from South Union Street to a point 50 feet west thereof, no parking any time.~~

~~\_\_\_\_\_ Wall Avenue, on the south side, from Southwest Second Street to a point 50 feet west of Southwest Third Street, no parking any time.~~

~~\_\_\_\_\_ Wall Avenue, on the south side, from Southwest Seventh Street to Southwest Ninth Street, no parking any time.~~

~~\_\_\_\_\_ Wall Avenue, on the north side, from Southwest Ninth Street to a point 50 feet east thereof, no parking any time.~~

~~\_\_\_\_\_ Wall Avenue, on the north side, from Southwest Twelfth Street to Southwest Thirteenth Place, no parking any time.~~

**~~Sec. 114-3730. East Wall Avenue—South Union Street to Southeast Thirty-second Street.~~**

~~\_\_\_\_\_ East Wall Street, on the north side, from South Union Street to a point 50 feet east, no parking any time.~~

~~\_\_\_\_\_ East Wall Avenue, on the south side, from South Union Street to Southeast Fifth Street, no parking any time.~~

~~\_\_\_\_\_ East Wall Avenue, on the north side, from Jordan Drive to a point 50 feet east thereof, no parking any time.~~

~~\_\_\_\_\_ East Wall Avenue, on the north side, from Southeast Fifth Street to a point 50 feet west thereof, no parking any time.~~

~~\_\_\_\_\_ East Wall Avenue, on the north side, from Southeast Seventh Court to a point 50 feet west thereof, no parking any time.~~

~~\_\_\_\_\_ East Wall Avenue, on the south side, from Jordan Drive to Southeast Seventh Court, no parking any time.~~

~~\_\_\_\_\_ East Wall Avenue, on the south side, from Southeast Thirty-first Street to Southeast Thirty-second Street, no parking any time.~~

**~~Sec. 114-3731. Walnut Hill Avenue—Fifty-sixth Street to Sixty-second Street.~~**

~~\_\_\_\_\_ Walnut Hill Avenue, on the north side, from Fifty-ninth Street to a point 75 feet west thereof, no parking any time.~~

~~\_\_\_\_\_ Walnut Hill Avenue, on the north side, from Fifty-ninth Street to a point 70 feet east thereof, no parking any time.~~

~~\_\_\_\_\_ Walnut Hill Avenue, on the south side, from Fifty-sixth Street to Sixty-second Street, no parking any time.~~

**~~Sec. 114-3731.01. Walnut Ridge Drive—from Brook View Drive to east Dead End.~~**

~~\_\_\_\_\_ Walnut Ridge Drive, on the north side, from Brook View Drive east to the Dead End, no parking any time.~~



**~~Sec. 114 3732. Walnut Street--Water Street to Second Avenue.~~**

~~\_\_\_\_\_ Walnut Street, on the north side, from Water Street to Second Avenue, no parking any time.~~

~~\_\_\_\_\_ Walnut Street, on the south side, from Water Street to a point 45 feet west thereof, no parking any time.~~

**~~Sec. 114 3733. Walnut Street--Second Avenue to Third Street.~~**

~~\_\_\_\_\_ Walnut Street, on the north side, from Second Avenue to Third Street, no parking any time.~~

~~\_\_\_\_\_ Walnut Street, on the south side, from Second Avenue to Third Street, no stopping or standing.~~

**~~Sec. 114 3734. Walnut Street--Third Street to Fourth Street.~~**

~~\_\_\_\_\_ Walnut Street, on the north side, from Third Street to Fourth Street, no parking any time.~~

~~\_\_\_\_\_ Walnut Street, on the south side, from Third Street to a point 60 feet west thereof, no parking any time.~~

~~\_\_\_\_\_ Walnut Street, on the south side, from a point 60 feet west of Third Street to a point 55 feet west thereof, passenger loading and unloading, ten minutes only.~~

~~\_\_\_\_\_ Walnut Street, on the south side, from a point 115 feet west of Third Street to Fourth Street, no parking any time.~~

**~~Sec. 114 3735. Walnut Street--Fourth Street to Fifth Avenue.~~**

~~\_\_\_\_\_ Walnut Street, on the north side, from Fourth Street to a point 40 feet west thereof, no parking any time.~~

**~~Sec. 114 3736. Walnut Street--Fifth Avenue to Sixth Avenue.~~**

~~\_\_\_\_\_ Walnut Street, on both sides, from Fifth Avenue to Sixth Avenue, no stopping or standing except buses.~~

**~~Sec. 114 3737. Walnut Street--Sixth Avenue to Seventh Street.~~**

~~\_\_\_\_\_ Walnut Street, on both sides, from Sixth Avenue to Seventh Street, no stopping or standing except buses.~~

**~~Sec. 114 3738. Walnut Street--Seventh Street to Eighth Street.~~**

~~\_\_\_\_\_ Walnut Street, on both sides, from Seventh Street to Eighth Street, no stopping or standing except buses.~~

**~~Sec. 114-3739. Walnut Street—Eighth Street to Ninth Street.~~**

~~\_\_\_\_\_ Walnut Street, on both sides, from Eighth Street to Ninth Street, no stopping or standing except buses.~~

**~~Sec. 114-3740. Walnut Street—Ninth Street to Tenth Street.~~**

~~\_\_\_\_\_ Walnut Street, on both sides, from Ninth Street to Tenth Street, no stopping or standing except buses.~~

**~~Sec. 114-3741. Walnut Street—Tenth Street to Eleventh Street.~~**

~~\_\_\_\_\_ Walnut Street, on the south side, from a point 150 feet west of Tenth Street to a point 75 feet west thereof, no parking any time.~~

~~\_\_\_\_\_ Walnut Street, on the south side, from Eleventh Street to a point 30 feet east thereof, no parking any time.~~

~~\_\_\_\_\_ Walnut Street, on the north side, from Tenth Street to a point 30 feet west thereof, no parking any time.~~

~~\_\_\_\_\_ Walnut Street, on the north side, from a point 100 feet west of Tenth Street to a point 120 feet west thereof, no parking any time.~~

~~\_\_\_\_\_ Walnut Street, on the north side, from a point 220 feet west of Tenth Street to a point 65 feet west thereof, loading zone.~~

**~~Sec. 114-3742. Walnut Street—Eleventh Street to Twelfth Street.~~**

~~\_\_\_\_\_ Walnut Street, on the south side, from Twelfth Street to a point 150 feet east thereof, no parking any time.~~

~~\_\_\_\_\_ Walnut Street, on the south side, from a point 360 feet east of Twelfth Street to a point 120 feet east thereof, no parking any time.~~

~~\_\_\_\_\_ Walnut Street, on the north side, from Eleventh Street to a point 25 feet east of Twelfth Street, no parking 10:00 p.m. to 6:00 a.m.~~

~~\_\_\_\_\_ Walnut Street, on the north side, from Twelfth Street to a point 25 feet east thereof, no parking any time.~~

**~~Sec. 114-3743. Walnut Street—Twelfth Street to Thirteenth Street.~~**

~~\_\_\_\_\_ Walnut Street, on the south side, from Thirteenth Street to a point 25 feet east thereof, no parking any time.~~

**~~Sec. 114-3744. Walnut Street—Thirteenth Street to Fifteenth Street.~~**

~~\_\_\_\_\_ Walnut Street, on the north side, from a point 140 feet west of Thirteenth Street to a point 45 feet west thereof, commercial loading zone.~~

~~Sec. 114-3745, Walnut Street, Fifteenth Street to Sixteenth Street.~~

**~~Sec. 114-3746. East Walnut Street—Water Street to East First Street.~~**

~~—— East Walnut Street, on the south side, from Water Street to a point 90 feet east thereof, no parking any time.~~

**~~Sec. 114-3747. East Walnut Street—East First Street to East Second Street.~~**

~~—— East Walnut Street, on the south side, from East First Street to a point 140 feet east thereof, no stopping or standing.~~

~~—— East Walnut Street, on the south side, from a point 190 feet east of East First Street to Second Street, no stopping or standing.~~

~~—— East Walnut Street, on the south side, from a point 140 feet east of East First Street to a point 50 feet east thereof, loading zone.~~

~~—— East Walnut Street, on the north side, from East Second Street to a point 37 feet west thereof, no parking any time.~~

~~—— East Walnut Street, on the north side, from East First Street to a point 25 feet east thereof, reserved permit parking only.~~

**~~Sec. 114-3748. East Walnut Street—East Second Street to East Third Street.~~**

~~—— East Walnut Street, on the north side, from East Second Street to a point 84 feet east thereof, no parking any time.~~

~~—— East Walnut Street, on the south side, from East Second Street to a point 30 feet east thereof, no parking any time.~~

~~—— East Walnut Street, on the south side, from a point 75 feet east of East Second Street to a point 85 feet east thereof, no parking any time.~~

**~~Sec. 114-3749. East Walnut Street—East Third Street to East Fourth Street.~~**

~~—— East Walnut Street, on the north side, from East Third Street to a point 94 feet east thereof, no parking any time.~~

~~—— East Walnut Street, on the south side, from East Third Street to a point 40 feet east thereof, no parking any time.~~

~~—— East Walnut Street, on the south side, from a point 115 feet east of East Third Street to a point 30 feet east thereof, commercial loading zone.~~

~~—— East Walnut Street, on the south side, from a point 145 feet east of East Third Street to a point 80 feet east thereof, no parking any time.~~

~~—— East Walnut Street, on the south side, from a point 225 feet east of East Third Street to a point 45 feet east thereof, loading zone.~~

**~~Sec. 114-3750. East Walnut Street—East Fourth Street to East Fifth Street.~~**

~~—— East Walnut Street, on the south side, from East Fourth Street to a point 90 feet east thereof, no parking any time.~~

**~~Sec. 114-3751. East Walnut Street--East Fifth Street to East Fourteenth Street.~~**

~~———— East Walnut Street, on the north side, from a point 184 feet east of East Fifth Street to a point 34 feet east thereof, no parking any time.~~

~~———— East Walnut Street, on the north side, from East Sixth Street to a point 25 feet west thereof, no parking any time.~~

~~———— East Walnut Street, on the north side, from East Sixth Street to a point 125 feet east thereof, no parking any time.~~

~~———— East Walnut Street, on the north side, from East Seventh Street to a point 70 feet west thereof, no parking any time.~~

~~———— East Walnut Street, on both sides, from East Seventh Street to a point 185 feet east thereof, no parking any time.~~

~~———— East Walnut Street, on both sides, from East Twelfth Street to East Fourteenth Street, no parking any time.~~

**~~Sec. 114-3752. East Walnut Street--East Fourteenth Street to East Eighteenth Street.~~**

~~———— East Walnut Street, on the north side, from East Fourteenth Street to a point 105 feet east thereof, no parking any time.~~

~~———— East Walnut Street, on the north side, from a point 105 feet east of East Fourteenth Street to a point 100 feet west of East Fifteenth Street, no parking 7:00 a.m. to 9:00 a.m.~~

~~———— East Walnut Street, on the north side, from East Fifteenth Street to a point 100 feet west thereof, no parking any time.~~

~~———— East Walnut Street, on the north side, from East Fifteenth Street to a point 75 feet east thereof, no parking any time.~~

~~———— East Walnut Street, on the north side, from a point 75 feet east of East Fifteenth Street to a point 200 feet east thereof, bus loading and unloading 7:00 a.m. to 5:00 p.m. school days.~~

~~———— East Walnut Street, on the north side, from a point 275 feet east of East Fifteenth Street to a point 75 feet west of East Sixteenth Street, no parking 7:00 a.m. to 5:00 p.m. school days.~~

~~———— East Walnut Street, on the north side, from East Eighteenth Street to a point 75 feet west thereof, no parking any time.~~

~~———— East Walnut Street, on the south side, from East Fourteenth Street to a point 90 feet east thereof, no parking any time.~~

~~———— East Walnut Street, on the south side, from a point 100 feet west of East Fifteenth Street to a point 200 feet west thereof, no parking 4:00 p.m. to 6:00 p.m.~~

~~———— East Walnut Street, on the south side, from a point 100 feet west of East Fifteenth Street to a point 100 feet east of East Fifteenth Street, no parking any time.~~

~~———— East Walnut Street, on both sides, from East Sixteenth Street to a point 75 feet west thereof, no parking any time.~~

~~———— East Walnut Street, on both sides, from East Sixteenth Street to a point 75 feet east thereof, no parking any time.~~

~~———— East Walnut Street, on both sides, from a point 50 feet west of East Seventeenth Street to a point 50 feet east of East Seventeenth Street, no parking any time.~~

**~~Sec. 114 3753. East Walnut Street--East Eighteenth Street to East Thirty-first Street.~~**

~~———— East Walnut Street, on the north side, from East Eighteenth Street to a point 50 feet east thereof, no parking any time.~~

~~———— East Walnut Street, on both sides, from East Nineteenth Court to a point 165 feet east of East Twentieth Street, no parking any time.~~

~~———— East Walnut Street, on the north side, from a point 50 feet west of East Twenty-first Street to a point 50 feet east of East Twenty-first Street, no parking any time.~~

~~———— East Walnut Street on the south side, from a point 75 feet west of East Twenty-second Street to a point 50 feet east of East Twenty-second Street, no parking any time.~~

~~———— East Walnut Street, on the south side from East Twenty-third Street to a point 180 feet west thereof, no parking any time.~~

~~———— East Walnut Street, on the south side, from East Twenty-fourth Street to a point 50 feet east thereof, no parking any time.~~

~~———— East Walnut Street, on both sides, from a point 50 feet west of East Twenty-fifth Street to a point 50 feet east of East Twenty-fifth Street, no parking any time.~~

~~———— East Walnut Street, on both sides, from a point 50 feet east of East Twenty-sixth Street to a point 50 feet west of East Twenty-sixth Street, no parking any time.~~

~~———— East Walnut Street, on both sides, from a point 50 feet east of East Twenty-seventh Street to a point 50 feet west of East Twenty-seventh Street, no parking any time.~~

~~———— East Walnut Street, on both sides, from a point 50 feet east of East Twenty-ninth Street to a point 50 feet west of East Twenty-ninth Street, no parking any time.~~

~~———— East Walnut Street, on the north side, from East Twenty-ninth Street to a point 50 feet east thereof, no parking any time.~~

~~———— East Walnut Street, on the south side, from East Thirtieth Street to a point 60 feet west thereof, no parking any time.~~

~~———— East Walnut Street, on the north side, from East Thirtieth Street to a point 115 feet west thereof, no parking any time.~~

~~———— East Walnut Street, on the north side, from East Thirtieth Street to a point 50 feet east thereof, no parking any time.~~

~~———— East Walnut Street, on the south side, from East Thirtieth Street to East Thirty-first Street, no parking any time.~~

**~~Sec. 114 3754. Washington Avenue--Michigan Street to Twenty-fourth Street.~~**

~~———— Washington Avenue, on the north side, from Vermont Street to a point 90 feet west thereof, no parking any time.~~

~~———— Washington Avenue, on the south side, from a point 150 feet east of Vermont Street to Second Avenue, no parking any time.~~

~~———— Washington Avenue, on the north side, from Second Avenue to a point 100 feet east thereof, no parking any time.~~

~~———— Washington Avenue, on both sides, from Ninth Street to a point 50 feet west thereof, no parking any time.~~

~~Washington Avenue, on the south side, from Ninth Street to Tenth Street, passenger loading and unloading;~~  
~~Washington Avenue, on both sides, from Ninth Street to Tenth Street, no parking any time;~~  
~~Washington Avenue, on the north side, from Tenth Street to a point 50 feet east thereof, no parking any time;~~  
~~Washington Avenue, on the south side, from Tenth Street to Thirteenth Street, no parking any time;~~  
~~Washington Avenue, on the north side, from Thirteenth Street to Sixteenth Street, no parking any time;~~  
~~Washington Avenue, on the south side, from Sixteenth Street to Twenty-third Street, no parking any time;~~  
~~Washington Avenue, on the north side, from Martin Luther King Jr Parkway to a point 50 feet west thereof, no parking any time;~~  
~~Washington Avenue, on the north side, from Twenty-third Street to Twenty-fourth Street, no parking any time;~~  
~~Washington Avenue, on the south side, from Fifty-sixth Street to College Avenue, no parking any time;~~  
~~Washington Avenue, on the north side, from Thirty-eighth Street to Mar Ella Trail, no parking any time;~~  
~~Washington Avenue, on the south side, from Fifty-sixth Street to College Avenue, no parking any time;~~  
**Sec. 114.375. Washington Avenue - Thirty-fourth Street to College Avenue.**  
~~Washington Avenue, both sides, from Thirty-eighth Street to a point 75 feet east thereof, no parking any time;~~  
~~Washington Avenue, on the north side, from Thirty-eighth Street to Mar Ella Trail, no parking any time;~~  
~~Washington Avenue, on the south side, from Fifty-sixth Street to College Avenue, no parking any time;~~  
**Sec. 114.3756. East Washington Avenue - Dead end west of Pennsylvania Avenue to the dead end of East Thirty-third Street.**  
~~East Washington Avenue, on the north side, from East Ninth Street to a point 75 feet west thereof, no parking any time;~~  
~~East Washington Avenue, on the north side, from Pennsylvania Avenue to a point 430 feet west thereof, and any part of the cul-de-sac, no parking any time;~~  
~~East Washington Avenue, on the south side, from Pennsylvania Avenue to a point 150 feet east of East Fourteenth Street, no parking any time;~~  
~~East Washington Avenue, on the north side, from East Fourteenth Street to a point 75 feet west thereof, no parking any time;~~  
~~East Washington Avenue, on the north side, from East Fourteenth Street to East Seventeenth Court, no parking any time;~~  
~~East Washington Avenue, on the south side, from Sampson Street to East Seventeenth Street, no parking any time;~~  
~~East Washington Avenue, on the north side, from Delaware Avenue to Fieherer Street, no parking any time;~~

39170130

~~—— East Washington Avenue, on the north side, from a point 140 feet west of East Twenty-second Street to Lay Street, no parking any time.~~

~~—— East Washington Avenue, on the north side, from a point 260 feet west of East Twenty-seventh Street to East Twenty-ninth Street, no parking any time.~~

~~—— East Washington Avenue, on the south side, from East Twenty-ninth Street to a point 700 feet east of East Thirty-third Street and on any part of the cul-de-sac, no parking any time.~~

~~—— East Washington Avenue, on the north side, from East Thirty-third Street east for a distance of 160 feet, no parking any time.~~

**~~Sec. 114-3756.05. Water Street—Walnut Street to Vine Street.~~**

~~—— Water Street, on the east side, from Vine Street to a point 50 feet north thereof, no parking any time.~~

~~—— Water Street, on the west side, from Court Avenue to a point 45 feet south thereof, commercial loading zone.~~

~~—— Water Street, on the east side, from a point 55 feet south of Court Avenue to a point 45 feet north of Court Avenue, no parking any time.~~

~~—— Water Street, on the east side, from Court Avenue to a point 55 feet south thereof, no parking any time.~~

~~—— Water Street, on the east side, from a point 277 feet south of Court Avenue to a point 20 feet south thereof, no parking any time.~~

~~—— Water Street, on the east side, from Walnut Street to a point 55 feet south thereof, no parking any time.~~

~~—— Water Street, on the west side, from Walnut Street to a point 40 feet south thereof, no parking any time.~~

**~~Sec. 114-3756.06. Southwest Water Street—Vine Street to Southeast First Street.~~**

~~—— Southwest Water Street, on the west side, from Vine Street to a point 63 feet south of Market Street, no parking any time.~~

~~—— Southwest Water Street, on the west side, from a point 183 feet south of Market Street to a point sixty feet south thereof, loading zone.~~

~~—— Southwest Water Street, on the west side, from a point 243 feet South of Market Street to West Martin Luther King Jr Parkway, no parking any time.~~

~~—— Southwest Water Street, on the west side, from a point 200 feet south of West Martin Luther King Jr Parkway to Southeast First Street, no parking any time.~~

**~~Sec. 114-3757. Waterbury Circle—Fifty-sixth Street to North Waterbury Road.~~**

~~—— Waterbury Circle, on the north side, from Fifty-sixth Street to Sixtieth Place; thence south on the west side for a distance of 308 feet; thence east on the south side for a distance of 354 feet; thence north on the east side for a distance of 460 feet, no parking any time.~~



**~~Sec. 114-3758. Waterbury Road--Polk Boulevard to Waterbury Circle.~~**

~~Waterbury Road, on the south side, from Polk Boulevard to Forty-ninth Street, no parking any time.~~

~~Waterbury Road, on the north side, from Forty-eighth Street to a point 50 feet west thereof, no parking any time.~~

~~Waterbury Road, on the north side, from Forty-ninth Street to Fifty-sixth Street, no parking any time.~~

~~Waterbury Road, on the north side, from Fifty-sixth Street to Fifty-seventh Street, no parking any time.~~

~~Waterbury Road, on the south side, from Fifty-seventh Street to Waterbury Circle, no parking any time.~~

**~~Sec. 114-3759. Watrous Avenue--South Union Street to Southwest Forty-second Street.~~**

~~Watrous Avenue, on the north side, from South Union Street to a point 600 feet west of Southwest Ninth Street, no parking any time.~~

~~Watrous Avenue, on the south side, from a point 600 feet east of Southwest Ninth Street to Fleur Drive, no parking any time.~~

~~Watrous Avenue, on the north side, from a point 600 feet west of Southwest Ninth Street to a point 125 feet east of Fleur Drive, no parking 7:00 a.m. to 6:00 p.m.~~

~~Watrous Avenue, on the north side, from Fleur Drive to a point 125 feet east thereof, no parking any time.~~

~~Watrous Avenue, on the north side, from Fleur Drive to a point 50 feet west thereof, no parking any time.~~

~~Watrous Avenue, on the south side, from Fleur Drive to a point 650 feet east of Southwest Twenty-sixth Street, no parking any time.~~

~~Watrous Avenue, on the north side, from Southwest Twenty-sixth Street to a point 150 feet east thereof, no parking any time.~~

~~Watrous Avenue, on the south side, from Southwest Twenty-sixth Street to a point 650 feet east thereof, no stopping or standing.~~

~~Watrous Avenue, on the north side, from a point 150 feet east of Southwest Twenty-sixth Street to a point 200 feet east thereof, school passenger loading and unloading 7:00 a.m. to 5:00 p.m. school days.~~

~~Watrous Avenue, on the south side, from a point 140 feet east of Southwest Twenty-eighth Street to Southwest Thirtieth Street, no parking any time.~~

**~~Sec. 114-3760. East Watrous Avenue--South Union Street to Hartford Avenue.~~**

~~East Watrous Avenue, on the north side, from South Union Street to a point 50 feet east of Southeast Fourteenth Street, no parking any time.~~

~~East Watrous Avenue, on the south side, from a point 50 feet west of Southeast Fourteenth Street to a point 50 feet east of Southeast Fourteenth Street, no parking any time.~~

3937

~~East Watrous Avenue, on the north side, from Indianola Avenue to a point 180 feet west thereof, no parking any time.~~

~~East Watrous Avenue, on both sides, from Southeast Twenty fourth Street to Hartford Avenue, no parking any time.~~

**~~Sec. 114 3761. Watson Avenue—First Street to Saylor Road.~~**

~~Watson Avenue, on the north side, from Oxford Street to Saylor Road, no parking any time.~~

~~Watson Avenue, on the south side, from Saylor Road to a point 100 feet west thereof, no parking any time.~~

**~~Sec. 114 3761.01. Repealed by Ord. No. 14,855.~~**

**~~Sec. 114 3761.02. Watson Powell Jr Way—Third Street to Fourth Street.~~**

~~Watson Powell Jr Way, on the south side, from Third Street to a point 200 feet west thereof, no parking any time.~~

~~Watson Powell Jr Way, on the north side, from a point 106 feet west of Third Street to a point 40 feet west thereof, commercial loading zone.~~

~~Watson Powell Jr Way, on the north side, from Watson Powell Jr Way to a point 50 feet east thereof, no parking any time.~~

**~~Sec. 114 3761.03. Watson Powell Jr Way—Fourth Street to Fifth Avenue.~~**

~~Watson Powell Jr Way, on the south side, from Fourth Street to a point 30 feet west thereof, no parking any time.~~

~~Watson Powell Jr Way, on the south side, from a point 125 feet west of Fourth Street to a point 50 feet west thereof, commercial loading zone.~~

~~Watson Powell Jr Way, on the south side, from a point 101 feet east of Fifth Avenue to a point 107 feet east thereof, loading zone, 8:00 a.m. to 4:00 p.m.~~

~~Watson Powell Jr Way, on the south side, from a point 310 feet west of Fourth Street to Fifth Avenue, no parking any time.~~

**~~Sec. 114 3761.04. Watson Powell Jr Way—Fifth Avenue to Sixth Avenue.~~**

~~Watson Powell Jr Way, on the south side, from Fifth Avenue to a point 175 feet west thereof, no parking any time.~~

~~Watson Powell Jr Way, on the north side, from Fifth Avenue to Sixth Avenue, no parking any time.~~

**~~Sec. 114 3761.05. Watson Powell Jr Way—Sixth Avenue to Seventh Street.~~**

~~Watson Powell Jr Way, on the south side, from Sixth Avenue to a point 25 feet west thereof, no parking any time.~~

170130  
39

~~\_\_\_\_\_ Watson Powell Jr Way, on the north side, from a point 75 feet west of Sixth Avenue to a point 90 feet west thereof, is designated a handicapped parking space from 4:00 p.m. Saturday to 1:00 p.m. Sunday and is subject to the same prohibition as is found in subsection 114-616(a) of this chapter.~~

~~\_\_\_\_\_ Watson Powell Jr Way, on the south side, from Seventh Street to a point 25 feet east thereof, no parking any time.~~

~~\_\_\_\_\_ Watson Powell Jr Way, on the north side, from Sixth Avenue to a point 75 feet west thereof, no parking any time.~~

**~~Sec. 114-3762. Wauwatosa Drive-Park Avenue to Wakonda Court.~~**

~~\_\_\_\_\_ Wauwatosa Drive, on the west side, from Park Avenue to Wakonda Court, no parking any time.~~

**~~Sec. 114-3763. Waveland Court-Forty-fifth Place to Polk Boulevard.~~**

~~\_\_\_\_\_ Waveland Court, on the south side, from Forty-fifth Place to a point 50 feet west thereof, no parking any time.~~

~~\_\_\_\_\_ Waveland Court, on the south side, from a point 50 feet west of Forty-fifth Place to Polk Boulevard, no parking 8:00 a.m. to 3:00 p.m. school days.~~

~~\_\_\_\_\_ Waveland Court, on the north side, from Forty-fifth Place to Polk Boulevard, no parking any time.~~

**~~Sec. 114-3764. Waveland Drive-Lanewood Drive to Forty-first Street.~~**

~~\_\_\_\_\_ Waveland Drive, on the north side, from Lanewood Drive, to a point 50 feet west thereof, no parking any time.~~

~~\_\_\_\_\_ Waveland Drive, on the south side, from Lanewood Drive to Forty-first Street, no parking any time.~~

**~~Sec. 114-3765. Waverly Drive-Ravina Drive to Riverview Drive.~~**

~~\_\_\_\_\_ Waverly Drive, on the west side, from Ravina Drive to Riverview Drive, no parking any time.~~

**~~Sec. 114-3766. Wayne Street-East University Court to Guthrie Avenue.~~**

~~\_\_\_\_\_ Wayne Street, on the east side, from Easton Boulevard to East Washington Avenue, no parking any time.~~

**~~Sec. 114-3767. Webster Street-Hillside Avenue to dead end north.~~**

~~\_\_\_\_\_ Webster Street, on the west side, from Hillside Avenue to a point 200 feet north thereof, no parking any time.~~

**~~Sec. 114-3768. Wedgewood Road—East Twenty-sixth Street to East Twenty-ninth Street.~~**

~~——— Wedgewood Road, on the south side, from East Twenty-sixth Street to East Twenty-ninth Street, no parking any time.~~

**~~Sec. 114-3769. Welbeck Road—Martin Luther King Jr Parkway to Boston Avenue.~~**

~~——— Welbeck Road, on the north side, from Martin Luther King Jr Parkway to Boston Avenue, no parking any time.~~

**~~Sec. 114-3770. Welker Avenue—Southwest Thirty-ninth Street to Southwest Sixty-third Street.~~**

~~——— Welker Avenue, on the south side, from Southwest Thirty-ninth Street to Southwest Forty-second Street, no parking any time.~~

~~——— Welker Avenue, on the south side, from Southwest Fifty-first Street to Southwest Fifty-sixth Street, no parking any time.~~

~~——— Welker Avenue, on the south side, from Southwest Sixty-third Street to a point 50 feet east thereof, no parking any time.~~

~~——— Welker Avenue, on the south side, from Southwest Sixty-first Street to a point 50 feet west thereof, no parking any time.~~

~~——— Welker Avenue, on the north side, from Southwest Sixty-first Street to Southwest Sixty-third Street, no parking any time.~~

**~~Sec. 114-3770.05. West Martin Luther King Jr Parkway—Southwest Second Street to Martin Luther King Jr Parkway.~~**

~~——— West Martin Luther King Jr Parkway, on both sides, from the center of Des Moines River to Martin Luther King Jr Parkway, no parking any time.~~

**~~Sec. 114-3771. Reserved.~~**

**~~Sec. 114-3772. West River Drive—Second Avenue to University Avenue.~~**

~~——— West River Drive, on the east side, from Second Avenue to Connecting Drive, no parking any time.~~

~~——— West River Drive, on the west side, from Second Avenue to a point 250 feet north thereof, no parking any time.~~

~~——— West River Drive, on the west side, from Connecting Drive to a point 100 feet south thereof, no parking any time.~~

~~——— Connecting Drive, on both sides, from Illinois Avenue to West River Drive, no parking any time.~~

**~~Sec. 114-3773. Westwood Drive—Fifty-sixth Street to dead end east.~~**

~~———Westwood Drive, on the north side, from Fifty-sixth Street to a point 380 feet east thereof and any part of the cul-de-sac, no parking any time.~~

**~~Sec. 114-3774. West Street—Southwest Ninth Street to Southwest Fourteenth Street.~~**

~~———West Street, on the north side, from Southwest Ninth Street to a point 50 feet west thereof, no parking any time.~~

~~———West Street, on the south side, from Southwest Ninth Street to Southwest Fourteenth Street, no parking any time.~~

~~———West Street, on the north side, from Southwest Fourteenth Street to a point 50 feet east thereof, no parking any time.~~

**~~Sec. 114-3775. Westover Boulevard—Hickman Road to Urbandale Avenue.~~**

~~———Westover Boulevard, on both sides, from Hickman Road to Urbandale Avenue, no parking any time.~~

**~~Sec. 114-3775.5. Whispering Ridge Drive—King Avenue to dead end north of King Avenue.~~**

~~———Whispering Ridge Drive, on the west side, from King Avenue to the dead end north of King Avenue, no parking any time.~~

**~~Sec. 114-3776. Williams Court—Williams Street to East Forty-second Street.~~**

~~———Williams Court, on the east side, from Williams Street to East Forty-second Street, no parking any time.~~

**~~Sec. 114-3777. Wilmers Avenue—Southeast Third Street to Southeast Fifth Street.~~**

~~———Wilmers Avenue, on the north side, from Southeast Third Street to Southeast Fifth Street, no parking any time.~~

~~———Wilmers Avenue, on the south side, from Southeast Third Street to a point 50 feet east thereof, no parking any time.~~

~~———Wilmers Avenue, on the south side, from Southeast Fifth Street to a point 60 feet west thereof, no parking any time.~~

**~~Sec. 114-3778. Willowmere Drive—Dead end north of Park Plaza Drive to Southwest Sixty-third Street.~~**

~~———Willowmere Drive, on the south side, from a point 280 feet north of Park Plaza and any part of the cul-de-sac to Southwest Twenty-third Street, no parking any time.~~

~~Willowmere Drive, on the north side, from a point 50 feet east of Fleur Drive to a point 50 feet west of Fleur Drive, no parking any time.~~

~~Willowmere Drive, on the north side, from Southwest Twenty-ninth Street to Southwest Thirtieth Street, no parking any time.~~

~~Willowmere Drive, on the south side, from a point 315 feet west of Southwest Sixty-first Street to a point 150 feet west thereof, no parking 8:00 a.m. to 5:00 p.m. Monday through Friday.~~

~~Willowmere Drive, on the north side, from a point 425 feet west of Southwest Sixty-first Street to a point 100 feet west thereof, no parking 8:00 a.m. to 5:00 p.m., Monday through Friday.~~

~~Willowmere Drive, on both sides, from Southwest Sixty-third Street to a point 50 feet east thereof, no parking any time.~~

**~~Sec. 114-3779. Willowmere Circle--Southwest Fortieth Street to dead end west.~~**

~~Willowmere Circle, on the south and west side, from Southwest Fortieth Street to a point 280 feet west thereof and any part of the cul-de-sac, no parking any time.~~

**~~Sec. 114-3780. Williams Street--Dean Avenue to East Douglas Avenue.~~**

~~Williams Street, on the west side, from Timber Lane to East University Avenue, no parking any time.~~

~~Williams Street, on the east side, from Timber Lane to a point 50 feet north thereof, no parking any time.~~

~~Williams Street, on the west side, from East University Avenue to a point 350 feet north thereof, no parking any time.~~

~~Williams Street, on the east side, from Maple Street to East Sheridan Avenue, no parking any time.~~

~~Williams Street, on the east side, from Maple Street to a point 50 feet south thereof, no parking any time.~~

~~Williams Street, on the west side, from Easton Boulevard to a point 75 feet south thereof, no parking any time.~~

~~Williams Street, on the west side, from Easton Boulevard to a point 75 feet north thereof, no parking any time.~~

~~Williams Street, on the west side, from East Sheridan Avenue to a point 75 feet south thereof, no parking any time.~~

~~Williams Street, on the east side, from Hull Avenue to East Ovid Avenue, no parking any time.~~

~~Williams Street, on the east side, from East Euclid Avenue to East Douglas Avenue, no parking Monday through Saturday, 8:00 a.m. to 5:00 p.m.~~

~~Williams Street, on the west side, from East Douglas Avenue to a point 50 feet south thereof, no parking any time.~~

17.0130

**~~Sec. 114-3781. Wilson Avenue—East Fourteenth Street to Glenbrook Drive.~~**

~~—— Wilson Avenue, on the south side, from East Fourteenth Street to a point 50 feet east thereof, no parking any time.~~

~~—— Wilson Avenue, on the north side, from East Fourteenth Street to Glenbrook Drive, no parking any time.~~

**~~Sec. 114-3782. Winegardner Road—Dead end south of Enden Lane to East University Avenue.~~**

~~—— Winegardner Road, on the west side, from a point 180 feet south of Enden Lane to East University Avenue, no parking any time.~~

~~—— Winegardner Road, on the east side, from Timber lane to a point 50 feet south thereof, no parking any time.~~

~~—— Winegardner Road, on the east side, from East University Avenue to a point 50 feet south thereof, no parking any time.~~

**~~Sec. 114-3783. Windsor Drive—Fifty-eighth Street to Sixty-third Street.~~**

~~—— Windsor Drive, on the north side, from Fifty-eighth Street to Sixty-third Street, no parking any time.~~

~~—— Windsor Drive, on the south side, from Sixty-third Street to a point 50 feet east thereof, no parking any time.~~

**~~Sec. 114-3784. Winona Avenue—Dead end east of Southwest Sixty-second Street to Southwest Sixty-third Street.~~**

~~—— Winona Avenue, on both sides, from Southwest Sixty-third Street to a point 50 feet east thereof, no parking any time.~~

**~~Sec. 114-3785. Wisconsin Avenue—North Union Street to dead end east of East Forty-eighth Street.~~**

~~—— Wisconsin Avenue, on the south side, from North Union Street to East Eighth Street, no parking any time.~~

~~—— Wisconsin Avenue, on the south side, from Avenue Frederick M. Hubbell to East Twenty-ninth Street, no parking any time.~~

~~—— Wisconsin Avenue, on the north side, from the dead end west of East Forty-seventh Street and including any part of the cul-de-sac to the dead end east of East Forty-eighth Street and including any part of the cul-de-sac, no parking any time.~~

**~~Sec. 114-3786. Witmer Parkway—Thirty-fourth Street to Beaver Avenue.~~**

~~Witmer Parkway, on the north side, from Thirty-fourth Street to Beaver Avenue, no parking any time.~~

**~~Sec. 114-3787. Witmer Street—Twenty-seventh Street to Twenty-eighth Street.~~**

~~Witmer Street, on the north side, from Twenty-seventh Street to a point 50 feet west thereof, no parking any time.~~

~~Witmer Street, on the south side, from Twenty-seventh Street to Twenty-eighth Street, no parking any time.~~

**~~Sec. 114-3788. Wolcott Avenue—Southwest Ninth Street to Southwest Thirty-seventh Street.~~**

~~Wolcott Avenue, on the south side, from Southwest Ninth Street to a point 100 feet west thereof, no parking any time.~~

~~Wolcott Avenue, on the north side, from Southwest Ninth Street to Southwest Twelfth Street, no parking any time.~~

~~Wolcott Avenue, on the south side, from Southwest Twelfth Street to a point 65 feet east thereof, no parking any time.~~

~~Wolcott Avenue, on the north side, from Southwest Twenty-eighth Street to Southwest Twenty-ninth Street, no parking any time.~~

~~Wolcott Avenue, on the north and south side, from Southwest Thirtieth Street to Southwest Thirty-first Street, no parking any time.~~

~~Wolcott Avenue, on the north side, from Southwest Thirty-first Street to a point 100 feet east thereof, no parking any time.~~

**~~Sec. 114-3789. Woodland Avenue—Tenth Street to Fifteenth Street.~~**

~~Woodland Avenue, on the south side, from a point 460 feet west of Tenth Street to a point 60 feet west thereof, no parking any time.~~

~~Woodland Avenue, on the south side, from Tenth Street to a point 50 feet west thereof, no parking any time.~~

~~Woodland Avenue, on the north side, from Tenth Street to a point 115 feet west thereof, no parking any time.~~

~~Woodland Avenue, on the north side, from a point 255 feet west of Tenth Street to a point 165 feet west thereof, no parking any time.~~

~~Woodland Avenue, on the north side, from a point 420 feet west of Tenth Street to a point 55 feet west thereof, commercial loading zone.~~

~~Woodland Avenue, on the south side, from a point 145 feet west of Twelfth Street to a point 80 feet west thereof, no parking any time.~~

~~Woodland Avenue, on the south side, from a point 30 feet east of Twelfth Street to a point 50 feet west of Twelfth Street, no parking any time.~~

~~Woodland Avenue, on the north side, from a point 150 feet west of Twelfth Street to a point 155 feet west thereof, no parking any time.~~



~~Woodland Avenue, on the north side, from Fourteenth Street to a point 95 feet west thereof, no parking any time.~~

~~Woodland Avenue, on the north side, from a point 225 feet west of Fourteenth Street to Fourteenth Place, no parking any time.~~

~~Woodland Avenue, on both sides, from Fourteenth Place to Fifteenth Street, no parking any time.~~

~~Woodland Avenue, on the north side, from a point 95 feet west of Fourteenth Street to a point 130 feet west thereof, commercial loading zone.~~

~~Woodland Avenue, on the south side, from Fourteenth Street to a point 55 feet west thereof, no parking any time.~~

~~Woodland Avenue, on the north side, from Fourteenth Street to a point 65 feet east thereof, no parking any time.~~

~~Woodland Avenue, on the south side, from Fourteenth Street to a point 30 feet east thereof, no parking any time.~~

**~~Sec. 114 3790. Woodland Avenue—Fifteenth Street to Martin Luther King Jr Parkway.~~**

~~Woodland Avenue, on the south side, from Fifteenth Street to a point 150 feet west thereof, no parking any time.~~

~~Woodland Avenue, on the south side, from a point 150 feet west of Fifteenth Street to a point 50 feet east of Seventeenth Street, two hour parking 9:00 a.m. to 4:00 p.m.~~

~~Woodland Avenue, on the north side, from Fifteenth Street to a point 130 feet west thereof, no parking any time.~~

~~Woodland Avenue, on the north side, from Sixteenth Street to a point 50 feet east of Seventeenth Street, two hour parking 9:00 a.m. to 4:00 p.m.~~

~~Woodland Avenue, on the north side, from a point 65 feet east of Seventeenth Street to a point 50 feet west of Seventeenth Street, no parking any time.~~

~~Woodland Avenue, on the south side, from a point 55 feet east of Seventeenth Street to a point 75 feet west of Seventeenth Street, no parking any time.~~

~~Woodland Avenue, on the north side, from a point 160 feet west of Eighteenth Street to a point 25 feet west thereof, is designated a handicapped parking space and is subject to the same prohibition as is found in section 114 616(a) of this code.~~

~~Woodland Avenue, on the north side, from Nineteenth Street to a point 65 feet east thereof, no parking any time.~~

~~Woodland Avenue, on the north side, from Nineteenth Street to a point 40 feet west thereof, no parking any time.~~

~~Woodland Avenue, on the south side, from Nineteenth Street to a point 75 feet east thereof, no parking any time.~~

~~Woodland Avenue, on the north side, from Twentieth Street to a point 45 feet east thereof, no parking any time.~~

~~Woodland Avenue, on the south side, from Twentieth Street to a point 45 feet east thereof, no parking any time.~~

~~Woodland Avenue, on the south side, from Twentieth Street to Martin Luther King Jr Parkway, no parking any time.~~

**~~Sec. 114-3791. Woodland Avenue—Martin Luther King Jr Parkway to Twenty-eighth Street.~~**

~~Woodland Avenue, on the north side, from Martin Luther King Jr Parkway to Twenty-fourth Street, no parking any time.~~

~~Woodland Avenue, on the south side, from Martin Luther King Jr Parkway to Twenty-eighth Street, no parking any time.~~

~~Woodland Avenue, on the north side, from Martin Luther King Jr Parkway to a point 200 feet west thereof, no parking any time.~~

~~Woodland Avenue, on the north side, from a point 100 feet east of Twenty-fourth Street to a point 50 feet west of Twenty-fourth Street, no parking any time.~~

~~Woodland Avenue, on the north side, from a point 100 feet west of Twenty-fourth Street to a point 50 feet west thereof, bus loading and unloading only 7:00 a.m. to 6:00 p.m., Monday through Friday.~~

~~Woodland Avenue, on the north side, from a point 50 feet east of Twenty-fifth Street to a point 50 feet west of Twenty-fifth Street, no parking any time.~~

~~Woodland Avenue, on the north side, from Twenty-eighth Street to a point 100 feet east thereof, no parking any time.~~

**~~Sec. 114-3792. Woodland Avenue—Twenty-eighth Street to Thirty-fifth Street.~~**

~~Woodland Avenue, on the south side, from a point 30 feet east of Twenty-ninth Street to a point 125 feet west of Twenty-ninth Street, no parking any time.~~

~~Woodland Avenue, on the south side, from a point 75 feet east of Thirty-first Street to Thirty-fifth Street, no parking any time.~~

~~Woodland Avenue, on the north side, from Twenty-eighth Street to a point 75 feet west of Thirty-first Street, no parking any time.~~

~~Woodland Avenue, on the north side, from Thirty-fifth Street, to a point 75 feet east thereof, no parking any time.~~

**~~Sec. 114-3793. Woodland Avenue—Thirty-fifth Street to Forty-second Street.~~**

~~Woodland Avenue, on the south side, from Thirty-fifth Street to Thirty-eighth Street, no parking any time.~~

~~Woodland Avenue, on the north side, from Thirty-eighth Street to Forty-second Street, no parking any time.~~

~~Woodland Avenue, on the south side, from Forty-second Street to a point 50 feet east thereof, no parking any time.~~

**~~Sec. 114-3794. Woodland Avenue—Harwood Drive to Fifty-sixth Street.~~**

~~Woodland Avenue, on the north side, from Harwood Drive to a point 50 feet east thereof, no parking any time.~~

~~Woodland Avenue, on the south side, from Harwood Drive to Forty-fourth Street, no parking any time.~~

~~Woodland Avenue, on the north side, from Forty-fifth Street, to Polk Boulevard, no parking any time.~~

~~Woodland Avenue, on the south side, from Polk Boulevard to Fifty-sixth Street, no parking any time.~~

**~~Sec. 114-3795. Woodlawn Drive—Forty-second Street to Foster Drive.~~**

~~Woodlawn Drive, on the north side, from Forty-second Street to Foster Drive, no parking any time.~~

~~Woodlawn Drive, on the south side, from Forty-second Street to a point 100 feet west thereof, no parking any time.~~

~~Woodlawn Drive, on the south side, from Glenview Drive to a point 100 feet east thereof, no parking any time.~~

**~~Sec. 114-3796. Woodland Road—Fifty-seventh Street to Sixty-third Street.~~**

~~Woodland Road, on the north side, from Fifty-seventh Street to Fifty-ninth Street, no parking any time.~~

~~Woodland Road, on the north side, from Sixty-third Street to a point 50 feet east thereof, no parking any time.~~

~~Woodland Road, on the south side, from Sixty-first Street to Sixty-third Street, no parking any time.~~

**~~Sec. 114-3797. Woods Drive—Thirty-eighth Place to Tonawanda Drive.~~**

~~Woods Drive, on the south side, from Thirty-eighth Place to Tonawanda Drive, no parking any time.~~

**~~Sec. 114-3798. Wrenwood Drive—Twenty-sixth Street to Twenty-seventh Street.~~**

~~Wrenwood Drive, on the south side, from Twenty-sixth Street to a point 60 feet west thereof, no parking any time.~~

~~Wrenwood Drive, on the north side, from Twenty-sixth Street to Twenty-seventh Street, no parking any time.~~

**~~Sec. 114-3799. Wright Street—Hull Avenue to East Douglas Avenue.~~**

~~Wright Street, on the west side, from Hull Avenue to a point 50 feet north of East Euclid Avenue, no parking any time.~~

~~Wright Street, on the east side, from Hull Avenue to a point 50 feet north thereof, no parking any time.~~

~~Wright Street, on the east side, from a point 50 feet north of Hull Avenue to a point 25 feet north thereof, commercial loading zone.~~

37  
39

~~Wright Street, on the east side, from East Euclid Avenue to a point 235 feet south thereof, no parking any time.~~

~~Wright Street, on the east side, from East Euclid Avenue to East Douglas Avenue, no parking any time.~~

**Sec. 114-3800. York Street--Fremont Street to East Aurora Avenue.**

~~York Street, on the west side, from University Avenue to a point 120 feet south thereof, no parking any time.~~

~~York Street, on the east side, from Fremont Street to Guthrie Avenue, no parking any time.~~

~~York Street, on the west side, from Cleveland Avenue to a point 40 feet north thereof, no parking any time.~~

~~York Street, on the west side, from a point 50 feet south of Guthrie Avenue to a point 50 feet north of Guthrie Avenue, no parking any time.~~

~~York Street, on the west side, from Hull Avenue to a point 50 feet north thereof, no parking any time.~~

~~York Street, on the east side, from Hull Avenue to East Euclid Avenue, no parking any time.~~

~~York Street, on the west side, from East Euclid Avenue to a point 100 feet south thereof, no parking any time.~~

~~York Street, on the west side, from a point 50 feet south of East Oak Park Avenue to a point 50 feet north of East Oak Park Avenue, no parking any time.~~

~~York Street, on the east side, from Jerlynn Avenue to East Shawnee Avenue, no parking any time.~~

**Sec. 114-3801. Zwart Road--Forest Drive to Twenty-eighth Street.**

~~Zwart Road, on the east and south side, from Forest Drive to Twenty-eighth Street, no parking any time.~~

**Sec. 114-3716. Wabash Street--Southwest Sixteenth Street to Southwest Seventeenth Street.**

Wabash Street, on the south side, from Southwest Sixteenth Street to Southwest Seventeenth Street, no parking any time.

**Sec. 114-3717. Waco Court--Wakonda Court to dead end west.**

Waco Court, on the south side, from Wakonda Court to a point 230 feet west thereof and any part of the cul-de-sac, no parking any time.

**Sec. 114-3718. Wade Street--Southwest Ninth Street to Southwest Fourteenth Street.**

Wade Street, on the north side, from Southwest Ninth Street to a point 50 feet west thereof, no parking any time.

Wade Street, on the south side, from Southwest Ninth Street to a point 200 feet west of Southwest Tenth Street, no parking any time.

Wade Street, on the south side, from a point 200 feet west of Southwest Tenth Street to a point 175 feet west thereof, school bus loading and unloading 7:00 a.m. to 5:00 p.m. school days.

Wade Street, on the north side, from Southwest Eleventh Street to a point 275 feet east thereof, no stopping or standing 7:00 a.m. to 5:00 p.m. school days.

Wade Street, on the south side from Southwest Eleventh Street to a point 100 feet east thereof, no stopping or standing.

Wade Street, on the south side, from Southwest Eleventh Street to Southwest Fourteenth Street, no parking any time.

Wade Street, on the north side, from 50 feet west of Southwest Thirteenth Street to 50 feet east of Southwest Thirteenth Street, no parking any time.

**Sec. 114-3719. Wagner Street--Fifth Avenue to Sixth Avenue.**

Wagner Street, on both sides, from Fifth Avenue to a point 300 feet west thereof, no parking any time.

**Sec. 114-3720. Wakonda Court--Park Avenue to Watrous Avenue.**

Wakonda Court, on the west side, from Park Avenue to Watrous Avenue, no parking any time.

**Sec. 114-3721. Wakonda Drive--Fleur Drive to Wakonda Court.**

Wakonda Drive, on the south side, from Fleur Drive to a point 50 feet west thereof, no parking any time.

Wakonda Drive, on the north side, from Fleur Drive to Wakonda Court, no parking any time.

**Sec. 114-3722. Wakonda Parkway--Watrous Avenue to Southwest Sixteenth Street.**

Wakonda Parkway, on the west side, from Watrous Avenue to Southwest Sixteenth Street, no parking any time.

Wakonda Parkway, on both sides, from the 4606 Wakonda Parkway to 4614 Wakonda Parkway and including any part of the cul-de-sac, no parking 8:00 a.m. to 4:00 p.m., Thursdays,

**Sec. 114-3723. Wakonda View--Fleur Drive to Southwest Twenty-fourth Street.**

Wakonda View, on the south side, from Fleur Drive to Southwest Twenty-fourth Street, no parking any time.

Wakonda View, on the north side, from Fleur Drive to a point 100 feet west thereof, no parking any time.

Wakonda View, on the north side, from a point 100 feet west of Fleur Drive to a point 150 feet west thereof, no parking 7:00 a.m. to 6:00 p.m., Monday through Saturday.

**Sec. 114-3724. Walker Street--East Seventh Street to East Twelfth Street.**

Walker Street, on the south side, from East Seventh Street to a point 120 feet east thereof, no parking any time.

Walker Street, on the south side, from Pennsylvania Avenue to East Ninth Street, no parking any time.

Walker Street, on the north side, from East Ninth Street to a point 60 feet west thereof, no parking any time.

Walker Street, on both sides, from East Ninth Street to a point 90 feet east thereof, no parking any time.

Walker Street, on the north side, from East Twelfth Street to a point 100 feet west thereof, no parking any time.

Walker Street, on the south side, from East Twelfth Street to a point 100 feet west thereof, no parking any time.

**Sec. 114-3725. Walker Street--East Twelfth Street to East Fifteenth Street.**

Walker Street, on the north side, from East Twelfth Street to a point 100 feet east thereof, no parking any time.

Walker Street, on the south side, from East Twelfth Street to East Thirteenth Street, no parking Monday through Saturday.

Walker Street, on the north side, from East Thirteenth Street to a point 50 feet west thereof, no parking any time.

Walker Street, on the north side, from a point 50 feet west of Johnson Court to a point 50 feet east of Johnson Court, no parking any time.

Walker Street, on the south side, from East Fourteenth Street to a point 270 feet east thereof, bus loading and unloading 7:00 a.m. to 5:00 p.m., school days.

Walker Street, on the south side, from a point 270 feet east of East Fourteenth Street to a point 115 feet east thereof, no stopping or standing.

Walker Street, on the south side, from a point 385 feet east of East Fourteenth Street to a point 110 feet east thereof, bus loading and unloading 7:00 a.m. to 5:00 p.m., school days.

Walker Street, on the north side, from a point 45 feet east of East Fourteenth Street to a point 255 feet east thereof, passenger loading and unloading 7:00 a.m. to 5:00 p.m., school days.

Walker Street, on the north side, from a point 300 feet east of East Fourteenth Street to a point 90 feet east thereof, no stopping or standing.

Walker Street, on the north side, from a point 390 feet east of East Fourteenth Street to a point 80 feet east thereof, passenger loading and unloading 7:00 a.m. to 5:00 p.m., school days.

Walker Street, on the south side, from Johnson Court to a point 80 feet west thereof, no parking any time.

Walker Street, on the north side, from East Fourteenth Street to a point 50 feet west thereof, no parking any time.

39 17-0130

Walker Street, on the north side, from Johnson Court to a point 55 feet west thereof, no parking any time.

Walker Street, on the north side, from East Fourteenth Street to a point 45 feet east thereof, no parking any time.

Walker Street, on the north side, from East Fifteenth Street to a point 75 feet west thereof, no parking any time.

**Sec. 114-3726. Walker Street--East Fifteenth Street to East Thirtieth Street.**

Walker Street, on the south side, from Dixon Street to a point 175 feet west thereof, no parking any time.

Walker Street, on both sides, from East Eighteenth Street to Claypool Street, no parking any time.

Walker Street, on the south side, from Claypool Street to a point 320 feet east thereof, no parking any time.

Walker Street, on the north side, from East Twenty-first Street to a point 330 feet west thereof, no parking any time.

Walker Street, on the north side, from East Twenty-ninth Street to a point 50 feet east thereof, no parking any time.

Walker Street, on the south side, from East Twenty-ninth Street to East Thirtieth Street, no parking any time.

Walker Street, on the north side, from East Thirtieth Street to a point 50 feet west thereof, no parking any time.

Walker Street, on the north side, from East Thirtieth Street to a point 75 feet west thereof, no parking any time.

**Sec. 114-3727. Wall Avenue--South Union Street to Southwest Thirteenth Place.**

Wall Avenue, on the north side, from South Union Street to a point 50 feet west thereof, no parking any time.

Wall Avenue, on the south side, from South Union Street to a point 50 feet west thereof, no parking any time.

Wall Avenue, on the south side, from Southwest Second Street to a point 50 feet west of Southwest Third Street, no parking any time.

Wall Avenue, on the south side, from Southwest Seventh Street to Southwest Ninth Street, no parking any time.

Wall Avenue, on the north side, from Southwest Ninth Street to a point 50 feet east thereof, no parking any time.

Wall Avenue, on the north side, from Southwest Twelfth Street to Southwest Thirteenth Place, no parking any time.

**Sec. 114-3728. East Wall Avenue--South Union Street to Southeast Thirty-second Street.**

East Wall Street, on the north side, from South Union Street to a point 50 feet east, no parking any time.

East Wall Avenue, on the south side, from South Union Street to Southeast Fifth Street, no parking any time.

East Wall Avenue, on the north side, from Jordan Drive to a point 50 feet east thereof, no parking any time.

East Wall Avenue, on the north side, from Southeast Fifth Street to a point 50 feet west thereof, no parking any time.

East Wall Avenue, on the north side, from Southeast Seventh Court to a point 50 feet west thereof, no parking any time.

East Wall Avenue, on the south side, from Jordan Drive to Southeast Seventh Court, no parking any time.

East Wall Avenue, on the south side, from Southeast Thirty-first Street to Southeast Thirty-second Street, no parking any time.

**Sec. 114-3729. Wallace Lane--Ashby Avenue to Ashby Avenue.**

Wallace Lane, on the north side, from Ashby Avenue to Ashby Avenue, no parking any time.

**Sec. 114-3730. Walnut Hill Avenue--Fifty-sixth Street to Sixty-second Street.**

Walnut Hill Avenue, on the north side, from Fifty-ninth Street to a point 75 feet west thereof, no parking any time.

Walnut Hill Avenue, on the north side, from Fifty-ninth Street to a point 70 feet east thereof, no parking any time.

Walnut Hill Avenue, on the south side, from Fifty-sixth Street to Sixty-second Street, no parking any time.

**Sec. 114-3731. Walnut Ridge Drive--from Brook View Drive to east Dead End.**

Walnut Ridge Drive, on the north side, from Brook View Drive east to the Dead End, no parking any time.

**Sec. 114-3732. Walnut Street--Water Street to Second Avenue.**

Walnut Street, on the north side, from Water Street to Second Avenue, no parking any time.

Walnut Street, on the south side, from Water Street to a point 45 feet west thereof, no parking any time.



**Sec. 114-3733. Walnut Street--Second Avenue to Third Street.**

Walnut Street, on the north side, from Second Avenue to Third Street, no parking any time.

Walnut Street, on the south side, from Second Avenue to Third Street, no stopping or standing.

**Sec. 114-3734. Walnut Street--Third Street to Fourth Street.**

Walnut Street, on the north side, from Third Street to Fourth Street, no parking any time.

Walnut Street, on the south side, from Third Street to a point 60 feet west thereof, no parking any time.

Walnut Street, on the south side, from a point 60 feet west of Third Street to a point 55 feet west thereof, passenger loading and unloading, ten minutes only.

Walnut Street, on the south side, from a point 115 feet west of Third Street to Fourth Street, no parking any time.

**Sec. 114-3735. Walnut Street--Fourth Street to Fifth Avenue.**

Walnut Street, on the north side, from Fourth Street to a point 40 feet west thereof, no parking any time.

**Sec. 114-3736. Walnut Street--Fifth Avenue to Sixth Avenue.**

Walnut Street, on both sides, from Fifth Avenue to Sixth Avenue, no stopping or standing except buses.

**Sec. 114-3737. Walnut Street--Sixth Avenue to Seventh Street.**

Walnut Street, on both sides, from Sixth Avenue to Seventh Street, no stopping or standing except buses.

**Sec. 114-3738. Walnut Street--Seventh Street to Eighth Street.**

Walnut Street, on both sides, from Seventh Street to Eighth Street, no stopping or standing except buses.

**Sec. 114-3739. Walnut Street--Eighth Street to Ninth Street.**

Walnut Street, on both sides, from Eighth Street to Ninth Street, no stopping or standing except buses.

**Sec. 114-3740. Walnut Street--Ninth Street to Tenth Street.**

Walnut Street, on both sides, from Ninth Street to Tenth Street, no stopping or standing except buses.

**Sec. 114-3741. Walnut Street--Tenth Street to Eleventh Street.**

Walnut Street, on the south side, from a point 150 feet west of Tenth Street to a point 75 feet west thereof, no parking any time.

Walnut Street, on the south side, from Eleventh Street to a point 30 feet east thereof, no parking any time.

Walnut Street, on the north side, from Tenth Street to a point 30 feet west thereof, no parking any time.

Walnut Street, on the north side, from a point 100 feet west of Tenth Street to a point 120 feet west thereof, no parking any time.

Walnut Street, on the north side, from a point 220 feet west of Tenth Street to a point 65 feet west thereof, loading zone.

**Sec. 114-3742. Walnut Street--Eleventh Street to Twelfth Street.**

Walnut Street, on the south side, from Twelfth Street to a point 150 feet east thereof, no parking any time.

Walnut Street, on the south side, from a point 360 feet east of Twelfth Street to a point 120 east thereof, no parking any time.

Walnut Street, on the north side, from Eleventh Street to a point 25 feet east of Twelfth Street, no parking 10:00 p.m. to 6:00 a.m.

Walnut Street, on the north side, from Twelfth Street to a point 25 feet east thereof, no parking any time.

**Sec. 114-3743. Walnut Street--Twelfth Street to Thirteenth Street.**

Walnut Street, on the south side, from Thirteenth Street to a point 25 feet east thereof, no parking any time.

**Sec. 114-3744. Walnut Street--Thirteenth Street to Fifteenth Street.**

Walnut Street, on the north side, from a point 140 feet west of Thirteenth Street to a point 45 feet west thereof, commercial loading zone.

Walnut Street, on the north side, from a point 185 feet west of Thirteenth Street to a point 20 feet west thereof, no parking any time.

Walnut Street, on the north side, from a point 45 feet west of Thirteenth Street to a point 25 feet west thereof, commercial loading zone.

Walnut Street, on the south side, from Thirteenth Street to a point 20 feet west thereof, no parking any time.

17-0130  
39

Walnut Street, on the south side, from a point 250 feet west of Thirteenth Street to a point 35 feet west thereof, no parking any time.

Walnut Street, on the south side, from a point 285 feet west of Thirteenth Street to a point 35 feet west thereof, commercial loading zone.

Walnut Street, on the south side, from Fourteenth Street to appoint 20 feet east thereof, no parking any time.

Walnut Street, on the south side, from Fourteenth Street to a point 10 feet west thereof, no parking any time.

Walnut Street, on the south side, from a point 180 feet west of Fourteenth Street to a point 45 feet west thereof, commercial loading zone.

Walnut Street, on the south side, from Fifteenth Street to a point 20 feet east thereof, no parking any time.

Walnut Street, on the north side, from Fourteenth Street to a point 55 feet west thereof, no parking any time.

Walnut Street, on the north side, from a point 55 feet west of Fourteenth Street, to a point 35 feet west thereof, commercial loading zone.

Walnut Street, on the north side, from a point 190 feet west of Fourteenth Street to a point 40 feet west thereof, commercial loading zone.

Walnut Street, on the north side, from a point 45 feet east of Fifteenth Street to a point 50 feet east thereof, commercial loading zone.

Walnut Street, on the north side, from Fifteenth Street to a point 20 feet east thereof, no parking any time.

**Sec. 114-3745. Walnut Street--Fifteenth Street to Sixteenth Street.**

Walnut Street, on the north side, from Fifteenth Street to a point 15 feet west thereof, no parking any time.

Walnut Street, on the north side, from a point 75 feet west of Fifteenth Street to a point 50 feet west thereof, is designated a twenty-four (24) hour loading zone.

Walnut Street, on the north side, from a point 125 feet west of Fifteenth Street to Sixteenth Street, no parking any time.

Walnut Street, on the south side, from Fifteenth Street to a point 20 feet west thereof, no parking any time.

Walnut Street, on the south side, from a point 65 feet west of Fifteenth Street to a point 40 feet west thereof, no parking any time.

Walnut Street, on the south side, from Sixteenth Street to a point 20 feet east thereof, no parking any time.

**Sec. 114-3746. East Walnut Street--Water Street to East First Street.**

East Walnut Street, on the south side, from Water Street to a point 90 feet east thereof, no parking any time.

37  
39

**Sec. 114-3747. East Walnut Street--East First Street to East Second Street.**

East Walnut Street, on the south side, from East First Street to a point 140 feet east thereof, no stopping or standing.

East Walnut Street, on the south side, from a point 190 feet east of East First Street to Second Street, no stopping or standing.

East Walnut Street, on the south side, from a point 140 feet east of East First Street to a point 50 feet east thereof, loading zone.

East Walnut Street, on the north side, from East Second Street to a point 37 feet west thereof, no parking any time.

East Walnut Street, on the north side, from East First Street to a point 25 feet east thereof, reserved permit parking only.

**Sec. 114-3748. East Walnut Street--East Second Street to East Third Street.**

East Walnut Street, on the north side, from East Second Street to a point 84 feet east thereof, no parking any time.

East Walnut Street, on the south side, from East Second Street to a point 30 feet east thereof, no parking any time.

East Walnut Street, on the south side, from a point 75 feet east of East Second Street to a point 85 feet east thereof, no parking any time.

**Sec. 114-3749. East Walnut Street--East Third Street to East Fourth Street.**

East Walnut Street, on the north side, from East Third Street to a point 94 feet east thereof, no parking any time.

East Walnut Street, on the south side, from East Third Street to a point 40 feet east thereof, no parking any time.

East Walnut Street, on the south side, from a point 115 feet east of East Third Street to a point 30 feet east thereof, commercial loading zone.

East Walnut Street, on the south side, from a point 145 feet east of East Third Street to a point 80 feet east thereof, no parking any time.

East Walnut Street, on the south side, from a point 225 feet east of East Third Street to a point 45 feet east thereof, loading zone.

**Sec. 114-3750. East Walnut Street--East Fourth Street to East Fifth Street.**

East Walnut Street, on the south side, from East Fourth Street to a point 90 feet east thereof, no parking any time.

**Sec. 114-3751. East Walnut Street--East Fifth Street to East Fourteenth Street.**

East Walnut Street, on the north side, from a point 184 feet east of East Fifth Street to a point 34 feet east thereof, no parking any time.

East Walnut Street, on the north side, from East Sixth Street to a point 25 feet west thereof, no parking any time.

East Walnut Street, on the north side, from East Sixth Street to a point 125 feet east thereof, no parking any time.

East Walnut Street, on the north side, from East Seventh Street to a point 70 feet west thereof, no parking any time.

East Walnut Street, on both sides, from East Seventh Street to a point 185 feet east thereof, no parking any time.

East Walnut Street, on both sides, from East Twelfth Street to East Fourteenth Street, no parking any time.

**Sec. 114-3752. East Walnut Street--East Fourteenth Street to East Eighteenth Street.**

East Walnut Street, on the north side, from East Fourteenth Street to a point 105 feet east thereof, no parking any time.

East Walnut Street, on the north side, from a point 105 feet east of East Fourteenth Street to a point 100 feet west of East Fifteenth Street, no parking 7:00 a.m. to 9:00 a.m.

East Walnut Street, on the north side, from East Fifteenth Street to a point 100 feet west thereof, no parking any time.

East Walnut Street, on the north side, from East Fifteenth Street to a point 75 feet east thereof, no parking any time.

East Walnut Street, on the north side, from a point 75 feet east of East Fifteenth Street to a point 200 feet east thereof, bus loading and unloading 7:00 a.m. to 5:00 p.m. school days.

East Walnut Street, on the north side, from a point 275 feet east of East Fifteenth Street to a point 75 feet west of East Sixteenth Street, no parking 7:00 a.m. to 5:00 p.m. school days.

East Walnut Street, on the north side, from East Eighteenth Street to a point 75 feet west thereof, no parking any time.

East Walnut Street, on the south side, from East Fourteenth Street to a point 90 feet east thereof, no parking any time.

East Walnut Street, on the south side, from a point 100 feet west of East Fifteenth Street to a point 200 feet west thereof, no parking 4:00 p.m. to 6:00 p.m.

East Walnut Street, on the south side, from a point 100 feet west of East Fifteenth Street to a point 100 feet east of East Fifteenth Street, no parking any time.

East Walnut Street, on both sides, from East Sixteenth Street to a point 75 feet west thereof, no parking any time.

East Walnut Street, on both sides, from East Sixteenth Street to a point 75 feet east thereof, no parking any time.

East Walnut Street, on both sides, from a point 50 feet west of East Seventeenth Street to a point 50 feet east of East Seventeenth Street, no parking any time.

**Sec. 114-3753. East Walnut Street--East Eighteenth Street to East Thirty-first Street.**

East Walnut Street, on the north side, from East Eighteenth Street to a point 50 feet east thereof, no parking any time.

East Walnut Street, on both sides, from East Nineteenth Court to a point 165 feet east of East Twentieth Street, no parking any time.

East Walnut Street, on the north side, from a point 50 feet west of East Twenty-first Street to a point 50 feet east of East Twenty-first Street, no parking any time.

East Walnut Street on the south side, from a point 75 feet west of East Twenty-second Street to a point 50 feet east of East Twenty-second Street, no parking any time.

East Walnut Street, on the south side from East Twenty-third Street to a point 180 feet west thereof, no parking any time.

East Walnut Street, on the south side, from East Twenty-fourth Street to a point 50 feet east thereof, no parking any time.

East Walnut Street, on both sides, from a point 50 feet west of East Twenty-fifth Street to a point 50 feet east of East Twenty-fifth Street, no parking any time.

East Walnut Street, on both sides, from a point 50 feet east of East Twenty-sixth Street to a point 50 feet west of East Twenty-sixth Street, no parking any time.

East Walnut Street, on both sides, from a point 50 feet east of East Twenty-seventh Street to a point 50 feet west of East Twenty-seventh Street, no parking any time.

East Walnut Street, on both sides, from a point 50 feet east of East Twenty-ninth Street to a point 50 feet west of East Twenty-ninth Street, no parking any time.

East Walnut Street, on the north side, from East Twenty-ninth Street to a point 50 feet east thereof, no parking any time.

East Walnut Street, on the south side, from East Thirtieth Street to a point 60 feet west thereof, no parking any time.

East Walnut Street, on the north side, from East Thirtieth Street to a point 115 feet west thereof, no parking any time.

East Walnut Street, on the north side, from East Thirtieth Street to a point 50 feet east thereof, no parking any time.

East Walnut Street, on the south side, from East Thirtieth Street to East Thirty-first Street, no parking any time.

#### **Sec. 114-3754. Washington Avenue--Michigan Street to Twenty-fourth Street.**

Washington Avenue, on the north side, from Vermont Street to a point 90 feet west thereof, no parking any time.

Washington Avenue, on the south side, from a point 150 feet east of Vermont Street to Second Avenue, no parking any time.

Washington Avenue, on the north side, from Second Avenue to a point 100 feet east thereof, no parking any time.

Washington Avenue, on both sides, from Ninth Street to a point 50 feet west thereof, no parking any time.

Washington Avenue, on the north side, from Tenth Street to a point 50 feet east thereof, no parking any time.

Washington Avenue, on the south side, from Eleventh Street to Thirteenth Street, no parking any time.

17-0130  
39

Washington Avenue, on the north side, from Thirteenth Street to Sixteenth Street, no parking any time.

Washington Avenue, on the south side, from Sixteenth Street to Twenty-third Street, no parking any time.

Washington Avenue, on the north side, from Martin Luther King Jr Parkway to a point 50 feet west thereof, no parking any time.

Washington Avenue, on the north side, from Twenty-third Street to Twenty-fourth Street, no parking any time.

**Sec. 114-3755. Washington Avenue--Thirty-fourth Street to College Avenue.**

Washington Avenue, both sides, from Thirty-eighth Street to a point 75 feet east thereof, no parking anytime.

Washington Avenue, on the north side, from Thirty-eighth Street to Mar Ella Trail, no parking any time.

Washington Avenue, on the south side, from Fifty-sixth Street to College Avenue, no parking any time.

**Sec. 114-3756. East Washington Avenue--Dead end west of Pennsylvania Avenue to the dead end of East Thirty-third Street.**

East Washington Avenue, on the north side, from East Ninth Street to a point 75 feet west thereof, no parking any time.

East Washington Avenue, on the north side, from Pennsylvania Avenue to a point 430 feet west thereof, and any part of the cul-de-sac, no parking any time.

East Washington Avenue, on the south side, from Pennsylvania Avenue to a point 150 feet east of East Fourteenth Street, no parking any time.

East Washington Avenue, on the north side, from East Fourteenth Street to a point 75 feet west thereof, no parking any time.

East Washington Avenue, on the north side, from East Fourteenth Street to East Seventeenth Court, no parking any time.

East Washington Avenue, on the south side, from Sampson Street to East Seventeenth Street, no parking any time.

East Washington Avenue, on the north side, from Delaware Avenue to Tichenor Street, no parking any time.

East Washington Avenue, on the north side, from a point 140 feet west of East Twenty-second Street to Lay Street, no parking any time.

East Washington Avenue, on the north side, from a point 260 feet west of East Twenty-seventh Street to East Twenty-ninth Street, no parking any time.

East Washington Avenue, on the south side, from East Twenty-ninth Street to a point 700 feet east of East Thirty-third Street and on any part of the cul-de-sac, no parking any time.

East Washington Avenue, on the north side, from East Thirty-third Street east for a distance of 160 feet, no parking any time.

**Sec. 114-3757. Water Street--Walnut Street to Vine Street.**

Water Street, on the east side, from Vine Street to a point 50 feet north thereof, no parking any time.

Water Street, on the west side, from Court Avenue to a point 45 feet south thereof, commercial loading zone.

Water Street, on the east side, from a point 55 feet south of Court Avenue to a point 45 feet north of Court Avenue, no parking any time.

Water Street, on the east side, from Court Avenue to a point 55 feet south thereof, no parking any time.

Water Street, on the east side, from a point 277 feet south of Court Avenue to a point 20 feet south thereof, no parking any time.

Water Street, on the east side, from Walnut Street to a point 55 feet south thereof, no parking any time.

Water Street, on the west side, from Walnut Street to a point 40 feet south thereof, no parking any time.

**Sec. 114-3758. Southwest Water Street--Vine Street to Southeast First Street.**

Southwest Water Street, on the west side, from Vine Street to a point 63 feet south of Market Street, no parking any time.

Southwest Water Street, on the west side, from a point 183 feet south of Market Street to a point sixty feet south thereof, loading zone.

Southwest Water Street, on the west side, from a point 243 feet South of Market Street to West Martin Luther King Jr Parkway, no parking any time.

Southwest Water Street, on the west side, from a point 200 feet south of West Martin Luther King Jr Parkway to Southeast First Street, no parking any time.

**Sec. 114-3759. Waterbury Circle--Fifty-sixth Street to North Waterbury Road.**

Waterbury Circle, on the north side, from Fifty-sixth Street to Sixtieth Place; thence south on the west side for a distance of 308 feet; thence east on the south side for a distance of 354 feet; thence north on the east side for a distance of 460 feet, no parking any time.

**Sec. 114-3760. Waterbury Road--Polk Boulevard to Waterbury Circle.**

Waterbury Road, on the south side, from Polk Boulevard to Forty-ninth Street, no parking any time.

Waterbury Road, on the north side, from Forty-eighth Street to a point 50 feet west thereof, no parking any time.

Waterbury Road, on the north side, from Forty-ninth Street to Fifty-sixth Street, no parking any time.

Waterbury Road, on the north side, from Fifty-sixth Street to Fifty-seventh Street, no parking any time.



Waterbury Road, on the south side, from Fifty-seventh Street to Waterbury Circle, no parking any time.

**Sec. 114-3761. Watrous Avenue--South Union Street to Southwest Forty-second Street.**

Watrous Avenue, on the north side, from South Union Street to a point 600 feet west of Southwest Ninth Street, no parking any time.

Watrous Avenue, on the south side, from a point 600 feet east of Southwest Ninth Street to Fleur Drive, no parking any time.

Watrous Avenue, on the north side, from a point 600 feet west of Southwest Ninth Street to a point 125 feet east of Fleur Drive, no parking 7:00 a.m. to 6:00 p.m.

Watrous Avenue, on the north side, from Fleur Drive to a point 125 feet east thereof, no parking any time.

Watrous Avenue, on the north side, from Fleur Drive to a point 50 feet west thereof, no parking any time.

Watrous Avenue, on the south side, from Fleur Drive to a point 650 feet east of Southwest Twenty-sixth Street, no parking any time.

Watrous Avenue, on the north side, from Southwest Twenty-sixth Street to a point 150 feet east thereof, no parking any time.

Watrous Avenue, on the south side, from Southwest Twenty-sixth Street to a point 650 feet east thereof, no stopping or standing.

Watrous Avenue, on the north side, from a point 150 feet east of Southwest Twenty-sixth Street to a point 200 feet east thereof, school passenger loading and unloading 7:00 a.m. to 5:00 p.m. school days.

Watrous Avenue, on the south side, from a point 140 feet east of Southwest Twenty-eighth Street to Southwest Thirtieth Street, no parking any time.

**Sec. 114-3762. East Watrous Avenue--South Union Street to Hartford Avenue.**

East Watrous Avenue, on the north side, from South Union Street to a point 50 feet east of Southeast Fourteenth Street, no parking any time.

East Watrous Avenue, on the south side, from a point 50 feet west of Southeast Fourteenth Street to a point 50 feet east of Southeast Fourteenth Street, no parking any time.

East Watrous Avenue, on the north side, from Indianola Avenue to a point 180 feet west thereof, no parking any time.

East Watrous Avenue, on both sides, from Southeast Twenty-fourth Street to Hartford Avenue, no parking any time.

**Sec. 114-3763. Watson Avenue--First Street to Saylor Road.**

Watson Avenue, on the north side, from Oxford Street to Saylor Road, no parking any time.

Watson Avenue, on the south side, from Saylor Road to a point 100 feet west thereof, no parking any time.

**Sec. 114-3764. Watson Powell Jr Way--Third Street to Fourth Street.**

Watson Powell Jr Way, on the south side, from Third Street to a point 200 feet west thereof, no parking any time.

Watson Powell Jr Way, on the north side, from a point 106 feet west of Third Street to a point 40 feet west thereof, commercial loading zone.

Watson Powell Jr Way, on the north side, from Watson Powell Jr Way to a point 50 feet east thereof, no parking any time.

**Sec. 114-3765. Watson Powell Jr Way--Fourth Street to Fifth Avenue.**

Watson Powell Jr Way, on the south side, from Fourth Street to a point 30 feet west thereof, no parking any time.

Watson Powell Jr Way, on the south side, from a point 125 feet west of Fourth Street to a point 50 feet west thereof, commercial loading zone.

Watson Powell Jr Way, on the south side, from a point 101 feet east of Fifth Avenue to a point 107 feet east thereof, loading zone, 8:00 a.m. to 4:00 p.m.

Watson Powell Jr Way, on the south side, from a point 310 feet west of Fourth Street to Fifth Avenue, no parking any time.

**Sec. 114-3766. Watson Powell Jr Way--Fifth Avenue to Sixth Avenue.**

Watson Powell Jr Way, on the south side, from Fifth Avenue to a point 175 feet west thereof, no parking any time.

Watson Powell Jr Way, on the north side, from Fifth Avenue to Sixth Avenue, no parking any time.

**Sec. 114-3767. Watson Powell Jr Way--Sixth Avenue to Seventh Street.**

Watson Powell Jr Way, on the south side, from Sixth Avenue to a point 25 feet west thereof, no parking any time.

Watson Powell Jr Way, on the north side, from a point 75 feet west of Sixth Avenue to a point 90 feet west thereof, is designated a handicapped parking space from 4:00 p.m. Saturday to 1:00 p.m. Sunday and is subject to the same prohibition as is found in subsection 114-616(a) of this chapter.

Watson Powell Jr Way, on the south side, from Seventh Street to a point 25 feet east thereof, no parking any time.

Watson Powell Jr Way, on the north side, from Sixth Avenue to a point 75 feet west thereof, no parking any time.

17-0130  
39

**Sec. 114-3768. Wauwatosa Drive--Park Avenue to Wakonda Court.**

Wauwatosa Drive, on the west side, from Park Avenue to Wakonda Court, no parking any time.

**Sec. 114-3769. Waveland Court--Forty-fifth Place to Polk Boulevard.**

Waveland Court, on the south side, from Forty-fifth Place to a point 50 feet west thereof, no parking any time.

Waveland Court, on the south side, from a point 50 feet west of Forty-fifth Place to Polk Boulevard, no parking 8:00 a.m. to 3:00 p.m. school days.

Waveland Court, on the north side, from Forty-fifth Place to Polk Boulevard, no parking any time.

**Sec. 114-3770. Waveland Drive--Lanewood Drive to Forty-first Street.**

Waveland Drive, on the north side, from Lanewood Drive, to a point 50 feet west thereof, no parking any time.

Waveland Drive, on the south side, from Lanewood Drive to Forty-first Street, no parking any time.

**Sec. 114-3771. Waverly Drive--Ravina Drive to Riverview Drive.**

Waverly Drive, on the west side, from Ravina Drive to Riverview Drive, no parking any time.

**Sec. 114-3772. Wayne Street--East University Court to Guthrie Avenue.**

Wayne Street, on the east side, from Easton Boulevard to East Washington Avenue, no parking any time.

**Sec. 114-3773. Webster Street--Hillside Avenue to dead end north.**

Webster Street, on the west side, from Hillside Avenue to a point 200 feet north thereof, no parking any time.

**Sec. 114-3774. Wedgewood Road--East Twenty-sixth Street to East Twenty-ninth Street.**

Wedgewood Road, on the south side, from East Twenty-sixth Street to East Twenty-ninth Street, no parking any time.

**Sec. 114-3775. Welbeck Road--Martin Luther King Jr Parkway to Boston Avenue.**

Welbeck Road, on the north side, from Martin Luther King Jr Parkway to Boston Avenue, no parking any time.

**Sec. 114-3776. Welker Avenue--Southwest Thirty-ninth Street to Southwest Sixty-third Street.**

Welker Avenue, on the south side, from Southwest Thirty-ninth Street to Southwest Forty-second Street, no parking any time.

Welker Avenue, on the south side, from Southwest Fifty-first Street to Southwest Fifty-sixth Street, no parking any time.

Welker Avenue, on the south side, from Southwest Sixty-third Street to a point 50 feet east thereof, no parking any time.

Welker Avenue, on the south side, from Southwest Sixty-first Street to a point 50 feet west thereof, no parking any time.

Welker Avenue, on the north side, from Southwest Sixty-first Street to Southwest Sixty-third Street, no parking any time.

**Sec. 114-3777. West Street--Southwest Ninth Street to Southwest Fourteenth Street.**

West Street, on the north side, from Southwest Ninth Street to a point 50 feet west thereof, no parking any time.

West Street, on the south side, from Southwest Ninth Street to Southwest Fourteenth Street, no parking any time.

West Street, on the north side, from Southwest Fourteenth Street to a point 50 feet east thereof, no parking any time.

**Sec. 114-3778. West Martin Luther King Jr Parkway--Southwest Second Street to Martin Luther King Jr Parkway.**

West Martin Luther King Jr Parkway, on both sides, from the center of Des Moines River to Martin Luther King Jr Parkway, no parking any time.

**Sec. 114-3779. Westover Boulevard--Hickman Road to Urbandale Avenue.**

Westover Boulevard, on both sides, from Hickman Road to Urbandale Avenue, no parking any time.

**Sec. 114-3780. West River Drive--Second Avenue to University Avenue.**

West River Drive, on the east side, from Second Avenue to Connecting Drive, no parking any time.

West River Drive, on the west side, from Second Avenue to a point 250 feet north thereof, no parking any time.

West River Drive, on the west side, from Connecting Drive to a point 100 feet south thereof, no parking any time.

Connecting Drive, on both sides, from Illinois Avenue to West River Drive, no parking any time.

**Sec. 114-3781. Westwood Drive--Fifty-sixth Street to dead end east.**

Westwood Drive, on the north side, from Fifty-sixth Street to a point 380 feet east thereof and any part of the cul-de-sac, no parking any time.

**Sec. 114-3782. Whispering Ridge Drive—King Avenue to dead end north of King Avenue.**

Whispering Ridge Drive, on the west side, from King Avenue to the dead end north of King Avenue, no parking any time.

**Sec. 114-3783. Williams Court--Williams Street to East Forty-second Street.**

Williams Court, on the east side, from Williams Street to East Forty-second Street, no parking any time.

**Sec. 114-3784. Williams Street--Dean Avenue to East Douglas Avenue.**

Williams Street, on the west side, from Timber Lane to East University Avenue, no parking any time.

Williams Street, on the east side, from Timber Lane to a point 50 feet north thereof, no parking any time.

Williams Street, on the west side, from East University Avenue to a point 350 feet north thereof, no parking any time.

Williams Street, on the east side, from Maple Street to East Sheridan Avenue, no parking any time.

Williams Street, on the east side, from Maple Street to a point 50 feet south thereof, no parking any time.

Williams Street, on the west side, from Easton Boulevard to a point 75 feet south thereof, no parking any time.

Williams Street, on the west side, from Easton Boulevard to a point 75 feet north thereof, no parking any time.

Williams Street, on the west side, from East Sheridan Avenue to a point 75 feet south thereof, no parking any time.

Williams Street, on the east side, from Hull Avenue to East Ovid Avenue, no parking any time.

Williams Street, on the east side, from East Euclid Avenue to East Douglas Avenue, no parking Monday through Saturday, 8:00 a.m. to 5:00 p.m.

Williams Street, on the west side, from East Douglas Avenue to a point 50 feet south thereof, no parking any time.

**Sec. 114-3785. Willow Creek Avenue—Southwest Forty-second Street to west city limits.**

Willow Creek Avenue, on both sides, from Southwest Forty-second Street to the west city limits, no parking any time.

**Sec. 114-3786. Willowmere Circle--Southwest Fortieth Street to dead end west.**

Willowmere Circle, on the south and west side, from Southwest Fortieth Street to a point 280 feet west thereof and any part of the cul-de-sac, no parking any time.

**Sec. 114-3787. Willowmere Drive--Dead end north of Park Plaza Drive to Southwest Sixty-third Street.**

Willowmere Drive, on the south side, from a point 280 feet north of Park Plaza and any part of the cul-de-sac to Southwest Twenty-third Street, no parking any time.

Willowmere Drive, on the north side, from a point 50 feet east of Fleur Drive to a point 50 feet west of Fleur Drive, no parking any time.

Willowmere Drive, on the north side, from Southwest Twenty-ninth Street to Southwest Thirtieth Street, no parking any time.

Willowmere Drive, on the south side, from a point 315 feet west of Southwest Sixty-first Street to a point 150 feet west thereof, no parking 8:00 a.m. to 5:00 p.m. Monday through Friday.

Willowmere Drive, on the north side, from a point 425 feet west of Southwest Sixty-first Street to a point 100 feet west thereof, no parking 8:00 a.m. to 5:00 p.m., Monday through Friday.

Willowmere Drive, on both sides, from Southwest Sixty-third Street to a point 50 feet east thereof, no parking any time.

**Sec. 114-3788. Wilmers Avenue--Southeast Third Street to Southeast Fifth Street.**

Wilmers Avenue, on the north side, from Southeast Third Street to Southeast Fifth Street, no parking any time.

Wilmers Avenue, on the south side, from Southeast Third Street to a point 50 feet east thereof, no parking any time.

Wilmers Avenue, on the south side, from Southeast Fifth Street to a point 60 feet west thereof, no parking any time.

**Sec. 114-3789. Wilson Avenue--East Fourteenth Street to Glenbrook Drive.**

Wilson Avenue, on the south side, from East Fourteenth Street to a point 50 feet east thereof, no parking any time.

Wilson Avenue, on the north side, from East Fourteenth Street to Glenbrook Drive, no parking any time.

39  
17.0130

**Sec. 114-3790. Windsor Drive--Fifty-eighth Street to Sixty-third Street.**

Windsor Drive, on the north side, from Fifty-eighth Street to Sixty-third Street, no parking any time.

Windsor Drive, on the south side, from Sixty-third Street to a point 50 feet east thereof, no parking any time.

**Sec. 114-3791. Winegardner Road--Dead end south of Enden Lane to East University Avenue.**

Winegardner Road, on the west side, from a point 180 feet south of Enden Lane to East University Avenue, no parking any time.

Winegardner Road, on the east side, from Timber lane to a point 50 feet south thereof, no parking any time.

Winegardner Road, on the east side, from East University Avenue to a point 50 feet south thereof, no parking any time.

**Sec. 114-3792. Winona Avenue--Dead end east of Southwest Sixty-second Street to Southwest Sixty-third Street.**

Winona Avenue, on both sides, from Southwest Sixty-third Street to a point 50 feet east thereof, no parking any time.

**Sec. 114-3793. Wisconsin Avenue--North Union Street to dead end east of East Forty-eighth Street.**

Wisconsin Avenue, on the south side, from North Union Street to East Eighth Street, no parking any time.

Wisconsin Avenue, on the south side, from Avenue Frederick M. Hubbell to East Twenty-ninth Street, no parking any time.

Wisconsin Avenue, on the north side, from the dead end west of East Forty-seventh Street and including any part of the cul-de-sac to the dead end east of East Forty-eighth Street and including any part of the cul-de-sac, no parking any time.

**Sec. 114-3794. Witmer Parkway--Thirty-fourth Street to Beaver Avenue.**

Witmer Parkway, on the north side, from Thirty-fourth Street to Beaver Avenue, no parking any time.

**Sec. 114-3795. Witmer Street--Twenty-seventh Street to Twenty-eighth Street.**

Witmer Street, on the north side, from Twenty-seventh Street to a point 50 feet west thereof, no parking any time.

Witmer Street, on the south side, from Twenty-seventh Street to Twenty-eighth Street, no parking any time.

**Sec. 114-3796. Wolcott Avenue--Southwest Ninth Street to Southwest Thirty-seventh Street.**

Wolcott Avenue, on the south side, from Southwest Ninth Street to a point 100 feet west thereof, no parking any time.

Wolcott Avenue, on the north side, from Southwest Ninth Street to Southwest Twelfth Street, no parking any time.

Wolcott Avenue, on the south side, from Southwest Twelfth Street to a point 65 feet east thereof, no parking any time.

Wolcott Avenue, on the north side, from Southwest Twenty-eighth Street to Southwest Twenty-ninth Street, no parking any time.

Wolcott Avenue, on the north and south side, from Southwest Thirtieth Street to Southwest Thirty-first Street, no parking any time.

Wolcott Avenue, on the north side, from Southwest Thirty-first Street to a point 100 feet east thereof, no parking any time.

**Sec. 114-3797. Woodland Avenue--Tenth Street to Fifteenth Street.**

Woodland Avenue, on the south side, from a point 460 feet west of Tenth Street to a point 60 feet west thereof, no parking any time.

Woodland Avenue, on the south side, from Tenth Street to a point 50 feet west thereof, no parking any time.

Woodland Avenue, on the north side, from Tenth Street to a point 115 feet west thereof, no parking any time.

Woodland Avenue, on the north side, from a point 255 feet west of Tenth Street to a point 165 feet west thereof, no parking any time.

Woodland Avenue, on the north side, from a point 420 feet west of Tenth Street to a point 55 feet west thereof, commercial loading zone.

Woodland Avenue, on the south side, from a point 145 feet west of Twelfth Street to a point 80 feet west thereof, no parking any time.

Woodland Avenue, on the south side, from a point 30 feet east of Twelfth Street to a point 50 feet west of Twelfth Street, no parking any time.

Woodland Avenue, on the north side, from a point 150 feet west of Twelfth Street to a point 155 feet west thereof, no parking any time.

Woodland Avenue, on the north side, from Fourteenth Street to a point 95 feet west thereof, no parking any time.

Woodland Avenue, on the north side, from a point 225 feet west of Fourteenth Street to Fourteenth Place, no parking any time.

Woodland Avenue, on both sides, from Fourteenth Place to Fifteenth Street, no parking any time.

Woodland Avenue, on the north side, from a point 95 feet west of Fourteenth Street to a point 130 feet west thereof, commercial loading zone.



Woodland Avenue, on the south side, from Fourteenth Street to a point 55 feet west thereof, no parking any time.

Woodland Avenue, on the north side, from Fourteenth Street to a point 65 feet east thereof, no parking any time.

Woodland Avenue, on the south side, from Fourteenth Street to a point 30 feet east thereof, no parking any time.

**Sec. 114-3798. Woodland Avenue--Fifteenth Street to Martin Luther King Jr Parkway.**

Woodland Avenue, on the south side, from Fifteenth Street to a point 150 feet west thereof, no parking any time.

Woodland Avenue, on the south side, from a point 150 feet west of Fifteenth Street to a point 50 feet east of Seventeenth Street, two-hour parking 9:00 a.m. to 4:00 p.m.

Woodland Avenue, on the north side, from Fifteenth Street to a point 130 feet west thereof, no parking any time.

Woodland Avenue, on the north side, from Sixteenth Street to a point 50 feet east of Seventeenth Street, two-hour parking 9:00 a.m. to 4:00 p.m.

Woodland Avenue, on the north side, from a point 65 feet east of Seventeenth Street to a point 50 feet west of Seventeenth Street, no parking any time.

Woodland Avenue, on the south side, from a point 55 feet east of Seventeenth Street to a point 75 feet west of Seventeenth Street, no parking any time.

Woodland Avenue, on the north side, from a point 160 feet west of Eighteenth Street to a point 25 feet west thereof, is designated a handicapped parking space and is subject to the same prohibition as is found in section 114-616(a) of this code.

Woodland Avenue, on the north side, from Nineteenth Street to a point 65 feet east thereof, no parking any time.

Woodland Avenue, on the north side, from Nineteenth Street to a point 40 feet west thereof, no parking any time.

Woodland Avenue, on the south side, from Nineteenth Street to a point 75 feet east thereof, no parking any time.

Woodland Avenue, on the north side, from Twentieth Street to a point 45 feet east thereof, no parking any time.

Woodland Avenue, on the south side, from Twentieth Street to a point 45 feet east thereof, no parking any time.

Woodland Avenue, on the south side, from Twentieth Street to Martin Luther King Jr Parkway, no parking any time.

**Sec. 114-3799. Woodland Avenue--Martin Luther King Jr Parkway to Twenty-eighth Street.**

Woodland Avenue, on the north side, from Martin Luther King Jr Parkway to Twenty-fourth Street, no parking any time.

Woodland Avenue, on the south side, from Martin Luther King Jr Parkway to Twenty-eighth Street, no parking any time.

Woodland Avenue, on the north side, from Martin Luther King Jr Parkway to a point 200 feet west thereof, no parking any time.

Woodland Avenue, on the north side, from a point 100 feet east of Twenty-fourth Street to a point 50 feet west of Twenty-fourth Street, no parking any time.

Woodland Avenue, on the north side, from a point 100 feet west of Twenty-fourth Street to a point 50 feet west thereof, bus loading and unloading only 7:00 a.m. to 6:00 p.m., Monday through Friday.

Woodland Avenue, on the north side, from a point 50 feet east of Twenty-fifth Street to a point 50 feet west of Twenty-fifth Street, no parking any time.

Woodland Avenue, on the north side, from Twenty-eighth Street to a point 100 feet east thereof, no parking any time.

**Sec. 114-3800. Woodland Avenue--Twenty-eighth Street to Thirty-fifth Street.**

Woodland Avenue, on the south side, from a point 30 feet east of Twenty-ninth Street to a point 125 feet west of Twenty-ninth Street, no parking any time.

Woodland Avenue, on the south side, from a point 75 feet east of Thirty-first Street to Thirty-fifth Street, no parking any time.

Woodland Avenue, on the north side, from Twenty-eighth Street to a point 75 feet west of Thirty-first Street, no parking any time.

Woodland Avenue, on the north side, from Thirty-fifth Street, to a point 75 feet east thereof, no parking any time.

**Sec. 114-3801. Woodland Avenue--Thirty-fifth Street to Forty-second Street.**

Woodland Avenue, on the south side, from Thirty-fifth Street to Thirty-eighth Street, no parking any time.

Woodland Avenue, on the north side, from Thirty-eighth Street to Forty-second Street, no parking any time.

Woodland Avenue, on the south side, from Forty-second Street to a point 50 feet east thereof, no parking any time.

**Sec. 114-3802. Woodland Avenue--Harwood Drive to Fifty-sixth Street.**

Woodland Avenue, on the north side, from Harwood Drive to a point 50 feet east thereof, no parking any time.

Woodland Avenue, on the south side, from Harwood Drive to Forty-fourth Street, no parking any time.

Woodland Avenue, on the north side, from Forty-fifth Street, to Polk Boulevard, no parking any time.

Woodland Avenue, on the south side, from Polk Boulevard to Fifty-sixth Street, no parking any time.

17.0130  
39

**Sec. 114-3803. Woodland Road--Fifty-seventh Street to Sixty-third Street.**

Woodland Road, on the north side, from Fifty-seventh Street to Fifty-ninth Street, no parking any time.

Woodland Road, on the north side, from Sixty-third Street to a point 50 feet east thereof, no parking any time.

Woodland Road, on the south side, from Sixty-first Street to Sixty-third Street, no parking any time.

**Sec. 114-3804. Woodlawn Drive--Forty-second Street to Foster Drive.**

Woodlawn Drive, on the north side, from Forty-second Street to Foster Drive, no parking any time.

Woodlawn Drive, on the south side, from Forty-second Street to a point 100 feet west thereof, no parking any time.

Woodlawn Drive, on the south side, from Glenview Drive to a point 100 feet east thereof, no parking any time.

**Sec. 114-3805. Woods Drive--Thirty-eighth Place to Tonawanda Drive.**

Woods Drive, on the south side, from Thirty-eighth Place to Tonawanda Drive, no parking any time.

**Sec. 114-3806. Wrenwood Drive--Twenty-sixth Street to Twenty-seventh Street.**

Wrenwood Drive, on the south side, from Twenty-sixth Street to a point 60 feet west thereof, no parking any time.

Wrenwood Drive, on the north side, from Twenty-sixth Street to Twenty-seventh Street, no parking any time.

**Sec. 114-3807. Wright Street--Hull Avenue to East Douglas Avenue.**

Wright Street, on the west side, from Hull Avenue to a point 50 feet north of East Euclid Avenue, no parking any time.

Wright Street, on the east side, from Hull Avenue to a point 50 feet north thereof, no parking any time.

Wright Street, on the east side, from a point 50 feet north of Hull Avenue to a point 25 feet north thereof, commercial loading zone.

Wright Street, on the east side, from East Euclid Avenue to a point 235 feet south thereof, no parking any time.

Wright Street, on the east side, from East Euclid Avenue to East Douglas Avenue, no parking any time.

3937  
47-0130

**Sec. 114-3808. York Street--Fremont Street to East Aurora Avenue.**

York Street, on the west side, from University Avenue to a point 120 feet south thereof, no parking any time.

York Street, on the east side, from Fremont Street to Guthrie Avenue, no parking any time.

York Street, on the west side, from Cleveland Avenue to a point 40 feet north thereof, no parking any time.

York Street, on the west side, from a point 50 feet south of Guthrie Avenue to a point 50 feet north of Guthrie Avenue, no parking any time.

York Street, on the west side, from Hull Avenue to a point 50 feet north thereof, no parking any time.

York Street, on the east side, from Hull Avenue to East Euclid Avenue, no parking any time.

York Street, on the west side, from East Euclid Avenue to a point 100 feet south thereof, no parking any time.

York Street, on the west side, from a point 50 feet south of East Oak Park Avenue to a point 50 feet north of East Oak Park Avenue, no parking any time.


York Street, on the east side, from Jerlynn Avenue to East Shawnee Avenue, no parking any time.

**Sec. 114-3809. Zwart Road--Forest Drive to Twenty-eighth Street.**

Zwart Road, on the east and south side, from Forest Drive to Twenty-eighth Street, no parking any time.

Section 2. This ordinance shall be in full force and effect from and after its passage and publication as provided by law.

FORM APPROVED:

  
Lawrence F. Dempsey  
Assistant City Attorney