

★ Roll Call Number

Agenda Item Number

43

Date April 17, 2017

An Ordinance entitled, "AN ORDINANCE to amend the Municipal Code of the City of Des Moines, Iowa, 2000, adopted by Ordinance No. 13,827, passed June 5, 2000, as heretofore amended, by amending Sections 114-1, 114-358, 114-2597, 114-2633, 114-2638, 114-2640, 114-2641, 114-2662, 114-2672, 114-2907, 114-2915, 114-3000, 114-3143.5, 114-3330, 114-3434.01, 114-3665, 114-3738, 114-3739, 114-3740, 114-3748, 114-3780, 114-3874, 114-3881, 114-3882, 114-3885.1, 114-4078, 114-4080, 114-4103 and 114-4111, by repealing Sections 114-3736, 114-3737, 114-3875, and by adding and enacting new Sections 114-3933.002 and 114-3933.003, relating to traffic and vehicle regulations",

which was considered and voted upon for the first time under Roll Call No. 17- 0509 of March 20, 2017, and considered and voted upon for the second time under Roll Call No. 17- 0602 of April 3, 2017, again presented.

Moved by _____ that this ordinance do now pass.

ORDINANCE NO. _____

COUNCIL ACTION	YEAS	NAYS	PASS	ABSENT
COWNIE				
COLEMAN				
GATTO				
GRAY				
HENSLEY				
MOORE				
WESTERGAARD				
TOTAL				
MOTION CARRIED			APPROVED	
_____ Mayor				


CERTIFICATE

I, DIANE RAUH, City Clerk of said City hereby certify that at a meeting of the City Council of said City of Des Moines, held on the above date, among other proceedings the above was adopted.

IN WITNESS WHEREOF, I have hereunto set my hand and affixed my seal the day and year first above written.

_____ City Clerk

4338

 <p style="text-align: center;">Council Communication Office of the City Manager</p>	Date: March 20, 2017
	Agenda Item No. 48 Roll Call No. [17-0509] Communication No. 17-310 Submitted by: Pamela S. Cooksey, P.E., City Engineer

AGENDA HEADING:

Amending Chapter 114 of the Municipal Code regarding traffic regulation changes as follows:

- A. Code corrections.
- B. Removal of parking restriction--Thornton Avenue from SW 14th Street to cul-de-sac.
- C. Removal of parking and loading zone--Hull Avenue from Wright Street to E 12th Street.
- D. Curb bump-out parking prohibition and definition.
- E. Traffic control provisions for E Locust Street, E 2nd Street, E 3rd Street, and E Walnut Street due to completion of the StayBridge Hotel.
- F. Traffic control provisions for Walnut Street, 5th Avenue, 6th Avenue, and 7th Street due to the Walnut Streetscape Project.

SYNOPSIS:

Recommend approval of the staff recommendations and the ordinance regarding the traffic regulation changes.

FISCAL IMPACT:

Amount: Minor costs for sign installations.

Funding Source: 2017-18 Operating Budget, page 78 Engineering Department Traffic and Transportation—Sign Installation and Maintenance, EG062080

ADDITIONAL INFORMATION:

- A. Staff discovered duplications, incorrect street names, and spelling errors in a few locations within the Municipal Code. These corrections do not modify current restrictions or signage. The following revisions to the Municipal Code will correct these errors.

Sec. 114-2633. Fifth Avenue--Watson Powell Jr Way to School Street.

~~Fifth Avenue, on the east side, from Center Street to a point 40 feet south thereof, no parking any time.~~

~~Fifth Avenue, on the west side, from Center Street to a point 100 feet north thereof, no parking any time.~~

Sec. 114-2638. Southwest Fifth Street--Vine Street to Army Post Road.

~~Southwest Fifth Street, on the west side, from a point 50 feet south of Murphy Street to a point 50 feet north of Murphy Street, no parking any time.~~

Southwest Fifth Street, on the west side, from a point 50 feet north of Murphy Street to a point 50 feet north thereof south of Murphy Street, no parking any time.

Sec. 114-2672. Southwest Seventh Street—Vine Street to Army Post Road.

Southwest Seventh Street, on the west side, from Boulder Street Avenue to Park Avenue, no parking any time.

Southwest Seventh Street, on the east side, from Boulder Street Avenue to a point 50 feet south thereof, no parking any time.

Sec. 114-2907. East Thirty-eighth Street--East University Avenue to north city limits.

~~East Thirty-eighth Street, on the east side, from East Douglas Avenue to a point 75 feet south thereof, no parking any time.~~

Sec. 114-2915. Fortieth Street—Grand Avenue to Crestmoor Drive Place.

Fortieth Street, on the west side, from Douglas Avenue to Crestmoor Drive Place, no parking any time.

Sec. 114-3000. East Aurora Avenue—First Street to ~~Celfax Avenue~~ Northeast Forty-eighth Street.

Sec. 114-3143.5. Deerpath Court—East Glenwood Drive to eul-de-sack cul-de-sac south.

Sec. 114-3780. West River Drive—Second Avenue to University Avenue.

~~West River Drive, on the east side, from Second Avenue to Connecting Drive the dead end, no parking any time.~~

West River Drive, on the west side, from ~~Connecting Drive~~ the dead end to a point 100 feet south thereof, no parking any time.

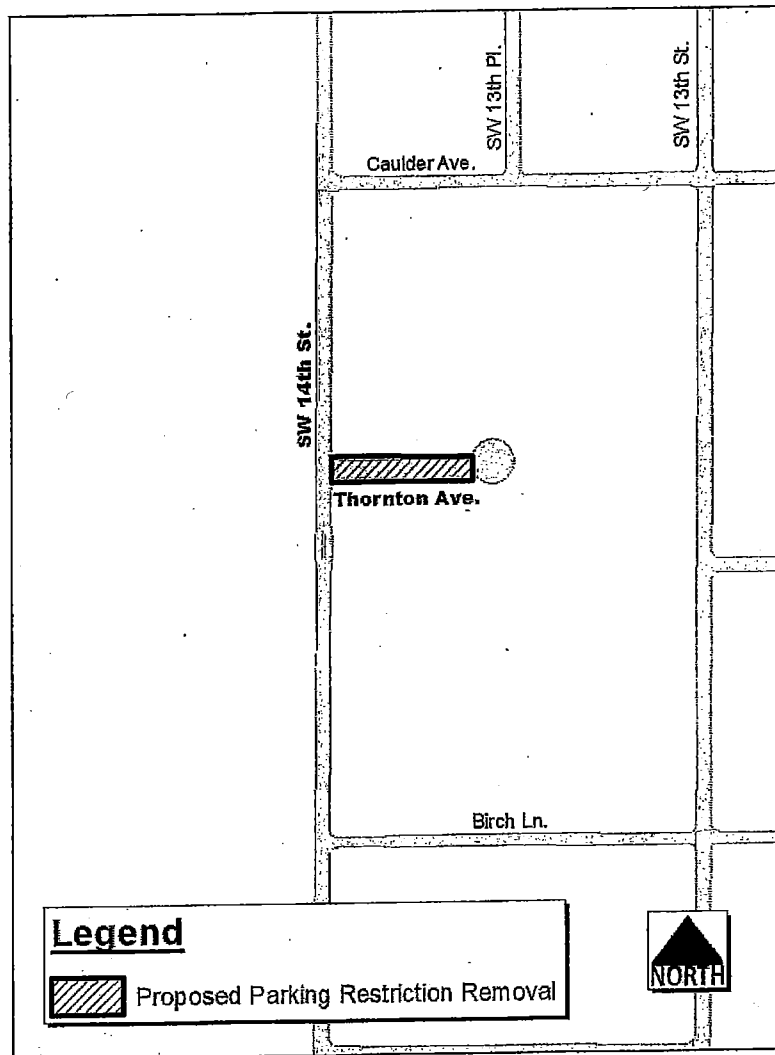
~~Connecting Drive, on both sides, from Illinois Avenue to West River Drive, no parking any time.~~

- B. Residents on Thornton Avenue east of SW 14th Street requested that the current parking restriction on Thornton Avenue between SW 14th Street and the beginning of the cul-de-sac be removed to allow parking on both sides of Thornton Avenue. The street width and traffic volume does not meet the criteria for a required parking restriction as outlined in the City of Des Moines Parking

Restriction Policy. The petition procedure was followed and 100% of the affected residents approved of the change. The following revisions to the Municipal Code will place this change into effect.

Sec. 114-3665. Thornton Avenue--South Union Street to Southwest Sixty-third Street.

Thornton Avenue, ~~on the north side, from Southwest Fourteenth Street to a point 250 feet east thereof, and any part of the~~ within the cul-de-sac east of Southwest Fourteenth Street, no parking any time.



- C. Staff received a concern regarding visibility at the intersection of E 9th Street and Hull Avenue due to vehicles parked on the north side of Hull Avenue near E 9th Street. A field review found that parked vehicles do block the sight distance for southbound E 9th Street traffic and a loading zone is currently signed within the signalized intersection. The Municipal Code does not allow parking within an intersection. It was also determined that the existing 2-hour parking restriction between E 9th Street and Wright Street is no longer needed due to changes in property use. The following revisions to the Municipal Code remove the parking within the vision triangle, remove the loading zone within the intersection, and remove the 2-hour parking restriction to allow parking at all times where parking is allowed.

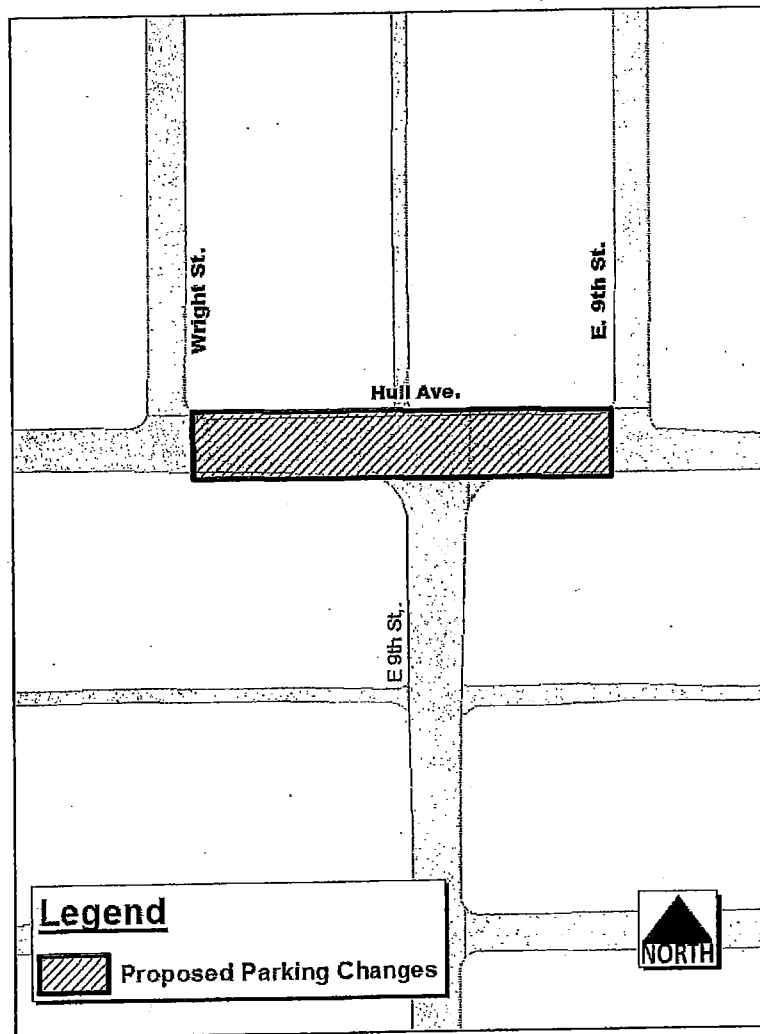
Sec. 114-3330. Hull Avenue--Second Avenue to East Fourteenth Street.

Hull Avenue, on the north side, from a point 50 feet east of Wright Street to a point 115 feet east thereof, two-hour parking 9:00 a.m. to 4:00 p.m.

Hull Avenue, on the north side, from a point 165 feet east of Wright Street to a point 40 feet east thereof, commercial loading zone.

Hull Avenue, on the north side, from a point 205 feet east of Wright Street to East Ninth Street, two-hour parking 9:00 a.m. to 4:00 p.m.

Hull Avenue, on the north side, from a point 130 feet east of Wright Street East Ninth Street to East Twelfth Street, no parking any time.



D. Curb bump-out parking prohibition and definition.

Sec. 114-358. Prohibited in specified places.

(12) Adjacent to or in front of a curb bump-out when such stopping, standing or parking would obstruct traffic.

Sec. 114-1. Definitions.

Curb bump-out means an expansion of the curb line, painted or raised, into the lane of the roadway adjacent to the curb (typically a parking lane) for a portion of a block either at an intersection or mid-block.

- E. In conjunction with the recent changes to the streets surrounding the StayBridge Hotel and City Square Lofts which added on-street parking and bump-outs along E Locust, E 3rd, E 2nd, and E Walnut Streets, the following traffic control provisions will be implemented:

Sec. 114-3434.01. East Locust Street--East Second Street to East Third Street.

~~East Locust Street, on the south side, from East Third Street to a point 75 feet west thereof, no parking any time.~~

E Locust, on the south side, from a point 25 feet east of East Second Street to a point 115 feet east thereof, passenger loading zone, ten minute limit.

Sec. 114-4103. East Locust Street--East Second Street to East Third Street.

East Locust Street, on the south side, from 140 feet east of East Second Street to a point 75 feet west of East Third Street, two-hour meters, 8:00 a.m. to 6:00 p.m.

~~East Locust Street, on the south side, parking meter EL-207, two-hour meter, is designated as a handicapped parking space and is subject to the same prohibition as is found in subsection 114-616(a) of this chapter.~~

Sec. 114-4080. East Third Street--East Court Avenue to East Locust Street.

East Third Street, on the west side, from a point ~~85 feet north~~ of East Walnut Street to East Locust Street, ~~ten~~four-hour meters, 8:00 a.m. to 6:00 p.m.

Sec. 114-2597. East Second Street--East Walnut Street to East Locust Street.

East Second Street, on the east side, from 110 feet north of East Walnut Street to 30 feet north thereof, commercial loading zone.

Sec. 114-4078. East Second Street--East Walnut Street to East Locust Street.

East Second Street, on the east side, from East Walnut Street to 110 feet north thereof, ~~East Locust Street~~, ~~ten~~four-hour meters, 8:00 a.m. to 6:00 p.m.

East Second Street, on the east side, from 140 feet north of East Walnut Street to 50 feet north thereof, four-hour meters, 8:00 a.m. to 6:00 p.m.

East Second Street, on the east side, from 220 feet north of East Walnut Street to East Locust Street, four-hour meters, 8:00 a.m. to 6:00 p.m.

East Second Street, on the east side, parking meter E2-315, four-hour meter, is designated as a handicapped parking space and is subject to the same prohibition as is found in subsection 114-616(a) of this chapter.

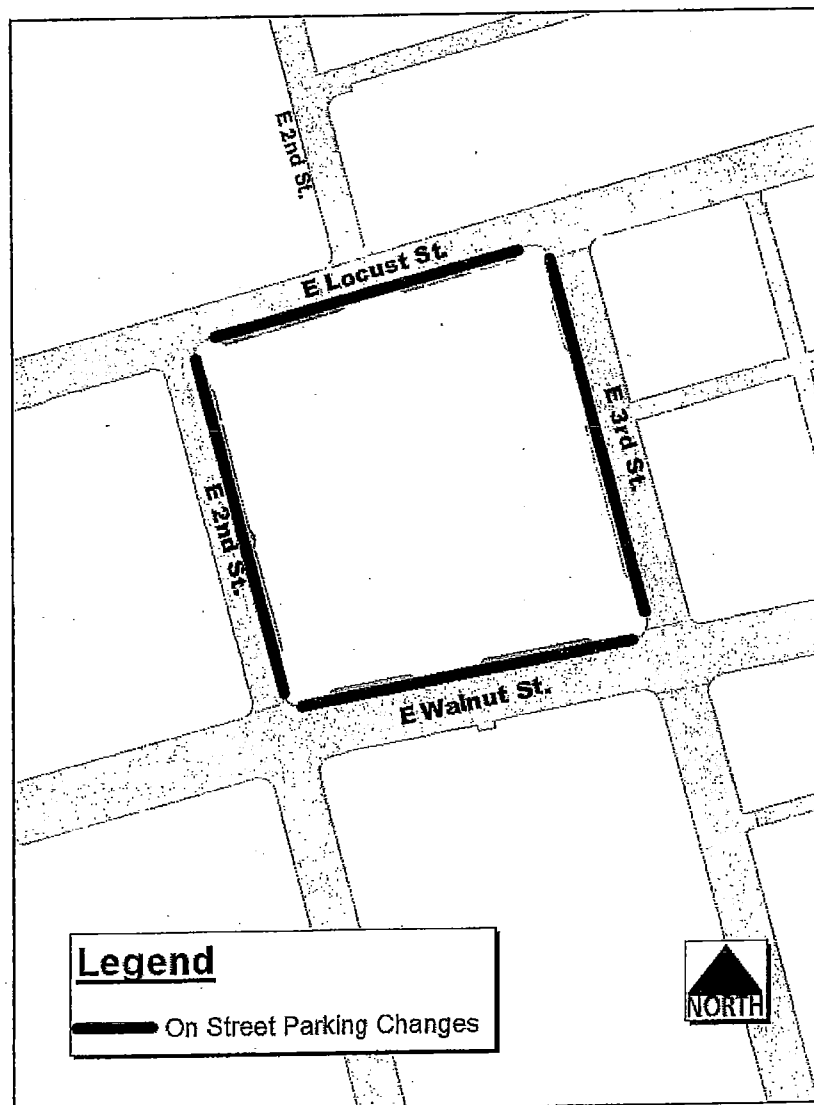
East Second Street, on the west side, parking meter E2-321, ten hour meter, is designated as a handicapped parking space and is subject to the same prohibition as is found in subsection 114-616(a) of this chapter.

Sec. 114-3748. East Walnut Street—East Second Street to East Third Street.

East Walnut Street, on the north side, from East Second Street to a point 84 feet east thereof, no parking any time.

Sec. 114-4111. East Walnut Street--East Second Street to East Third Street.

East Walnut Street, on the north side, from a point 84 feet east of East Second Street to East Third Street, tenfour-hour meters, 8:00 a.m. to 6:00 p.m.



- F. In conjunction with the recent changes to the streets to Walnut Street related to the Walnut Streetscape project, the following traffic control provisions will be implemented:

Sec. 114-3736. Walnut Street--Fifth Avenue to Sixth Avenue.

~~Walnut Street, on both sides, from Fifth Avenue to Sixth Avenue, no stopping or standing except buses.~~

Sec. 114-3933.002. Walnut Street --Fifth Street to Sixth Avenue.

Walnut Street, both sides, from Fifth Avenue to Sixth Avenue, two-hour meters, 8:00 a.m. to 6:00 p.m.

Sec. 114-3737. Walnut Street--Sixth Avenue to Seventh Street.

~~Walnut Street, on both sides, from Sixth Avenue to Seventh Street, no stopping or standing except buses.~~

Sec. 114-3933.003. Walnut Street --Sixth Avenue to Seventh Street.

Walnut Street, on both sides, from Sixth Avenue to Seventh Street, two-hour meters, 8:00 a.m. to 6:00 p.m.

Sec. 114-3738. Walnut Street--Seventh Street to Eighth Street.

~~Walnut Street, on both sides, from Seventh Street to Eighth Street, no stopping or standing except buses-parking any time.~~

Sec. 114-3739. Walnut Street--Eighth Street to Ninth Street.

~~Walnut Street, on both sides, from Eighth Street to Ninth Street, no stopping or standing except buses-parking any time.~~

Sec. 114-3740. Walnut Street--Ninth Street to Tenth Street.

~~Walnut Street, on both sides, from Ninth Street to Tenth Street, no stopping or standing except buses-parking any time.~~

Sec. 114-3874. Fifth Avenue--Walnut Street to Locust Street.

~~Fifth Avenue, on the west side, (southbound), from a point 30 feet north of Walnut Street to a point 140 feet north thereof, two-hour meters, 8:00 a.m. to 6:00 p.m.~~

Fifth Avenue, on the west side, parking meter 5-300, two-hour meter, 8:00 a.m. to 6:00 p.m., is designated a handicapped parking space and is subject to the same prohibition as is found in section 114-616(a) of this Code.

Sec. 114-3875. Fifth Avenue--Mulberry Street to Walnut Street.

~~Fifth Avenue, on the west side, from a point 90 feet north of Mulberry Street to a point 65 feet north thereof, two-hour meters, 8:00 a.m. to 6:00 p.m.~~

~~Fifth Avenue, on the west side, from a point 180 feet north of Mulberry Street to Walnut Street, two-hour meters, 8:00 a.m. to 6:00 p.m.~~

Sec. 114-2640. Sixth Avenue--Mulberry Street to Walnut Street.

Sixth Avenue, on the east side, from Mulberry Street to a point ~~120~~140 feet north thereof, no parking 7:00 a.m. to 9:00 a.m. and 4:00 p.m. to 6:00 p.m.

Sixth Avenue, on the east side, from a point ~~120~~140 feet north of Mulberry Street to Walnut Street, no parking any time.

Sixth Avenue, on the west side, from ~~Walnut Street~~200 feet north of Mulberry Street to a point ~~55~~45 feet ~~south~~north thereof, commercial loading zone.

Sec. 114-2641. Sixth Avenue--Walnut Street to Locust Street.

Sixth Avenue, on the west side, from a point ~~70~~120 feet north of Walnut Street to a point ~~40~~20 feet north thereof, commercial loading zone.

Sec. 114-3881. Sixth Avenue--Walnut Street to Locust Street.

Sixth Avenue, parking meter ~~6-304~~300, two-hour meter, 8:00 a.m. to 6:00 p.m., on the west side, is designated as a handicapped meter, and is subject to the same prohibition as is found in subsection 114-616(a) of this Code.

Sixth Avenue, on the west side, from Walnut Street to a point ~~70~~120 feet north thereof, two-hour meters, 8:00 a.m. to 6:00 p.m.

Sixth Avenue, on the west side, from a point ~~110~~140 feet north of Walnut Street to Locust Street a point ~~22 feet north thereof~~, two-hour meters, 8:00 a.m. to 6:00 p.m.

~~Sixth Avenue, on the west side, from a point 220 feet north of Walnut Street to Locust Street, two-hour meters, 8:00 a.m. to 6:00 p.m.~~

Sixth Avenue, on the east side, from Walnut Street to a point ~~110~~135 feet north thereof, two-hour meters, 9:00 a.m. to 4:00 p.m.

Sec. 114-3882. Sixth Avenue—Mulberry Street to Walnut Street.

Sixth Avenue, on the west side, from a point 145 feet north of Mulberry Street to a point 55 feet ~~south of Walnut Street~~north thereof, two-hour meters, 8:00 a.m. to 6:00 p.m.

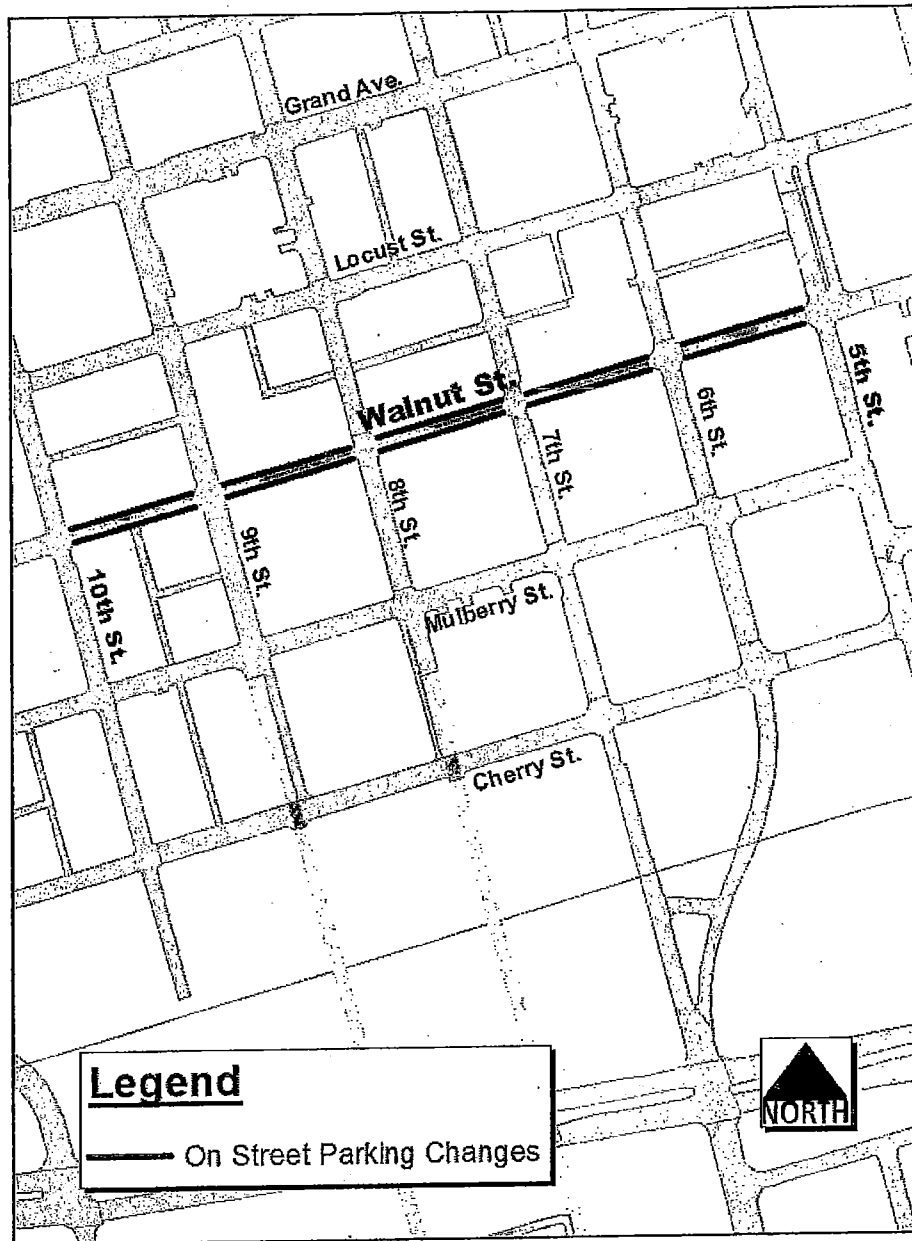
Sec. 114-2662. Seventh Street--Mulberry Street to Walnut Street.

Seventh Street, on the east side, from a point 120 feet north of Mulberry Street to ~~Walnut Street~~ a point 75 feet north thereof, commercial loading zone.

Seventh Street, on the west side, from Mulberry Street to Walnut Street, no parking any time.

Sec. 114-3885.1. Seventh Street--West Martin Luther King Jr Parkway to Mulberry Street Walnut Street.

Seventh Street, on the east side, from a point 195 feet north of Mulberry Street to Walnut Street, two-hour meters, 8:00 a.m. to 6:00 p.m.



PREVIOUS COUNCIL ACTION(S): NONE

BOARD/COMMISSION ACTION(S): NONE

ANTICIPATED ACTIONS AND FUTURE COMMITMENTS: NONE

For more information on this and other agenda items, please call the City Clerk's Office at 515-283-4209 or visit the Clerk's Office on the first floor of City Administration Building, 400 E. Court Avenue Ste.116. Council agendas are available to the public at the City Clerk's Office on Thursday afternoon preceding Monday's Council meeting. Citizens can also request to receive meeting notices and agendas by email by calling the Clerk's Office or sending their request via email to cityclerk@dmgov.org.

43
~~48~~ 38
17/0509

ORDINANCE NO. _____

AN ORDINANCE to amend the Municipal Code of the City of Des Moines, Iowa, 2000, adopted by Ordinance No. 13,827, passed June 5, 2000, as heretofore amended, by amending Sections 114-1, 114-358, 114-2597, 114-2633, 114-2638, 114-2640, 114-2641, 114-2662, 114-2672, 114-2907, 114-2915, 114-3000, 114-3143.5, 114-3330, 114-3434.01, 114-3665, 114-3738, 114-3739, 114-3740, 114-3748, 114-3780, 114-3874, 114-3881, 114-3882, 114-3885.1, 114-4078, 114-4080, 114-4103 and 114-4111, by repealing Sections 114-3736, 114-3737, 114-3875, and by adding and enacting new Sections 114-3933.002 and 114-3933.003, relating to traffic and vehicle regulations.

Be It Ordained by the City Council of the City of Des Moines, Iowa:

Section 1. That the Municipal Code of the City of Des Moines, Iowa, 2000, adopted by Ordinance No. 13,827, passed June 5, 2000, as heretofore amended, is hereby amended by amending Sections 114-1, 114-358, 114-2597, 114-2633, 114-2638, 114-2640, 114-2641, 114-2662, 114-2672, 114-2907, 114-2915, 114-3000, 114-3143.5, 114-3330, 114-3434.01, 114-3665, 114-3738, 114-3739, 114-3740, 114-3748, 114-3780, 114-3874, 114-3881, 114-3882, 114-3885.1, 114-4078, 114-4080, 114-4103 and 114-4111, by repealing Sections 114-3736, 114-3737, 114-3875, and by adding and enacting new Sections 114-3933.002 and 114-3933.003, relating to traffic and vehicle regulations, as follows:

Sec. 114-1. Definitions.

Curb bump-out means an expansion of the curb line, painted or raised, into the lane of the roadway adjacent to the curb (typically a parking lane) for a portion of a block either at an intersection or mid-block.

Sec. 114-358. Prohibited in specified places.

- (a) No person shall stop, stand or park a vehicle, except when necessary to avoid a conflict with other traffic or in compliance with the directions of a police officer or traffic control device, in any of the following places:
 - (1) On a sidewalk.
 - (2) In front of or within two feet of a public or private driveway.

- (3) Within an intersection.
- (4) On a crosswalk.
- (5) Within ten feet upon the approach to any flashing beacon, stop sign or traffic control signal located at the side of a roadway.
- (6) Between a safety zone and the adjacent curb or within ten feet of points on the curb immediately opposite the ends of a safety zone.
- (7) Within 50 feet of the nearest rail of a railroad crossing, except when parked parallel with such rail and not exhibiting a red light.
- (8) Alongside or opposite any street excavation or obstruction when such stopping, standing or parking would obstruct traffic.
- (9) On the roadway side of any vehicle stopped or parked at the edge or curb of a street.
- (10) Adjacent to or on the center parkway or dividing area of any divided street.
- (11) In front of a curb cut or ramp which is located on public or private property in a manner which blocks access to the curb cut or ramp.
- (12) Adjacent to or in front of a curb bump-out when such stopping, standing or parking would obstruct traffic.

A person who violates any provision of subsection (a) shall pay a \$15.00 fine.

- (b) No person shall stop, stand or park a vehicle, except when necessary to avoid a conflict with other traffic or in compliance with the directions of a police officer or traffic control device, in any of the following places:

- (1) Within five feet of a fire hydrant.
- (2) Within 20 feet of the driveway entrance to any fire station and on the side of a street opposite the entrance to any fire station within 75 feet of the entrance when property signposted.
- (3) Where any official traffic control device prohibits stopping or parking.
- (4) Within a distance up to one hundred fifty (150) feet from an intersection, where the city traffic engineer has determined that parking in such area would restrict the turning movement or visibility of traffic on an approaching side street and has caused official parking restriction signs to be installed to clearly identify the restricted parking area.

A person who violates any provision of subsection (b) shall pay a \$30.00 fine.

- (c) No person shall stop, stand or park a vehicle, except when necessary to avoid a conflict with other traffic or in compliance with the directions of a police officer or traffic control device, upon any street when the stopping, standing or parking is prohibited by the sections of this chapter relating to removal of snow or ice from the streets. A person who violates the provisions of this subsection shall pay a \$35.00 fine.

Sec. 114-2597. East Second Street--East Walnut Street to East Locust Street.

East Second Street, on the east side, from 110 feet north of East Walnut Street to 30 feet north thereof, commercial loading zone.

East Second Street, on the west side, from East Walnut Street to East Locust Street, no parking any time.

Sec. 114-2633. Fifth Avenue--Watson Powell Jr Way to School Street.

Fifth Avenue, on the east side, from Watson Powell Jr Way to a point 20 feet north thereof, no parking any time.

Fifth Avenue, on the west side, from Watson Powell Jr Way to a point 55 feet north thereof, no parking any time.

Fifth Avenue, on the east side, from a point 130 feet north of Watson Powell Jr Way to a point 25 feet north thereof, commercial loading zone.

Fifth Avenue, on both sides, from Park Street to a point 20 feet north thereof, no parking any time.

Fifth Avenue, on the east side, from Park Street to a point 45 feet south thereof, no parking any time.

Fifth Avenue, on the east side, from Center Street to a point 50 feet north thereof, no parking any time.

Fifth Avenue, on the west side, from Center Street to a point 20 feet south thereof, no parking any time.

Fifth Avenue, on the west side, from Crocker Street to a point 40 feet south thereof, no parking any time.

Fifth Avenue, on the east side, from a point 50 feet north of Center Street to a point 380 feet north thereof, passenger loading and unloading only.

Fifth Avenue, on the east side, from 430 feet north of Center Street to Crocker Street, no parking any time.

Fifth Avenue, on the west side, from School Street to Crocker Street, no parking any time.

Fifth Avenue, on the east side, from Center Street to a point 40 feet south thereof, no parking any time.

Fifth Avenue, on the west side, from Center Street to a point 100 feet north thereof, no parking any time.

Fifth Avenue, on the east side, from Crocker Street to School Street, no parking any time.

~~Fifth Avenue, on the east side, from Center Street to a point 40 feet south thereof, no parking any time.~~

~~Fifth Avenue, on the west side, from Center Street to a point 100 feet north thereof, no parking any time.~~

Sec. 114-2638. Southwest Fifth Street--Vine Street to Army Post Road.

Southwest Fifth Street, on the west side, from Vine Street to a point 30 feet south thereof, no parking any time.

Southwest Fifth Street, on the west side, from a point 100 feet south of Vine Street to a point 30 feet south thereof, commercial loading zone.

Southwest Fifth Street, on the west side, from a point 130 feet south of Vine Street to West Martin Luther King Jr Parkway, no parking any time.

Southwest Fifth Street, on the east side, from Vine Street to West Martin Luther King Jr Parkway, no parking any time.

~~Southwest Fifth Street, on the west side, from a point 50 feet south of Murphy Street to a point 50 feet north of Murphy Street, no parking any time.~~

Southwest Fifth Street, on the east side, from Elm Street to a point 60 feet south thereof, no parking any time.

Southwest Fifth Street, on the east side, from a point 60 feet south of Elm Street to a point 160 feet south thereof, two-hour parking 9:00 a.m. to 4:00 p.m.

Southwest Fifth Street, on the west side, from 20 feet north of Elm Street to a point 30 feet south of Elm Street, loading zone.

Southwest Fifth Street, on the west side, from West Martin Luther King Jr Parkway to a point 40 feet north of Tuttle Street, two hour parking.

Southwest Fifth Street, on the west side, from a point 40 feet north of Tuttle Street to a point 50 feet south of Tuttle Street, no parking any time.

Southwest Fifth Street, on the east side, from Tuttle Street to a point 250 feet south thereof, no parking any time.

Southwest Fifth Street, on the west side, from a point 50 feet north of Murphy Street to a point 50 feet north thereof south of Murphy Street, no parking any time.

Southwest Fifth Street, on both sides, from Broad Street to Virginia Street, no parking any time.

Southwest Fifth Street, on the east side, from Virginia Street to Pleasant View Drive, no parking any time.

Southwest Fifth Street, on the east side, from a point 400 feet north of Park Avenue to Hughes Avenue, no parking any time.

Southwest Fifth Street, on the east side, from Caulder Avenue to Thornton Street, no parking any time.

Southwest Fifth Street, on the west side, from Caulder Avenue to a point 80 feet south thereof, no parking any time.

Southwest Fifth Street, on the west side, from Watrous Avenue to Philip Street, no parking any time.

Southwest Fifth Street, on the east side, from Philip Street to a point 50 feet south of McKinley Avenue, no parking any time.

Southwest Fifth Street, on the west side, from McKinley Avenue to a point 50 feet north thereof, no parking any time.

Southwest Fifth Street, on the west side, from McKinley Avenue to Titus Avenue, no parking any time.

Southwest Fifth Street, on the west side, from Emma Avenue to a point 50 feet north thereof, no parking any time.

Southwest Fifth Street, on the east side, from Kenyon Avenue to Cutler Avenue, no parking any time.

Southwest Fifth Street, on the east side, from Wall Avenue to Army Post Road, no parking any time.

Southwest Fifth Street, on the west side, from Army Post Road to a point 50 feet north thereof, no parking any time.

Sec. 114-2640. Sixth Avenue--Mulberry Street to Walnut Street.

Sixth Avenue, on the east side, from Mulberry Street to a point ~~120~~ 140 feet north thereof, no parking 7:00 a.m. to 9:00 a.m. and 4:00 p.m. to 6:00 p.m.

Sixth Avenue, on the east side, from a point ~~120~~ 140 feet north of Mulberry Street to Walnut Street, no parking any time.

Sixth Avenue, on the west side, from a point 100 feet north of Mulberry Street to a point 45 feet north thereof, commercial loading zone.

Sixth Avenue, on the west side, from ~~Walnut Street~~ 200 feet north of Mulberry Street to a point ~~55~~ 45 feet ~~south~~ north thereof, commercial loading zone.

Sec. 114-2641. Sixth Avenue--Walnut Street to Locust Street.

Sixth Avenue, on the east side, from Walnut Street to a point 135 feet north thereof, no parking 7:00 a.m. to 9:00 a.m. and 4:00 p.m. to 6:00 p.m. Monday through Friday.

Sixth Avenue, on the east side, from a point 135 feet north of Walnut Street to Locust Street, no parking 7:00 a.m. to 6:00 p.m. Monday through Friday.

Sixth Avenue, on the west side, from a point ~~70~~ 120 feet north of Walnut Street to a point ~~40~~ 20 feet north thereof, commercial loading zone.

Sec. 114-2662. Seventh Street--Mulberry Street to Walnut Street.

Seventh Street, on the east side, from Mulberry Street to a point 120 feet north thereof, no parking any time.

Seventh Street, on the east side, from a point 120 feet north of Mulberry Street to a point 75 feet north thereof ~~Walnut Street~~, commercial loading zone.

Seventh Street, on the west side, from Mulberry Street to Walnut Street, no parking any time.

Sec. 114-2672. Southwest Seventh Street--Vine Street to Army Post Road.

Southwest Seventh Street, on both sides, from Vine Street to Tuttle Street, no parking any time.

Southwest Seventh Street, on both sides, from Tuttle Street to Indianola Road, no parking any time.

Southwest Seventh Street, on the east side, from Lacona Avenue to Bell Avenue, no parking any time.

Southwest Seventh Street, on the west side, from Loomis Avenue to Creston Avenue, no parking any time.

Southwest Seventh Street, on the east side, from Broad Street to Pleasant View Drive, no parking any time.

Southwest Seventh Street, on the west side, from ~~Boulder Street~~ Avenue to Park Avenue, no parking any time.

43
48' 38"
17.9509

Southwest Seventh Street, on the east side, from Boulder Street ~~Street~~ Avenue to a point 50 feet south thereof, no parking any time.

Southwest Seventh Street, on the east side, from Park Avenue to Thornton Avenue, no parking any time.

Southwest Seventh Street, on the west side, from Park Avenue to a point 75 feet south thereof, no parking any time.

Southwest Seventh Street, on the west side, from Thornton Avenue to Rose Avenue, no parking any time.

Southwest Seventh Street, on the east side, from Rose Avenue to a point 75 feet north thereof, no parking any time.

Southwest Seventh Street, on the east side, from Maish Avenue to Philip Street, no parking any time.

Southwest Seventh Street, on the west side, from Kenyon Avenue to Porter Avenue, no parking any time.

Southwest Seventh Street, on the west side, from Wall Avenue to Army Post Road, no parking any time.

Southwest Seventh Street, on the east side, from Lally Street to Army Post Road, no parking any time.

Sec. 114-2907. East Thirty-eighth Street--East University Avenue to north city limits.

East Thirty-eighth Street, on both sides, from Avenue Frederick M. Hubbell to a point 75 feet south of East Douglas Avenue, no parking any time.

~~East Thirty-eighth Street, on the east side, from East Douglas Avenue to a point 75 feet south thereof, no parking any time.~~

East Thirty-eighth Street, on the east side, from East Sheridan Avenue to a point 100 feet south thereof, no parking any time.

East Thirty-eighth Street, on the west side, from East University Avenue to a point 50 feet north thereof, no parking any time.

East Thirty-eighth Street, on the west side, from Mahaska Avenue to East Washington Avenue, no parking any time.

East Thirty-eighth Street, on the east side, from East University Avenue to Mahaska Avenue, no parking any time.

East Thirty-eighth Street, on the east side, from East Jefferson Avenue to Easton Boulevard, no parking any time.

East Thirty-eighth Street, on the east side, from Easton Boulevard to a point 100 feet north thereof, no parking any time.

East Thirty-eighth Street, on the west side, from Easton Boulevard to East Sheridan Avenue, no parking any time.

East Thirty-eighth Street, on the east side, from East Ovid Avenue to a point 50 feet south thereof, no parking any time.

East Thirty-eighth Street, on both sides, from Avenue Frederick M. Hubbell to East Broadway Avenue, no parking any time.

Sec. 114-2915. Fortieth Street--Grand Avenue to Crestmoor-Drive Place.

Fortieth Street, on the west side, from Grand Avenue to Ingersoll Avenue, two-hour parking, 9:00 a.m. to 4:00 p.m.

Fortieth Street, on the west side, from Ingersoll Avenue to Center Street, no parking any time.

Fortieth Street, on the west side, from a point 90 feet south of Rollins Avenue to Plainview Drive, no parking any time.

Fortieth Street, on the east side, from Crocker Avenue to a point 50 feet north, no parking any time.

Fortieth Street, on the east side, from School Street to a point 50 feet south thereof, no parking any time.

Fortieth Street, on the west side, from University Avenue to Forest Avenue, no parking any time.

Fortieth Street, on the east side, from University Avenue to a point 75 feet north thereof, no parking any time.

Fortieth Street, on the east side, from Franklin Avenue to Thirty-ninth Street, no parking any time.

Fortieth Street, on the west side, from Franklin Avenue to a point 70 feet north thereof, no parking any time.

Fortieth Street, on the east side, from Adams Avenue to a point 510 feet north thereof, no parking any time.

Fortieth Street, on the east side, from Clinton Avenue to Douglas Avenue, no parking any time.

Fortieth Street, on the west side, from Douglas Avenue to a point 50 feet south thereof, no parking any time.

Fortieth Street, on the east side, from Douglas Avenue to a point 50 feet north thereof, no parking any time.

Fortieth Street, on the west side, from Douglas Avenue to Crestmoor-Drive Place, no parking any time.

Fortieth Street, on the east side, from Madison Avenue to a point 50 feet north thereof, no parking any time.

Fortieth Street, on the east side, from a point 50 feet south of Shawnee Avenue to a point 50 feet north of Shawnee Avenue, no parking any time.

Fortieth Street, on the east side, from a point 95 feet south of Aurora Avenue to a point 50 feet north of Aurora Avenue, no parking any time.

Fortieth Street, on the east side, from a point 50 feet south of Bel-Aire Road to a point 80 feet north of Bel-Aire Road, no parking any time.

Sec. 114-3000. East Aurora Avenue--First Street to Colfax Avenue Northeast Forty-eighth Street.

East Aurora Avenue, on the south side, from First Street to a point 750 feet east of McDonald Avenue, no parking any time.

East Aurora Avenue, on the north side, from East Tenth Street to East Fourteenth Street, no parking any time.

East Aurora Avenue, on the north side, from East Twenty-third Street to East Twenty-fourth Court, no parking any time.

East Aurora Avenue, on the south side, from East Twenty-fifth Street to Colfax Avenue, no parking any time.

East Aurora Avenue, on the north side from East Forty-sixth Street to Northeast Forty-eighth Street, no parking any time.

Sec. 114-3143.5. Deerpath Court--East Glenwood Drive to ~~cul-de-sack~~ cul-de-sac south.

Deerpath Court, on the east side, from East Glenwood Drive to and including the cul-de-sac south of Riverwoods Avenue, no parking any time.

Sec. 114-3330. Hull Avenue--Second Avenue to East Fourteenth Street.

Hull Avenue, on the south side, from Second Avenue to East Fourteenth Street, no parking any time.

Hull Avenue, on the north side, from Second Avenue to Wright Street, no parking any time.

Hull Avenue, on the north side, from Wright Street to a point 50 feet east thereof, no parking any time.

~~Hull Avenue, on the north side, from a point 50 feet east of Wright Street to a point 115 feet east thereof, two hour parking 9:00 a.m. to 4:00 p.m.~~

~~Hull Avenue, on the north side, from a point 165 feet east of Wright Street to a point 40 feet east thereof, commercial loading zone.~~

~~Hull Avenue, on the north side, from a point 205 feet east of Wright Street to East Ninth Street, two hour parking 9:00 a.m. to 4:00 p.m.~~

Hull Avenue, on the north side, from a point 130 feet east of Wright Street ~~East Ninth Street~~ to East Twelfth Street, no parking any time.

Hull Avenue, on the north side, from East Twelfth Street to East Thirteenth Street, no stopping or standing.

Hull Avenue, on the north side, from East Thirteenth Street to East Fourteenth Street, no parking any time.

Sec. 114-3434.01. East Locust Street--East Second Street to East Third Street.

East Locust Street, on the north side, from East Second Street to a point 40 feet east thereof, no parking any time.

~~East Locust Street, on the south side, from East Third Street to a point 75 feet west thereof, no parking any time.~~

East Locust Street, on the south side, from a point 25 feet east of East Second Street to a point 115 feet east thereof, passenger loading zone, ten-minute limit.

Sec. 114-3665. Thornton Avenue--South Union Street to Southwest Sixty-third Street.

Thornton Avenue, on the north side, from South Union Street to a point 170 feet west thereof, no parking any time.

Thornton Avenue, on the south side, from South Union Street to Southwest Thirteenth Street, no parking any time.

Thornton Avenue, on the north side, from Southwest Second Street to a point 85 feet east of Southwest Fourth Street, on parking any time.

Thornton Avenue, on the north side, from a point 150 feet east of Southwest Ninth Street to a point 50 feet west of Southwest Ninth Street, no parking any time.

Thornton Avenue, ~~on the north side, from Southwest Fourteenth Street to a point 250 feet east thereof, and any part of within~~ the cul-de-sac east of Southwest Fourteenth Street, no parking any time.

Thornton Avenue, on the south side, from a point 200 feet east of Southwest Twenty-fourth Street and any part of the cul-de-sac to Southwest Twenty-eighth Street, no parking any time.

Thornton Avenue, on the north side, from Southwest Twenty-eighth Street to Southwest Thirty-first Street, no parking any time.

Thornton Avenue, on the south side, from a point 400 feet east of Southwest Thirty-seventh Street and any part of the cul-de-sac to a point 140 feet west of Southwest Thirty-seventh Street, no parking any time.

Thornton Avenue, on the north side, from Southwest Fifty-sixth Street to Southwest Sixty-third Street, no parking any time.

Thornton Avenue, on the south side, from Southwest Fifty-sixth Street to a point 100 feet west thereof, no parking any time.

Thornton Avenue, on the south side, from a point 50 feet east of Southwest Fifty-sixth Street to a point 50 feet west of Southwest Fifty-sixth Street, no parking any time.

Thornton Avenue, on the south side, from Southwest Sixty-third Street to a point 200 feet east thereof, no parking any time.

Sec. 114-3736. ~~Walnut Street--Fifth Avenue to Sixth Avenue. Repealed by Ord. No. 15,---~~

~~Walnut Street, on both sides, from Fifth Avenue to Sixth Avenue, no stopping or standing except buses.~~

Sec. 114-3737. ~~Walnut Street--Sixth Avenue to Seventh Street. Repealed by Ord. No. 15,---~~

~~Walnut Street, on both sides, from Sixth Avenue to Seventh Street, no stopping or standing except buses.~~

Sec. 114-3738. Walnut Street--Seventh Street to Eighth Street.

Walnut Street, on both sides, from Seventh Street to Eighth Street, no parking any time.
~~stopping or standing except buses.~~

48 38
17-0509

Sec. 114-3739. Walnut Street--Eighth Street to Ninth Street.

Walnut Street, on both sides, from Eighth Street to Ninth Street, no parking any time stopping or standing except buses.

Sec. 114-3740. Walnut Street--Ninth Street to Tenth Street.

Walnut Street, on both sides, from Ninth Street to Tenth Street, no parking any time stopping or standing except buses.

Sec. 114-3748. East Walnut Street--East Second Street to East Third Street.

~~East Walnut Street, on the north side, from East Second Street to a point 84 feet east thereof, no parking any time.~~

East Walnut Street, on the south side, from East Second Street to a point 30 feet east thereof, no parking any time.

East Walnut Street, on the south side, from a point 75 feet east of East Second Street to a point 85 feet east thereof, no parking any time.

Sec. 114-3780. West River Drive--Second Avenue to University Avenue.

West River Drive, on the east side, from Second Avenue to ~~Connecting Drive~~ the dead end, no parking any time.

West River Drive, on the west side, from Second Avenue to a point 250 feet north thereof, no parking any time.

West River Drive, on the west side, from ~~Connecting Drive~~ the dead end to a point 100 feet south thereof, no parking any time.

~~Connecting Drive, on both sides, from Illinois Avenue to West River Drive, no parking any time.~~

Sec. 114-3874. Fifth Avenue--Walnut Street to Locust Street.

Fifth Avenue, on the west side, (southbound), from ~~a point 30 feet north of Walnut Street~~ to a point ~~110~~ 140 feet north thereof, two-hour meters, 8:00 a.m. to 6:00 p.m.

Fifth Avenue, on the west side, (southbound), from a point 230 feet north of Walnut Street to a point 30 feet south of Locust Street, two-hour meters, 8:00 a.m. to 6:00 p.m.

Fifth Avenue, on the west side, parking meter 5-300, two-hour meter, 8:00 a.m. to 6:00 p.m., is designated a handicapped parking space and is subject to the same prohibition as is found in section 114-616(a) of this Code.

Fifth Avenue, on the east side, (southbound - median), from a point 10 feet north of Walnut Street to a point 95 feet north thereof, two-hour meters, 8:00 a.m. to 6:00 p.m.

Fifth Avenue, on the east side, (southbound - median), from a point 195 feet north of Walnut Street to a point 15 feet south of Locust Street, two-hour meters, 8:00 a.m. to 6:00 p.m.

Sec. 114-3875. Fifth Avenue--Mulberry Street to Walnut Street. ~~Repealed by Ord. No. 15,---~~

~~----- Fifth Avenue, on the west side, from a point 90 feet north of Mulberry Street to a point 65 feet north thereof, two-hour meters, 8:00 a.m. to 6:00 p.m.~~

~~----- Fifth Avenue, on the west side, from a point 180 feet north of Mulberry Street to Walnut Street, two-hour meters, 8:00 a.m. to 6:00 p.m.
13,705; C00, § 114-3875; O.14,615, 15,295)~~

Sec. 114-3881. Sixth Avenue--Walnut Street to Locust Street.

Sixth Avenue, parking meter 6-301, two-hour meter, 8:00 a.m. to 6:00 p.m., on the east side, is designated as a handicapped meter, and is subject to the same prohibition as is found in subsection 114-616(a) of this Code.

Sixth Avenue, parking meter ~~6-304~~ 6-300, two-hour meter, 8:00 a.m. to 6:00 p.m., on the west side, is designated as a handicapped meter, and is subject to the same prohibition as is found in subsection 114-616(a) of this Code.

Sixth Avenue, on the west side, parking meter 6-312, two-hour meter, 8:00 a.m. to 6:00 p.m., is designated a handicapped parking space and is subject to the same prohibition as is found in section 114-616(a) of this Code.

Sixth Avenue, on the west side, from Walnut Street to a point ~~70~~ 120 feet north thereof, two-hour meters, 8:00 a.m. to 6:00 p.m.

Sixth Avenue, on the west side, from a point ~~110~~ 140 feet north of Walnut Street to Locust Street a point 22 feet north thereof, two-hour meters, 8:00 a.m. to 6:00 p.m.

~~----- Sixth Avenue, on the west side, from a point 220 feet north of Walnut Street to Locust Street, two-hour meters, 8:00 a.m. to 6:00 p.m.~~

Sixth Avenue, on the east side, from Walnut Street to a point ~~110~~ 135 feet north thereof, two-hour meters, 9:00 a.m. to 4:00 p.m.

Sec. 114-3882. Sixth Avenue--Mulberry Street to Walnut Street.

Sixth Avenue, on the west side, parking meter 6-212, two-hour meter, 8:00 a.m. to 6:00 p.m. is designated a handicapped parking space and is subject to the same prohibition as is found in subsection 114-616(a) of this chapter.

Sixth Avenue, on the west side, from Mulberry Street to a point 100 feet north thereof, two-hour meters, 8:00 a.m. to 6:00 p.m.

Sixth Avenue, on the west side, from a point 145 feet north of Mulberry Street to a point 55 feet south of Walnut Street north thereof, two-hour meters, 8:00 a.m. to 6:00 p.m.

Sixth Avenue, on the east side, from Mulberry Street to a point 120 feet north thereof, two-hour meters, 9:00 a.m. to 4:00 p.m.

**Sec. 114-3885.1. Seventh Street--West Martin Luther King Jr Parkway to Walnut Street.
Mulberry Street.**

Seventh Street, on the west side, from a point 70 feet south of Mulberry Street to a point 100 feet north of Cherry Street, four-hour meters, 9:00 a.m. to 3:00 p.m.

Seventh Street, on the east side, from a point 169 feet south of Mulberry Street to a point 125 feet south thereof, four-hour meters, 9:00 a.m. to 4:00 p.m.

Seventh Street, on the east side, from a point 195 feet north of Mulberry Street to Walnut Street, two-hour meters, 8:00 a.m. to 6:00 p.m.

Sec. 114-3933.002. Walnut Street--Fifth Street to Sixth Avenue.

Walnut Street, on both sides, from Fifth Avenue to Sixth Avenue, two-hour meters, 8:00 a.m. to 6:00 p.m.

Sec. 114-3933.003. Walnut Street--Sixth Avenue to Seventh Street.

Walnut Street, on both sides, from Sixth Avenue to Seventh Street, two-hour meters, 8:00 a.m. to 6:00 p.m.

Sec. 114-4078. East Second Street--East Walnut Street to East Locust Street.

East Second Street, on the east side, from East Walnut Street to 110 feet north thereof~~East Locust Street,~~ ten~~four~~-hour meters, 8:00 a.m. to 6:00 p.m.

East Second Street, on the east side, from 140 feet north of East Walnut Street to 50 feet north thereof, four-hour meters, 8:00 a.m. to 6:00 p.m.

East Second Street, on the east side, from 220 feet north of East Walnut Street to East Locust Street, four-hour meters, 8:00 a.m. to 6:00 p.m.

East Second Street, on the east side, parking meter E2-315, four-hour meter, is designated as a handicapped parking space and is subject to the same prohibition as is found in subsection 114-616(a) of this chapter.

~~East Second Street, on the west side, parking meter E2-321, ten-hour meter, is designated as a handicapped parking space and is subject to the same prohibition as is found in subsection 114-616(a) of this chapter.~~

Sec. 114-4080. East Third Street--East Court Avenue to East Locust Street.

East Third Street, on the west side, from a point 85 feet north of East Walnut Street to East Locust Street, ~~ten~~~~four~~-hour meters, 8:00 a.m. to 6:00 p.m.

East Third Street, on the east side, from East Walnut Street to East Locust Street, four-hour meters, 8:00 a.m. to 6:00 p.m.

East Third Street, on the west side, from a point 16 feet north of East Court Avenue to a point 95 feet north thereof, ten-hour meters, 8:00 a.m. to 6:00 p.m.

48, 38
17.0509
43

East Third Street, on the west side, from a point 14 feet south of East Walnut Street to a point 76 feet south thereof, ten-hour meters, 8:00 a.m. to 6:00 p.m.

East Third Street, on the east side, from a point 17 feet south of East Walnut Street to a point 40 feet south thereof, four-hour meters, 8:00 a.m. to 6:00 p.m.

East Third Street, on the east side, from a point 158 feet south of East Walnut Street to a point 88 feet south thereof, four-hour meters, 8:00 a.m. to 6:00 p.m.

East Third Street, on the east side, from a point 19 feet north of East Court Avenue to a point 84 feet north thereof, four-hour meters, 8:00 a.m. to 6:00 p.m.

East Third Street, on the west side, from a point 285 feet south of East Walnut Street to a point 24 feet south thereof, four-hour meters, 8:00 a.m. to 6:00 p.m.

Sec. 114-4103. East Locust Street--East Second Street to East Third Street.

East Locust Street, on the south side, from 140 feet east of East Second Street to a point 75 feet west of East Third Street, two-hour meters, 8:00 a.m. to 6:00 p.m.

~~East Locust Street, on the south side, parking meter EL 207, two hour meter, is designated as a handicapped parking space and is subject to the same prohibition as is found in subsection 114-616(a) of this chapter.~~

East Locust Street, on the north side, from East Second Street to East Third Street, two-hour meters, 8:00 a.m. to 6:00 p.m.

Sec. 114-4111. East Walnut Street--East Second Street to East Third Street.

East Walnut Street, on the north side, from ~~a point 84 feet east of East Second Street to East Third Street~~, tenfour-hour meters, 8:00 a.m. to 6:00 p.m.


East Walnut Street, on the south side, from 30 feet east of East Second Street to a point 25 feet east thereof, two-hour meters, 8:00 a.m. to 6:00 p.m.

East Walnut Street, on the south side, from a point 55 feet east of East Second Street to 20 feet east thereof, two-hour meters, 8:00 a.m. to 6:00 p.m.

East Walnut Street, on the south side, from a point 160 feet east of East Second Street to East Third Street, two-hour meters, 8:00 a.m. to 6:00 p.m.

Section 2. This ordinance shall be in full force and effect from and after its passage and publication as provided by law.

FORM APPROVED


Lawrence F. Dempsey
Assistant City Attorney