



Roll Call Number

Agenda Item Number

36

Date May 7, 2018

An Ordinance entitled, "AN ORDINANCE to amend the Municipal Code of the City of Des Moines, Iowa, 2000, adopted by Ordinance No. 13,827, passed June 5, 2000, as heretofore amended, by amending Sections 114-636, 114-639, 114-640, 114-640.01, 114-640.03, 114-641, 114-642, 114- 643, 114-644, 114-645, 114-650, 114-652, 114-653 and 114-655, and by repealing Sections 114-637, 114-638, 114-654, and by repealing all of Division 10, Parking Meter Districts of Article XVI, Schedules, including Sections 114-3831 through 114-4115, relating to regulation of parking meters",


(Council Communication No. 18-225)

presented.

Moved by _____ that this ordinance be considered and given first vote for passage.

FORM APPROVED:

(First of three required readings)


Lawrence R. McDowell
Deputy City Attorney

COUNCIL ACTION	YEAS	NAYS	PASS	ABSENT
COWNIE				
BOESEN				
COLEMAN				
GATTO				
GRAY				
MANDELBAUM				
WESTERGAARD				
TOTAL				

MOTION CARRIED

APPROVED

CERTIFICATE

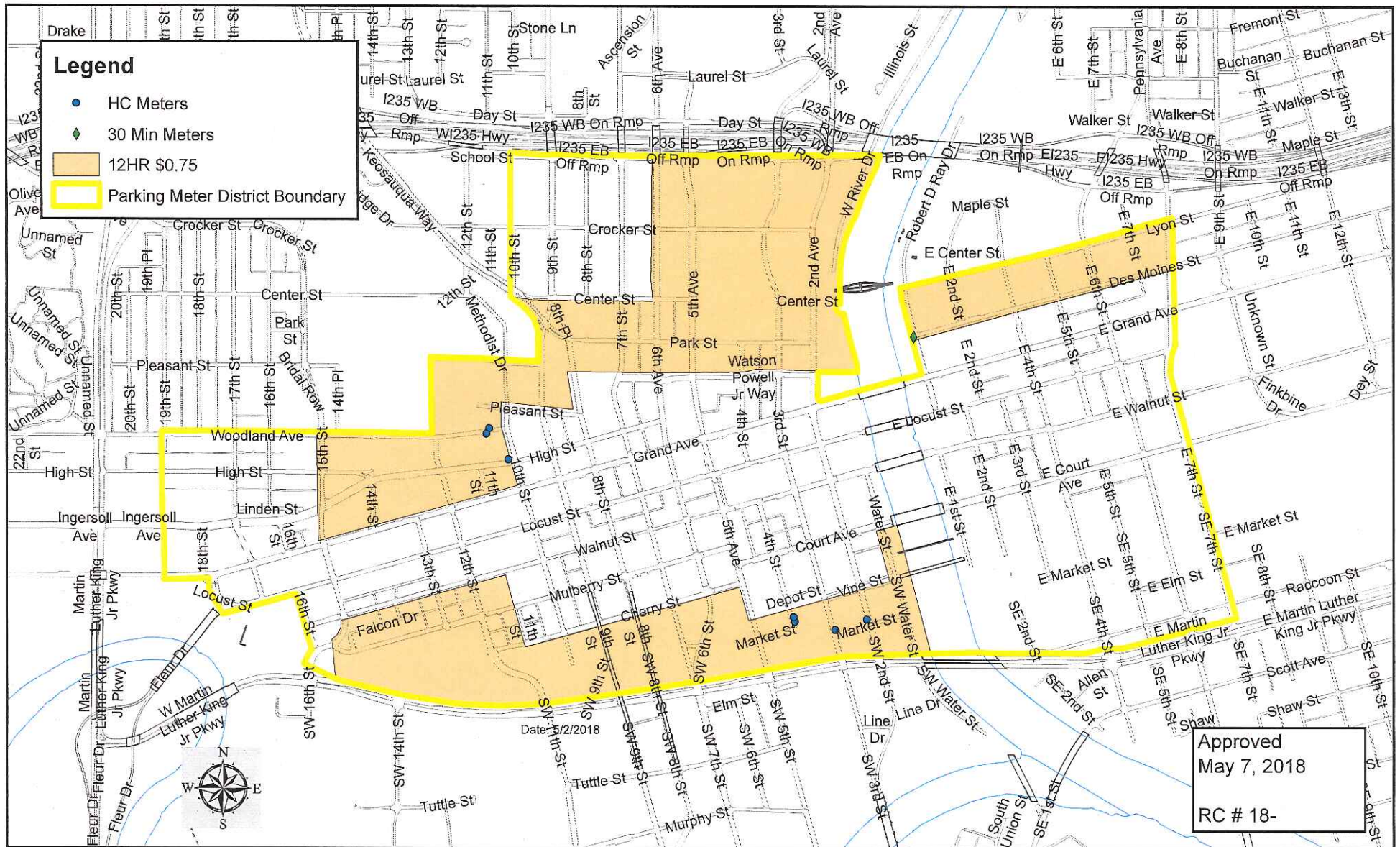
I, DIANE RAUH, City Clerk of said City hereby certify that at a meeting of the City Council of said City of Des Moines, held on the above date, among other proceedings the above was adopted.

IN WITNESS WHEREOF, I have hereunto set my hand and affixed my seal the day and year first above written.

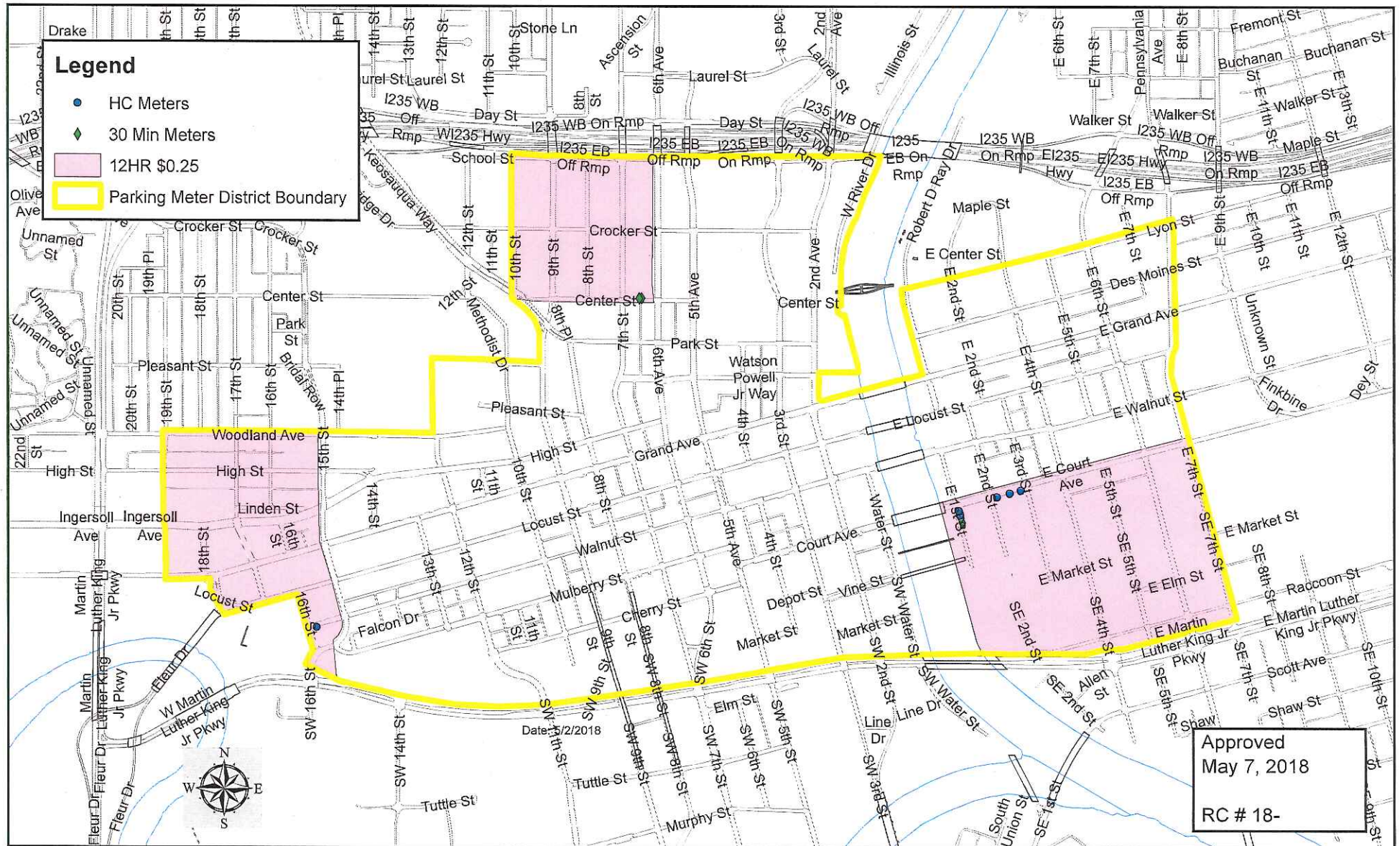
Mayor

City Clerk

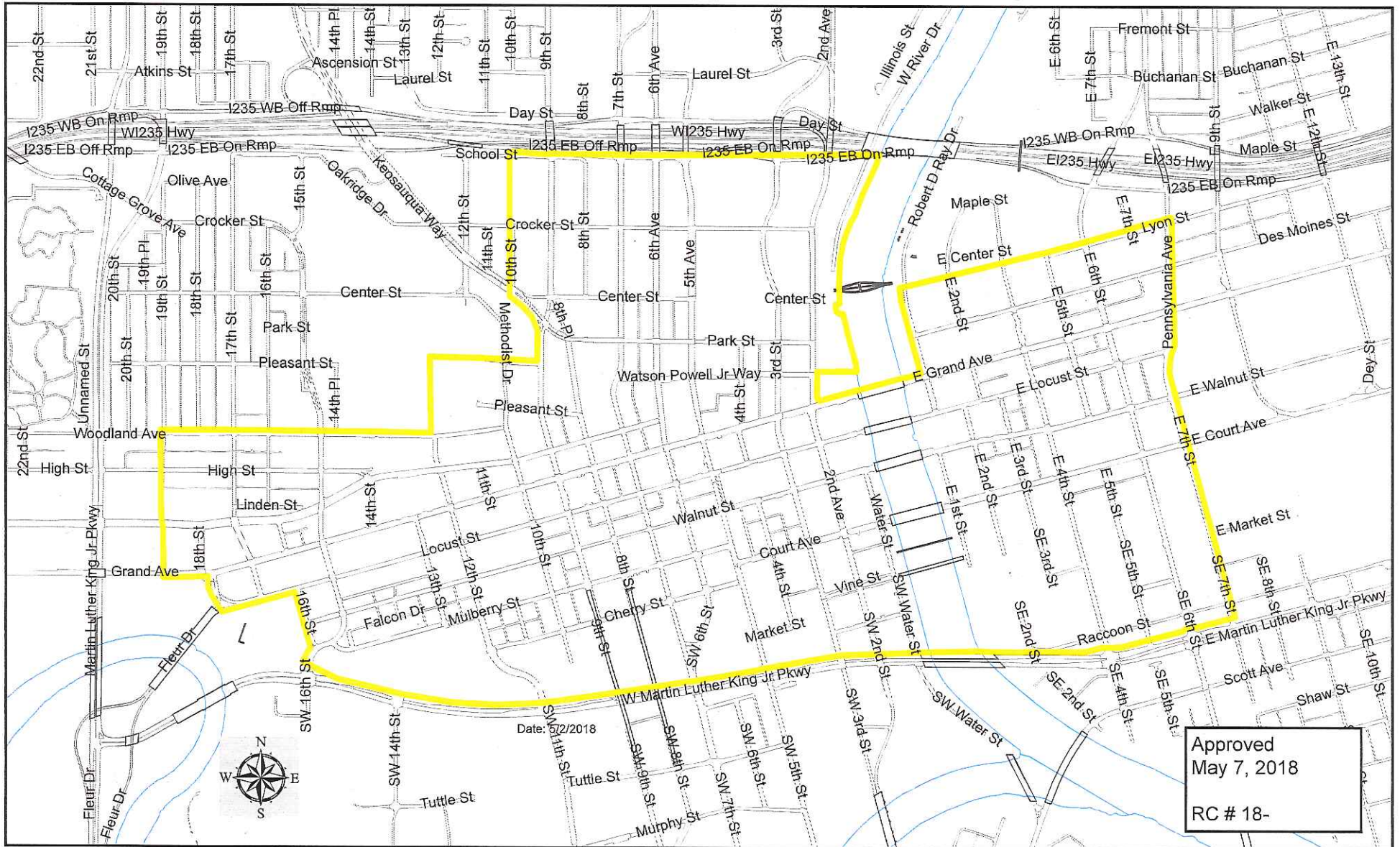
Parking Meter Rate and Time Zone: ZONE II



Parking Meter Rate and Time Zone: ZONE III



Parking Meter and Resident Permit Parking District



ORDINANCE NO. _____

AN ORDINANCE to amend the Municipal Code of the City of Des Moines, Iowa, 2000, adopted by Ordinance No. 13,827, passed June 5, 2000, as heretofore amended, by amending Sections 114-636, 114-639, 114-640, 114-640.01, 114-640.03, 114-641, 114-642, 114-643, 114-644, 114-645, 114-650, 114-652, 114-653 and 114-655, and by repealing Sections 114-637, 114-638, 114-654, and by repealing all of Division 10, Parking Meter Districts of Article XVI, Schedules, including Sections 114-3831 through 114-4115, relating to regulation of parking meters.

Be It Ordained by the City Council of the City of Des Moines, Iowa:

Section 1. That the Municipal Code of the City of Des Moines, Iowa, 2000, adopted by Ordinance No. 13,827, passed June 5, 2000, as heretofore amended, is hereby amended by amending Sections 114-636, 114-639, 114-640, 114-640.01, 114-640.03, 114-641, 114-642, 114-643, 114-644, 114-645, 114-650, 114-652, 114-653 and 114-655, and by repealing Sections 114-637, 114-638, 114-654, and by repealing all of Division 10, Parking Meter Districts of Article XVI, Schedules, including Sections 114-3831 through 114-4115, relating to regulation of parking meters, as follows:

DIVISION 4. PARKING METERS

Sec. 114-636. Parking meter and resident permit parking district ~~no. I.~~

~~Parking meter district no. I shall be constituted of all the streets and avenues located within the area bounded by the west side of the Des Moines River, north of Grand Avenue, thence south along the west side of the Des Moines River to the north side of Court Avenue, thence west along the north side of Court Avenue to the east side of 3rd Street, thence north along the east side of 3rd Street to the south side of Walnut Street, thence west along the south side of Walnut Street to the west side of 4th Street, thence south along the west side of 4th Street to the north side of Court Avenue, thence west along the north side of Court Avenue to the east side of 5th Avenue, thence south along the east side of 5th Avenue to the easterly extension of the south side of Cherry Street, thence west along the easterly extension of the south side of Cherry Street and along the south side of Cherry Street to the east side of Eleventh Street, thence north along the east side of Eleventh Street to the north side of Walnut Street, thence east along the north side of Walnut Street to the west side of Tenth Street, thence north along the west side of Tenth Street to the north side of Pleasant Street, thence east along the north side of Pleasant Street to the west side of 8th Street, thence north along the west side of 8th Street to the point of intersection with the westerly extension~~

~~of north side of Watson Powell Jr Way, thence easterly along the westerly extension of the north side of Watson Powell Jr Way to the north side of Watson Powell Jr Way, thence east along the north side of Watson Powell Jr Way to the east side of 2nd Avenue, thence south along the east side of 2nd Avenue to the north side of Grand Avenue, thence east along the north side of Grand Avenue to the point of beginning, except parking meter districts no. II and III, as described in sections 114-637 and 114-638 of this division.~~

The parking meter and resident permit parking district shall be constituted of all the streets and avenues located within the area bounded by the north right-of-way line of West Martin Luther King Jr Parkway beginning at the west bank of the Des Moines River, thence west to the west side of Sixteenth Street, thence north along the westerly side of Sixteenth Street to the south side of Locust Street, thence west along the south side of Locust Street to a point even with the west side of Eighteenth Street, thence northwest along the westerly side of Eighteenth Street to the south side of Grand Avenue, thence west along the south side of Grand Avenue to the west side of Nineteenth Street, thence north along the west side of Nineteenth Street to the north side of Woodland Avenue, thence east along the north side of Woodland Avenue to the north extension of the west side of Twelfth Street, thence north along the north extension of the west side of Twelfth Street to a point even with the westerly extension of the north side of Chestnut Street, thence east along the west extension of the north side of Chestnut Street and along the north side of Chestnut Street to the west side of Ninth Street, thence north along the west side of Ninth Street to the south side of Keosauqua Way, thence northwest along the south side of Keosauqua Way to the west side of Tenth Street, thence north along the west side of Tenth Street and along the north extension of the west side of Tenth Street to the south right-of-way line of Interstate 235, thence east along the south right-of-way line of Interstate 235 to the west bank of the Des Moines River, thence south along the west bank of the Des Moines River to the north side of Grand Avenue, thence east along the north side of Grand Avenue to the west side of Robert D. Ray Drive to a point even with the westerly extension of the north side of Lyon Street, then east along the west extension of the north side of Lyon Street and along the north side of Lyon Street to the east side of to the east side of Pennsylvania Avenue; thence south along the east side of Pennsylvania Avenue to the point of intersection with the east extension of the south side of East Locust Street and said point also being the east side of East Seventh Street; thence south along the east side of East Seventh Street and Southeast Seventh Street to the north right-of way line of East Martin Luther King Jr Parkway; thence west along the north right-of-way line of East Martin Luther King Jr Parkway and along the right-of-way line West Martin Luther King Jr Parkway to the point of beginning.

Sec. 114-637. Reserved. ~~Parking meter and resident permit parking district no. II.~~

~~Parking meter district no. II shall be constituted of all the streets and avenues located within the area bounded by the west side of Tenth Street, north side of Pleasant, thence south along the west side of Tenth Street to the north side of Walnut Street, thence west to a point even with the north extension of the east side of Eleventh Street, thence south along the north extension of the east side of Eleventh Street and along the east side of Eleventh Street to the south side of Cherry Street, thence east along the south side of Cherry Street to the west side of Tenth Street, thence south along the west side of Tenth Street to the south side of Cherry Street, thence south along the west side of Tenth Street and the southerly extension of the west side of Tenth Street to the north~~

~~side of West Martin Luther King Jr Parkway, thence west along the north side of West Martin Luther King Jr Parkway to the west side of Sixteenth Street, thence north along the westerly side of Sixteenth Street to the south side of Locust Street, thence west along the south side of Locust Street to a point even with the west side of Eighteenth Street, thence northwest along the westerly side of Eighteenth Street to the south side of Grand Avenue, thence west along the south side of Grand Avenue to the west side of Nineteenth Street, thence north along the west side of Nineteenth Street to the north side of Woodland Avenue, thence east along the north side of Woodland Avenue to the north extension of the west side of Twelfth Street, thence north along the north extension of the west side of Twelfth Street to a point even with the westerly extension of the north side of Chestnut Street, thence east along the west extension of the north side of Chestnut Street and along the north side of Chestnut Street to the west side of Ninth Street, thence north along the west side of Ninth Street to the south side of Keosauqua Way, thence northwest along the south side of Keosauqua Way to the west side of Tenth Street, thence north along the west side of Tenth Street and along the north extension of the west side of Tenth Street to the north side of School Street, thence east along the north side of School Street and the east extension of the north side of School Street to the west side of the Des Moines River, thence south along the west side of the Des Moines River to a point of intersection with the east extension of the north side of Watson Powell Jr Way, thence west along the east extension of the north side of Watson Powell Jr Way and along the north side of Watson Powell Jr Way and along the west extension of the north side of Watson Powell Jr Way to the west side of Eighth Street, thence south along the west side of Eighth Street to the north side of Pleasant Street, thence west along the north side of Pleasant Street to the point of beginning, and Parking meter district no. II shall also be constituted of all the streets and avenues located within the area bounded by the north side of Court Avenue west of the Des Moines River, thence west along the north side of Court Avenue to the east side of 3rd Street, thence north along the east side of 3rd Street to the south side of Walnut Street, thence west along the south side of Walnut Street to the west side of 4th Street, thence south along the west side of 4th Street to the north side of Court Avenue, thence west along the north side of Court Avenue to the east side of 5th Avenue, thence south along the east side of 5th Avenue to a point even with the east extension of the south side of Cherry Street, thence west along the east extension of the south side of Cherry Street and along the south side of Cherry Street to the west side of 10th Street, thence south along the west side of 10th Street and Southwest 10th Street to the north side of West Martin Luther King Jr Parkway, thence east along the north side of West Martin Luther King Jr Parkway to the west edge of the Des Moines River, thence north along the west edge of the Des Moines River to the point of beginning, except parking meter districts no. I and III as described in sections 114-636 and 114-638 of this division.~~

Sec. 114-638. Reserved. Parking meter and resident permit parking district no. III.

~~——— Parking meter district no. III shall be constituted of all the streets and avenues located within the area bounded by the west side of the Des Moines River, north side of West Martin Luther King Jr Parkway; thence north along the west side of the Des Moines River to the north side of Grand Avenue; thence east along the north side of Grand Avenue and the north side of East Grand Avenue to the west side of Robert D Ray Drive; thence north 700 feet along the west side of Robert D Ray Drive; thence northeasterly to a point being the east side of East Fifth Street and the north side of Lyon Street; thence east along the north side of Lyon Street to the east side of Pennsylvania Avenue; thence south along the east side of Pennsylvania Avenue to the point of~~

~~intersection with the east extension of the south side of East Locust Street and said point also being the east side of East Seventh Street; thence south along the east side of East Seventh Street and Southeast Seventh Street to the north side of East Martin Luther King Jr Parkway; thence west along the north side of East Martin Luther King Jr Parkway and along the north side of West Martin Luther King Jr Parkway to the point of beginning, except parking meter districts no. I and II as described in sections 114-636 and 114-637 of this division.~~

Sec. 114-639. ~~Plat~~Parking Meter and Resident Permit Parking District Map.

The city traffic engineer shall cause to be filed in the office of the city clerk a detailed map depicting the boundaries of the parking meter and resident permit parking district ~~plat of the parking meter districts~~ as established by this division.

Sec. 114-640. Designation of parking spaces.

The city traffic engineer may apportion the appropriate parts of the streets in ~~each~~ the parking meter and resident parking district into individual parking spaces and may cause such parking spaces to be designated by meters placed on the sidewalk or border area of the street. No vehicle shall be parked which is not entirely within the limits of the space adjacent to the parking meter. The city traffic engineer may cause the removal of any parking meter placed for any parking space.

Sec. 114-640.01. Resident parking permits.

- (a) The city traffic engineer is authorized to issue a resident parking permit for residents living within the parking meter and resident parking permit districts, as defined by Sec. 114-636, ~~114-637 and 114-638~~. Resident parking permits may be issued on an annual or monthly basis. The fee for a Type A permit shall be \$50.00 per month, while the fee for a Type B shall be \$25.00 per month. Fees may be prorated on a monthly basis from the start of the effective period of the permit for permits issued after the start of the effective period. Resident parking permits will be of a color and design, as determined by the city traffic engineer, and this color and design will change as needed for enforcement purposes.
- (b) The city traffic engineer is authorized to issue, at no charge, a Special Parking Permit to any current holder of a Resident Parking Permit, when it is determined that an authorized activity within the Resident Parking Permit District precludes the holder of a Resident Parking Permit from being able to use the adjacent parking area designated for Resident Permit Parking.
- (c) A Special Parking Permit daily meter fee shall not be waived when the reason for a parking restriction is related to a valid emergency restriction, such as but not limited to, snow removal. The holder of a valid Resident Parking Permit may apply and would be eligible for issuance of a Special Parking Permit under Sec. 114-361.21, with the permit fee waived, but would still be responsible for paying the daily cost of any parking meter, as computed under Sec. 114-361.19(e), at any parking metered space not temporarily restricted. The issuance of a Special Parking Permit will not supersede any emergency parking restrictions imposed by an authorized city official.

Sec. 114-640.03. Residency requirements for issuance of a resident parking permit.

Residents must establish to the satisfaction of the city traffic engineer that they have a current residence ~~is~~ within the boundaries of the parking meter and resident permit parking districts ~~I, II or III~~ to be eligible for issuance of a resident parking permit. Proof of residence will normally be a copy of a signed and executed lease document.

Sec. 114-641. Installation, construction and maintenance of meters.

In the parking meter districts the city traffic engineer shall cause parking meters to be installed upon the curb or sidewalk immediately adjacent to the parking spaces provided in section 114-640 of this division. The parking meters shall be placed not more than three feet from the curb nor more than four feet from the front line or back line of the parking space as indicated. The city traffic engineer shall be responsible for the regulation, control, operation, maintenance and use of parking meters. Each device shall be so set as to display a signal showing legal parking upon the deposit of the appropriate coin into the appropriate coin slot, lawful money of the United States of America, insertion of a valid credit card, debit card or city issued pre-paid parking card, or application of such other payment method authorized and approved by the city traffic engineer for the period of time prescribed by this division. Each device shall be so arranged that upon the expiration of the lawful time limit it will indicate by a proper visible signal that the lawful parking period has expired. The right of such vehicle to occupy such space shall then cease and the operator, owner, possessor or manager thereof shall be subject to the finest and penalties provided in this chapter.

Sec. 114-642. Operation of meters.

Except in a period of emergency determined by an officer of the fire or police department or in compliance with the directions of a police officer or traffic control sign or signal, when any vehicle shall be parked in any parking space alongside or next to which a parking meter is located, its operator shall, upon entering the parking meter space, immediately deposit or cause to be deposited in the proper coin slot of the meter only those United States coins designated for use in the meter, immediately insert or cause to be inserted a valid credit card, debit card or city issued pre-paid parking card, or immediately apply such other payment method authorized and approved by the city traffic engineer by in accordance with the directions affixed by the manufacturer to the meter. ~~When required by the directions on the meter, the operator of the vehicle, after deposit of the proper coin, shall also set in operation the timing mechanism on the meter in accordance with directions properly appearing thereon.~~ Failure to do so ~~and to set the timing mechanism in operation when required~~ shall constitute a violation of this division. Upon ~~deposit~~ making payment so required, the parking space may be lawfully occupied by the vehicle during the time prescribed for the part of the street in which the parking space is located. Any person placing a vehicle in a parking meter space adjacent to a meter which indicates that unused time has been left in the meter by the previous occupant shall not be required ~~to deposit a coin to make additional payment~~ so long as the occupancy of that space does not exceed the indicated unused parking time. If the vehicle shall remain parked in any such parking space beyond the parking time limit and if the meter shall indicate illegal parking, the vehicle shall be considered as parking overtime and beyond the period of legal parking time. Such parking shall be deemed a violation of this division. If any

motorcycle shall remain parked in any such parking space beyond the parking time limit set for such parking space and if the meter shall indicate such illegal parking, any and all such motorcycles so remaining shall be considered as parking overtime and beyond the period of legal parking time, and such parking shall be deemed a violation of this division.

Sec. 114-643. Parking meter rates and time zones.

~~The rates for metered parking for the parking meter districts provided in this article are as follows:~~

District No. I	Effective 01/01/06	Effective 01/01/07	Effective 01/01/08	Effective 01/01/09
Two Hour Meters	\$1.00/hr	\$1.10/hr	\$1.20/hr	\$1.25/hr
Four Hour Meters	\$1.00/hr	\$1.10/hr	\$1.20/hr	\$1.25/hr
Ten Hour Meters	\$0.35/hr	\$0.40/hr	\$0.40/hr	\$0.45/hr
Additional 15 minutes at 30 Minute Meters—First 15 Minutes Free	\$1.00/hr	\$1.10/hr	\$1.20/hr	\$1.25/hr

District No. II	Effective 01/01/06	Effective 01/01/07	Effective 01/01/08	Effective 01/01/09
Two Hour Meters	\$0.60/hr	\$0.60/hr	\$0.70/hr	\$0.75/hr
Three Hour Meters		\$0.60/hr	\$0.70/hr	\$0.75/hr
Four Hour Meters	\$0.60/hr	\$0.60/hr	\$0.70/hr	\$0.75/hr
Ten Hour Meters	\$0.35/hr	\$0.40/hr	\$0.40/hr	\$0.45/hr
Additional 15 minutes at 30 Minute Meters—First 15 Minutes Free	\$0.60/hr	\$0.60/hr	\$0.70/hr	\$0.75/hr

District No. III	Effective 01/01/06	Effective 01/01/07	Effective 01/01/08	Effective 01/01/09
Two Hour Meters	\$0.50/hr	\$0.50/hr	\$0.50/hr	\$0.60/hr
Three Hour Meters		\$0.50/hr	\$0.50/hr	\$0.60/hr
Four Hour Meters	\$0.50/hr	\$0.50/hr	\$0.50/hr	\$0.60/hr
Ten Hour Meters	\$0.35/hr	\$0.40/hr	\$0.40/hr	\$0.45/hr
Additional 15 minutes at 30 Minute Meters—First 15 Minutes Free	\$0.50/hr	\$0.50/hr	\$0.50/hr	\$0.60/hr

- (a) Three parking meter rate and time zones within the parking meter and resident permit parking district designated as zone I, zone II and zone III shall be established and may subsequently be amended by resolution adopted by the city council. The parking meter rate and time zones may be comprised of contiguous or non-contiguous area. Zone 1 shall designate a peak pricing area and all zones shall designate the locations of thirty-minute meter parking spaces and the locations of handicapped meter parking spaces. The

- resolution establishing the parking meter rate and time zones together with all appended zone maps and descriptions incorporated therein shall be filed in the office of the city clerk.
- (b) Four-hour meters are utilized in parking meter rate and time zone I at the rate of \$1.25 per hour. Within the peak pricing area the rate is \$1.75 per hour after 5:00 p.m. Thirty-minute meters are utilized in zone I at designated locations at the rate after the initial fifteen minutes of free parking of \$1.25 per hour. No vehicle shall be parked in a four-hour meter parking space in zone I beyond four hours. No vehicle shall be parked in a thirty-minute parking space in zone I beyond thirty minutes.
 - (c) Twelve-hour meters are utilized in parking meter rate and time zone II at the rate of \$0.75 per hour. Thirty-minute meters are utilized in zone II at designated locations at the rate after the initial fifteen minutes of free parking of \$0.75 per hour. No vehicle shall be parked in a thirty-minute parking space in zone II beyond thirty minutes.
 - (d) Twelve-hour meters are utilized in parking meter rate and time zone III at the rate of \$0.25 per hour. Thirty-minute meters are utilized in zone III at designated locations at the rate after the initial fifteen minutes of free parking of \$0.25 per hour. No vehicle shall be parked in a thirty-minute parking space in zone III beyond thirty minutes.
 - (e) At the direction of the city traffic engineer, temporary reduced parking meter rates may be charged during all or any designated times of meter operation for any parking spaces for up to six months, as an incentive to attract additional parking customers during times when unused spaces are available. Such temporary reduced rates shall be charged only when a preliminary analysis has indicated that total parking revenues will increase at the parking spaces where such reduced rates are proposed. The implementation of temporary reduced rates shall be subject to the prior review and approval of the city manager and city attorney to ensure compliance with any financial obligations of the parking facilities system. Any time that temporary reduced rates are charged, the city traffic engineer shall conduct an analysis to determine the impact on actual revenues and shall terminate the temporary reduced rates if such rates have an adverse impact on actual revenues to the parking facilities system.

Sec. 114-644. Hours of meter operation.

Except on ~~Saturdays~~, Sundays and the legal holidays of New Year's Day, January 1; Memorial Day, the last Monday in May; Independence Day, July 4; Labor Day, the first Monday in September; Thanksgiving Day, the fourth Thursday in November; and Christmas Day, December 25, parking meters in ~~all the~~ parking meter and resident parking districts established by this division shall be operated every day between the hours of ~~8:00 9:00~~ 9:00 a.m. and ~~6:00 9:00~~ 9:00 p.m.; provided, however, that on those segments of streets where parking is prohibited during specified times by this chapter, ~~between the hours of 7:00 a.m. and 9:00 a.m.~~, the parking meters on such segments of streets shall be operated only at times parking is permitted. ~~every day between the hours of 9:00 a.m. and 6:00 p.m. On those streets where parking is prohibited between the hours of 4:00 p.m. and 6:00 p.m., the parking meters on such streets shall be operated every day between the hours of 8:00 a.m. and 4:00 p.m. On those streets where parking is prohibited between the hours of 7:00 a.m. and 9:00 a.m. and 4:00 p.m. and 6:00 p.m. the parking meters on such streets shall be operated every day between the hours of 9:00 a.m. and 4:00 p.m. On those streets where parking is prohibited between the hours of 7:00 a.m. to 9:00 a.m. and 4:00 p.m. to 6:00 p.m. the parking meters on said streets shall be operated every day between the hours of 9:00 a.m. to 4:00~~

~~p.m. On those streets where parking is prohibited between the hours of 7:00 a.m. to 9:00 a.m. and 3:00 p.m. to 6:00 p.m. the parking meters on said streets shall be operated every day between the hours of 9:00 a.m. to 3:00 p.m. On those streets where parking is prohibited between the hours of 6:00 a.m. to 9:00 a.m. and 4:00 p.m. to 6:00 p.m. the parking meters on said streets shall be operated every day between the hours of 9:00 a.m. to 4:00 p.m.~~

Sec. 114-645. Overtime parking.

- (a) No person shall cause or allow any vehicle registered in the name of or operated by such person to be parked in a metered parking space beyond the period of legal parking time for such parking space established in accordance with section 114-643~~established for any location designated in division 10 of article XVI of this chapter as subject to such restriction~~, or to make payment at deposit in any parking meter ~~any coin~~ for the purpose of parking beyond the maximum legal parking time for such parking space established in accordance with section 114-643~~the particular location as designated in such article~~.
- (b) No person shall permit any vehicle to remain or be placed in any parking space adjacent to any parking meter while such meter is displaying a signal indicating that the vehicle occupying such parking space has already been parked beyond the period prescribed for such parking space.
- (c) A person who violates any provision of this section shall pay a fine of \$15.00.

Sec. 114-650. System of accounting established.

The director of finance is directed to establish a system of accounts relating to the purchase, ~~lease~~, use, operation~~occupation~~, maintenance, repair and control of parking meters and the receipts and disbursements in any manner connected therewith, including the amount of any ~~lease or~~ contract entered into by the city council or city manager with any person respecting the use, ~~lease~~, operation, maintenance and repair of parking meters or parts thereof in the installation or transportation charges connected therewith in accordance with any contract ~~or lease~~.

Sec. 114-652. Manner of collecting moneys from meters.

All moneys shall be collected from parking meters under the direction and control of the city traffic engineer. All moneys so collected shall be deposited by the city treasurer. The maintenance and operation shall be under the supervision, direction and control of the city traffic engineer.

Sec. 114-653. Designation of collectors; disposition of moneys collected.

The ~~director of traffic and transportation~~ city traffic engineer shall designate ~~some member or members of his or her department~~ a city employee or employees under its direct supervision to make regular collections of the money deposited in parking meters. The person so designated shall remove from the parking meters the coin box contained therein, placing it in a locked coin-collection cart provided for collection purposes and shall deliver such locked coin-collection cart to the counting room or bank designated by the city treasurer, where the coin-collection cart

will be unlocked, the coins contained therein counted, and deposited in the special parking meter fund.

Sec. 114-654. Reserved. ~~Time zones in parking meter districts.~~

~~The time zones for each street or portion thereof within the parking meter districts shall be as designated in division 10 of article XVI of this chapter.~~

Sec. 114-655. Reservation of powers.

- (a) Nothing in this division shall be construed as prohibiting the city from providing for bus stops, taxicab stands and other matters of similar nature, including the loading or unloading of trucks, vans or other commercial vehicles.
- (b) ~~If the sections of this division and other sections of this chapter are in conflict, the other sections of this chapter shall supersede the sections of this division relating to parking meters.~~

DIVISION 10. PARKING METER DISTRICTS

Subdivision I. In General

~~Secs. 114-3831--114-3855. Reserved.~~

~~Subdivision II. Time Zones in District No. I~~

~~Sec. 114-3856. Designated.~~

~~As provided in and in accordance with division 4 of article XIII of this chapter, the areas described in the following sections of this division are designated parking meter time zones for parking meter district no. I. No vehicle shall be parked in violation of such division 4 of article XIII of this chapter or this division.~~

~~Sec. 114-3857. Reserved.~~

~~Sec. 114-3858. Reserved.~~

~~Sec. 114-3859. Second Avenue--Court Avenue to Walnut Street.~~

~~Second Avenue, on the east side, from Court Avenue to Walnut Street, two-hour meters, 8:00 a.m. to 6:00 p.m.~~

~~Second Avenue, on the west side, from a point 245 feet north of Court Avenue to a point 45 feet south of Walnut Street, two-hour meters, 8:00 a.m. to 4:00 p.m.~~

~~Sec. 114.3860. Second Avenue—Walnut Street to Locust Street,~~

- ~~—— Second Avenue, on the west side, from Walnut Street to Locust Street, four hour meters, 9:00 a.m. to 4:00 p.m.~~
- ~~—— Second Avenue, on the west side, parking meter 2-300, four hour meter, 8:00 a.m. to 6:00 p.m., is designated a handicapped parking space and is subject to the same prohibition as are found in subsection 114-616(a) of this chapter.~~
- ~~—— Second Avenue, on the east side, from a point 25 feet north of Walnut to a point 75 feet south of Locust Street, four hour meters, 9:00 a.m. to 4:00 p.m.~~
- ~~—— Second Avenue, on the east side, parking meter 2-301, four hour meter, 9:00 a.m. to 4:00 p.m., is designated a handicapped parking space and is subject to the same prohibitions as are found in subsection 114-616(a) of this chapter.~~

~~Sec. 114.3860.01. Reserved.~~

~~Sec. 114.3861. Second Avenue—Vine Street to Court Avenue.~~

- ~~—— Second Avenue, on the east side, from Vine Street to Court Avenue two hour meters, 8:00 a.m. to 6:00 p.m.~~
- ~~—— Second Avenue, on the east side, parking meters 2-101 and 2-119, two hour meters, 8:00 a.m. to 6:00 p.m. are designated as handicapped parking spaces and are subject to the same prohibitions as are found in subsection 114-616(e) of this chapter.~~
- ~~—— Second Avenue, on the west side, parking meter 2-112, two hour meter, 8:00 a.m. to 6:00 p.m. is designated as handicapped parking space and is subject to the same prohibitions as are found in subsection 114-616(a) of this chapter.~~
- ~~—— Second Avenue, on the west side, from Court Avenue to a point 120 feet south thereof, two hour meters, 8:00 a.m. to 6:00 p.m.~~
- ~~—— Second Avenue, on the west side, from a point 250 feet south of Court Avenue to Vine Street, two hour meters, 8:00 a.m. to 6:00 p.m.~~

~~Sec. 114.3862. Southwest Second Street—Vine Street to West Martin Luther King Jr Parkway.~~

- ~~—— Southwest Second Street, on the east side, from a point 15 feet south of Vine Street (eastbound) to a point 15 feet north of Market Street, four hour meters, 8:00 a.m. to 6:00 p.m.~~
- ~~—— Southwest Second Street, on the east side, from a point 35 feet south of Market Street to a point 86 feet south thereof, four hour meters, 8:00 a.m. to 6:00 p.m.~~
- ~~—— Southwest Second Street, on the east side, from a point 100 feet north of West Martin Luther King Jr Parkway to a point 50 feet south thereof, four hour meters, 8:00 a.m. to 6:00 p.m.~~
- ~~—— Southwest Second Street, on the west side, from Vine Street to Market Street, four hour meters, 8:00 a.m. to 6:00 p.m.~~
- ~~—— Southwest Second Street, on the west side, parking meter SW2-120, four hour meter, 8:00 a.m. to 6:00 p.m., is designated a handicapped parking space and is subject to the same prohibition as is found in subsection 114-616(a) of this chapter.~~

~~Sec. 114-3863. Third Street—Grand Avenue to Watson Powell Jr. Way.~~

~~Third Street, on the east side, from a point 35 feet north of Grand Avenue to Watson Powell Jr. Way, two-hour meters, 9:00 a.m. to 6:00 p.m.~~

~~Sec. 114-3864. Third Street—Locust Street to Grand Avenue.~~

~~Third Street, on the west side, from Locust Street to a point 65 feet north thereof, two-hour meters, 8:00 a.m. to 6:00 p.m.~~

~~Third Street, on the west side, from a point 85 feet north of Locust Street to a point 145 feet north thereof, two-hour meters, 8:00 a.m. to 6:00 p.m.~~

~~Third Street, on the west side, 3406 two-hour meter, 8:00 a.m. to 6:00 p.m., is designated a handicapped parking space and is subject to the same prohibition as is found in subsection 114-616(a) of this chapter.~~

~~Sec. 114-3865. Third Street—Court Avenue to Walnut Street.~~

~~Third Street, on the west side, from a point 76 feet north of Court Avenue to a point 28 feet north thereof, two-hour meters, 8:00 a.m. to 6:00 p.m.~~

~~Third Street, on the west side, from a point 183 feet north of Court Avenue to a point 24 feet north thereof, two-hour meters, 8:00 a.m. to 6:00 p.m.~~

~~Third Street, on the west side, from a point 322 feet north of Court Avenue to a point 68 feet north thereof, two-hour meters, 8:00 a.m. to 6:00 p.m.~~

~~Third Street, on the west side, from a point 90 feet south of Walnut Street to a point 25 feet south thereof, parking meter 3-208, two-hour meter, 8:00 a.m. to 6:00 p.m., is designated a handicapped parking space and is subject to the same prohibition as is found in subsection 114-616(a) of this chapter.~~

~~Sec. 114-3866. Third Street—Vine Street to Court Avenue.~~

~~Third Street, on the west side, from a point 83 feet north of Vine Street to a point 25 feet north thereof, is designated as a handicapped parking meter 3-100 and is subject to the same prohibitions as are found in subsection 114-616(a) and in section 114-406 of this chapter.~~

~~Third Street, on the west side, from a point 180 feet north of Vine Street to a point 27 feet north thereof, is designated a handicapped parking meter 3-102 and is subject to the same prohibitions as are found in subsection 114-616(a) and in section 114-406 of this chapter.~~

~~Third Street, on the west side, from a point 185 feet south of Court Avenue to a point 27 feet south thereof, is designated as a handicapped parking meter 3-106 and is subject to the same prohibitions as are found in subsection 114-616(a) and in section 114-406 of this chapter.~~

~~Third Street, on the east side, from a point 80 feet south of Court Avenue to a point 326 feet south thereof, two-hour meters, 8:00 a.m. to 6:00 p.m.~~

~~Third Street, on the west side, from a point 40 feet south of Court Avenue to a point 229 feet south thereof, two-hour meters, 8:00 a.m. to 6:00 p.m.~~

~~Third Street, on the east side, from a point 50 feet north of Vine Street to a point 150 feet south of Court Avenue, ten-hour meters, 8:00 a.m. to 6:00 p.m.~~

~~Sec. 114 3866.5. Reserved.~~

~~Sec. 114 3867. Southwest Third Street Vine Street to West Martin Luther King Jr. Parkway.~~

- ~~_____ Southwest Third Street, on the east side, from Vine Street to Market Street, four hour meters, 8:00 a.m. to 6:00 p.m.~~
- ~~_____ Southwest Third Street, on the east side, parking meter SW3-121, four hour meter, 8:00 a.m. to 6:00 p.m., is designated a handicapped parking space and is subject to the same prohibition as is found in subsection 114-616(a) of this chapter.~~
- ~~_____ Southwest Third Street, on the east side, from Market Street to a point 50 feet south thereof, four hour meters, 8:00 a.m. to 6:00 p.m.~~
- ~~_____ Southwest Third Street, on the west side, from a point 15 feet south of Vine Street to a point 65 feet south thereof, four hour meters, 8:00 a.m. to 6:00 p.m.~~
- ~~_____ Southwest Third Street, on the west side, from a point 62 feet south of Market Street to a point 20 feet south thereof, four hour meters, 8:00 a.m. to 6:00 p.m.~~

~~Sec. 114 3868. Fourth Street Grand Avenue to Watson Powell Jr Way.~~

- ~~_____ Fourth Street, on the west side, from a point 40 feet north of Grand Avenue to a point 85 feet south of Watson Powell Jr Way, two hour meters, 8:00 a.m. to 6:00 p.m.~~
- ~~_____ Fourth Street, on the west side, from Watson Powell Jr Way to a point 50 feet south thereof, two hour meters, 8:00 a.m. to 6:00 p.m.~~
- ~~_____ Fourth Street, on the east side, from Grand Avenue to a point 100 feet north thereof, two hour meters, 8:00 a.m. to 6:00 p.m.~~
- ~~_____ Fourth Street, on the east side, from a point 125 feet north of Grand Avenue to a point 85 feet north thereof, two hour meters, 8:00 a.m. to 6:00 p.m.~~
- ~~_____ Fourth Street, on the east side, from Watson Powell Jr Way to a point 60 feet south thereof, two hour meters, 8:00 a.m. to 6:00 p.m.~~

~~Sec. 114 3869. Fourth Street Locust Street to Grand Avenue.~~

- ~~_____ Fourth Street, on the east side, from Locust Street to a point 145 feet north thereof, two hour meters, 8:00 a.m. to 6:00 p.m.~~

~~Sec. 114 3870. Fourth Street Court Avenue to Walnut Street.~~

- ~~_____ Fourth Street, on the west side, from a point 130 feet north of Court Avenue to a point 70 feet north thereof, two hour meters, 8:00 a.m. to 6:00 p.m.~~
- ~~_____ Fourth Street, on the west side, from a point 180 feet north of Court Avenue to a point 65 feet north thereof, two hour meters, 8:00 a.m. to 6:00 p.m.~~
- ~~_____ Fourth Street, on the west side, from a point 27 feet south of Walnut Street to a point 72 feet south thereof, two hour meters, 8:00 a.m. to 6:00 p.m.~~
- ~~_____ Fourth Street, on the east side, from a point 60 feet north of Court Avenue to a point 100 feet north thereof, two hour meters, 8:00 a.m. to 6:00 p.m.~~

~~Fourth Street, on the east side, from a point 285 feet north of Court Avenue to Walnut Street, two hour meters, 8:00 a.m. to 6:00 p.m.~~

~~Fourth Street, on the east side, parking meter 4 209, two hour meter, 8:00 a.m. to 6:00 p.m., is designated a handicapped parking space and is subject to the same prohibition as is found in subsection 114-616(a) of this chapter.~~

~~Sec. 114-3871. Fourth Street—Vine Street to Court Avenue.~~

~~Fourth Street, on the west side, from a point 95 feet north of Vine Street to Court Avenue, two hour meters, 8:00 a.m. to 6:00 p.m.~~

~~Fourth Street, on the east side, from a point 65 feet north of Vine Street to Court Avenue, two hour meters, 8:00 a.m. to 6:00 p.m.~~

~~Sec. 114-3872. Southwest Fourth Street—Vine Street to Market Street.~~

~~Southwest Fourth Street, on the west side, from a point 50 feet south of Vine Street to a point 25 feet north of Market Street, four hour meters, 8:00 a.m. to 6:00 p.m.~~

~~Southwest Fourth Street, on the east side, from a point 75 feet south of Vine Street to a point 140 feet south thereof, ten hour meters, 8:00 a.m. to 6:00 p.m.~~

~~Sec. 114-3873. Fifth Avenue—Grand Avenue to Watson Powell Jr Way.~~

~~Fifth Avenue, on the east side, from a point 100 feet north of Grand Avenue to a point 85 feet north thereof, two hour meters, 8:00 a.m. to 6:00 p.m.~~

~~Fifth Avenue, on the east side, from a point 315 feet north of Grand Avenue to a point 40 feet south of Watson Powell Jr Way, two hour meters, 8:00 a.m. to 6:00 p.m.~~

~~Fifth Avenue, on the west side, from a point 150 feet north of Grand Avenue to a point 30 feet south of Watson Powell Jr Way, four hour meters, 8:00 a.m. to 6:00 p.m.~~

~~Sec. 114-3873.01. Fifth Avenue—Locust Street to Grand Avenue.~~

~~Fifth Avenue, on the west side, from a point 25 feet north of Locust Street to a point 65 feet north thereof, four hour meters, 8:00 a.m. to 6:00 p.m.~~

~~Fifth Avenue, on the west side, from a point 165 feet north of Locust Street to a point 70 feet south of Grand Avenue, four hour meters, 8:00 a.m. to 6:00 p.m.~~

~~Sec. 114-3874. Fifth Avenue—Walnut Street to Locust Street.~~

~~Fifth Avenue, on the west side, (southbound), from Walnut Street to a point 140 feet north thereof, two hour meters, 8:00 a.m. to 6:00 p.m.~~

~~Fifth Avenue, on the west side, (southbound), from a point 230 feet north of Walnut Street to a point 30 feet south of Locust Street, two hour meters, 8:00 a.m. to 6:00 p.m.~~

~~Fifth Avenue, on the west side, parking meter 5-300, two hour meter, 8:00 a.m. to 6:00 p.m., is designated a handicapped parking space and is subject to the same prohibition as is found in section 114-616(a) of this Code.~~

~~_____ Fifth Avenue, on the east side, (southbound — median), from a point 10 feet north of Walnut Street to a point 95 feet north thereof, two hour meters, 8:00 a.m. to 6:00 p.m.~~

~~_____ Fifth Avenue, on the east side, (southbound — median), from a point 195 feet north of Walnut Street to a point 15 feet south of Locust Street, two hour meters, 8:00 a.m. to 6:00 p.m.~~

~~Sec. 114-3875. Reserved.~~

~~Sec. 114-3876. Fifth Avenue—Cherry Street to Mulberry Street.~~

~~_____ Fifth Avenue, on the west side, from a point 50 feet south of Mulberry Street to a point 40 feet south thereof, two hour meters, 8:00 a.m. to 6:00 p.m.~~

~~_____ Fifth Avenue, on the west side, from a point 105 feet south of Mulberry Street to a point 130 feet north of Cherry Street, two hour meters, 8:00 a.m. to 6:00 p.m.~~

~~Sec. 114-3877. Reserved.~~

~~Sec. 114-3878. Southwest Fifth Street—Vine Street to West Martin Luther King Jr Parkway.~~

~~_____ Southwest Fifth Street, on the west side, from a point 30 feet south of Vine Street to a point 70 feet south thereof, ten hour meters, 8:00 a.m. to 6:00 p.m.~~

~~Sec. 114-3878.5. Sixth Avenue—Grand Avenue to High Street.~~

~~_____ Sixth Avenue, on the east side, from Grand Avenue to a point 90 feet north thereof, two hour meters, 9:00 a.m. to 4:00 p.m.~~

~~_____ Sixth Avenue, on the west side, from Grand Avenue to a point 135 feet north thereof, two hour meters, 9:00 a.m. to 6:00 p.m.~~

~~Sec. 114-3879. Sixth Avenue—High Street to Watson Powell Jr Way.~~

~~_____ Sixth Avenue, on the east side, from High Street to a point 70 feet north thereof, two hour meters, 9:00 a.m. to 4:00 p.m.~~

~~_____ Sixth Avenue, on the west side, from High Street to a point 30 feet south of Watson Powell Jr Way, two hour meters, 8:00 a.m. to 4:00 p.m.~~

~~Sec. 114-3880. Sixth Avenue—Locust Street to Grand Avenue.~~

~~_____ Sixth Avenue, on the east side, from Locust Street to a point 70 feet north thereof, two hour meters, 9:00 a.m. to 4:00 p.m.~~

~~_____ Sixth Avenue, on the east side, from a point 150 feet north of Locust Street to Grand Avenue, two hour meters, 9:00 a.m. to 4:00 p.m.~~

~~_____ Sixth Avenue, on the west side, parking meter 6-400, two hour meter, 9:00 a.m. to 4:00 p.m., is designated a handicapped parking space and is subject to the same prohibition as is found in section 114-616(e) of this Code.~~

~~_____ Sixth Avenue, on the west side, from Locust Street to a point 100 feet north thereof, two hour meters, 9:00 a.m. to 4:00 p.m.~~

~~Sec. 114-3881. Sixth Avenue—Walnut Street to Locust Street.~~

~~—— Sixth Avenue, parking meter 6-301, two-hour meter, 8:00 a.m. to 6:00 p.m., on the east side, is designated as a handicapped meter, and is subject to the same prohibition as is found in subsection 114-616(a) of this Code.~~

~~—— Sixth Avenue, parking meter 6-300, two-hour meter, 8:00 a.m. to 6:00 p.m., on the west side, is designated as a handicapped meter, and is subject to the same prohibition as is found in subsection 114-616(a) of this Code.~~

~~—— Sixth Avenue, on the west side, parking meter 6-312, two-hour meter, 8:00 a.m. to 6:00 p.m., is designated a handicapped parking space and is subject to the same prohibition as is found in section 114-616(a) of this Code.~~

~~—— Sixth Avenue, on the west side, from Walnut Street to a point 120 feet north thereof, two-hour meters, 8:00 a.m. to 6:00 p.m.~~

~~—— Sixth Avenue, on the west side, from a point 140 feet north of Walnut Street to Locust Street, two-hour meters, 8:00 a.m. to 6:00 p.m.~~

~~—— Sixth Avenue, on the east side, from Walnut Street to a point 135 feet north thereof, two-hour meters, 9:00 a.m. to 4:00 p.m.~~

~~Sec. 114-3882. Sixth Avenue—Mulberry Street to Walnut Street.~~

~~—— Sixth Avenue, on the west side, parking meter 6-212, two-hour meter, 8:00 a.m. to 6:00 p.m. is designated a handicapped parking space and is subject to the same prohibition as is found in subsection 114-616(a) of this chapter.~~

~~—— Sixth Avenue, on the west side, from Mulberry Street to a point 100 feet north thereof, two-hour meters, 8:00 a.m. to 6:00 p.m.~~

~~—— Sixth Avenue, on the west side, from a point 145 feet north of Mulberry Street to a point 55 feet north thereof, two-hour meters, 8:00 a.m. to 6:00 p.m.~~

~~—— Sixth Avenue, on the east side, from Mulberry Street to a point 120 feet north thereof, two-hour meters, 9:00 a.m. to 4:00 p.m.~~

~~Sec. 114-3883. Sixth Avenue—Cherry Street to Mulberry Street.~~

~~—— Sixth Avenue, on the east side, from a point 185 feet north of Cherry Street to Mulberry Street, parking meter 6-101, 6-103, 6-105, 6-107 and 6-109 four-hour meters, 8:00 a.m. to 6:00 p.m., are designated a handicapped parking spaces and are subject to the same prohibition as is found in subsection 114-616(a) of this chapter.~~

~~—— Sixth Avenue, on the west side, from a point 145 feet north of Cherry Street to Mulberry Street, two-hour meters, 8:00 a.m. to 4:00 p.m.~~

~~Sec. 114-3883.1. Sixth Avenue—Vine Street to Cherry Street.~~

~~—— Sixth Avenue, on the east side, from a point 229 feet south of Cherry Street to a point 88 feet south thereof, four-hour meters, 9:00 a.m. to 6:00 p.m.~~

~~Sec. 114-3883.5. Seventh Street—Grand Avenue to High Street.~~

~~Seventh Street, on the east side, from Grand Avenue to a point 50 feet north thereof, two-hour meters, 9:00 a.m. to 4:00 p.m.~~

~~Sec. 114-3884. Seventh Street—High Street to Watson Powell Jr. Way.~~

~~Seventh Street, on the east side, from High Street to a point 50 feet south of Watson Powell Jr. Way, two-hour meters, 9:00 a.m. to 6:00 p.m.~~

~~Seventh Street, on the east side, from a point 90 feet north of High Street to a point 50 feet south of Watson Powell Jr. Way, two-hour meters, 9:00 a.m. to 6:00 p.m.~~

~~Seventh Street, on the west side, from High Street to a point 260 feet north thereof, four-hour meters, 9:00 a.m. to 4:00 p.m.~~

~~Seventh Street, on the west side, from a point 290 feet north of High Street to a point 90 feet north thereof, four-hour meters, 9:00 a.m. to 4:00 p.m.~~

~~Sec. 114-3884.5. Seventh Street—Locust Street to Grand Avenue.~~

~~Seventh Street, on the west side, from 50 feet north of Locust Street to 95 feet south of Grand Avenue, two-hour meters, 9:00 a.m. to 4:00 p.m.~~

~~Sec. 114-3885. Seventh Street—Walnut Street to Locust Street.~~

~~Seventh Street, on the west side, from Locust Street to a point 62 feet south thereof, two-hour meters, 9:00 a.m. to 4:00 p.m.~~

~~Seventh Street, on the east side, parking meter 7-301, two-hour meter, 8:00 a.m. to 6:00 p.m., is designated a handicapped parking space and is subject to the same prohibition as is found in section 114-616(e) of this Code.~~

~~Seventh Street, on the east side, from Locust Street to a point 115 feet south thereof, two-hour meters, 8:00 a.m. to 6:00 p.m.~~

~~Sec. 114-3885.1. Seventh Street—West Martin Luther King Jr. Parkway to Walnut Street.~~

~~Seventh Street, on the west side, from a point 70 feet south of Mulberry Street to a point 100 feet north of Cherry Street, four-hour meters, 9:00 a.m. to 3:00 p.m.~~

~~Seventh Street, on the east side, from a point 169 feet south of Mulberry Street to a point 125 feet south thereof, four-hour meters, 9:00 a.m. to 4:00 p.m.~~

~~Seventh Street, on the east side, from a point 195 feet north of Mulberry Street to Walnut Street, two-hour meters, 8:00 a.m. to 6:00 p.m.~~

~~Sec. 114-3885.5. Reserved.~~

~~Editor's note—Ord. No. 13,750 repealed § 114-3885.5 which pertained to Seventh Street—Mulberry Street to Walnut Street and derived from Ord. No. 13,705.~~

~~Sec. 114.3886. Eighth Street--Pleasant Street to Keosauqua Way.~~

- ~~_____ Eighth Street, on the east side, from Pleasant Street to a point 400 feet north thereof, two-hour meters, 9:00 a.m. to 4:00 p.m.~~
- ~~_____ Eighth Street, on the west side, from Pleasant Street to a point 340 feet north thereof, four-hour meters, 9:00 a.m. to 4:00 p.m.~~

~~Sec. 114.3887. Eighth Street--High Street to Pleasant Street.~~

- ~~_____ Eighth Street, on the west side, from Pleasant Street to a point 55 feet south thereof, four-hour meters, 9:00 a.m. to 4:00 p.m.~~
- ~~_____ Eighth Street, on the east side, from High Street to a point 70 feet south of Pleasant Street, two-hour meters, 9:00 a.m. to 4:00 p.m.~~
- ~~_____ Eighth Street, on the west side, from High Street to a point 90 feet south of Pleasant Street, four-hour meters, 9:00 a.m. to 4:00 p.m.~~

~~Sec. 114.3888. Eighth Street--Grand Avenue to High Street.~~

- ~~_____ Eighth Street, on the west side, from a point 110 feet north of Grand Avenue to High Street, two-hour meters, 9:00 a.m. to 4:00 p.m.~~
- ~~_____ Eighth Street, on the east side, parking meter 8-501, two-hour meter, 9:00 a.m. to 4:00 p.m. is designated a handicapped parking space and is subject to the same prohibition as is found in section 114-616(a) of this Code.~~
- ~~_____ Eighth Street, on the east side, from a point 50 feet north of Grand Avenue to a point 50 feet south of High Street, two-hour meters, 9:00 a.m. to 4:00 p.m.~~

~~Sec. 114.3889. Eighth Street--Locust Street to Grand Avenue.~~

- ~~_____ Eighth Street, on the east side, from Locust Street to a point 95 feet south of Grand Avenue, two-hour meters, 9:00 a.m. to 4:00 p.m.~~

~~Sec. 114.3890. Eighth Street--Walnut Street to Locust Street.~~

- ~~_____ Eighth Street, on the east side, from Walnut Street to a point 35 feet north thereof, two-hour meters, 9:00 a.m. to 4:00 p.m.~~
- ~~_____ Eighth Street, on the west side, Walnut Street to a point 105 feet north thereof, two-hour meters, 9:00 a.m. to 4:00 p.m.~~
- ~~_____ Eighth Street, on the west side, from a point 230 feet north of Walnut Street to Locust Street, two-hour meters, 9:00 a.m. to 4:00 p.m.~~

~~Sec. 114.3891. Eighth Street--Mulberry Street to Walnut Street.~~

- ~~_____ Eighth Street, on the east side, from Mulberry Street to a point 60 feet south of Walnut Street, two-hour meters, 9:00 a.m. to 4:00 p.m.~~
- ~~_____ Eighth Street, on the east side, from Walnut Street to a point 110 feet north thereof, two-hour meters 9:00 a.m. to 4:00 p.m.~~

~~_____ Eighth Street, on the west side, from a point 145 feet north of Mulberry Street to Walnut Street, two-hour meters, 9:00 a.m. to 4:00 p.m.~~

~~_____ Eighth Street, on the west side, parking meter 8-210, two-hour meter, 9:00 a.m. to 4:00 p.m. is designated a handicapped parking space and is subject to the same prohibition as is found in subsection 114-616(a) of this chapter.~~

~~Sec. 114-3891.5. Ninth Street—Grand Avenue to High Street.~~

~~_____ Ninth Street, on the west side, from a point 155 feet north of Grand Avenue to High Street, two-hour meters, 9:00 a.m. to 4:00 p.m.~~

~~Sec. 114-3892. Ninth Street—High Street to Pleasant Street.~~

~~_____ Ninth Street, on the east side, from High Street to Pleasant Street, four-hour meters, 9:00 a.m. to 4:00 p.m.~~

~~_____ Ninth Street, on the west side, from High Street to Pleasant Street, two-hour meters, 9:00 a.m. to 4:00 p.m.~~

~~Sec. 114-3893. Ninth Street—Locust Street to Grand Avenue.~~

~~_____ Ninth Street, on the west side, from Locust Street to a point 60 feet north thereof, two-hour meters, 8:00 a.m. to 6:00 p.m.~~

~~_____ Ninth Street, on the west side, from a point 220 feet north of Locust Street to Grand Avenue, two-hour meters, 8:00 a.m. to 6:00 p.m.~~

~~Sec. 114-3894. Ninth Street—Walnut Street to Locust Street.~~

~~_____ Ninth Street, on the east side, from Walnut Street to Locust Street, two-hour meters, 9:00 a.m. to 4:00 p.m.~~

~~_____ Ninth Street, on the west side, from a point 90 feet north of Walnut Street to Locust Street, two-hour meters, 9:00 a.m. to 3:00 p.m., Monday, Tuesday, Thursday and Friday and 9:00 a.m. to 1:00 p.m. and 3:00 p.m. to 4:00 p.m. on Wednesday, school days. An authorized school placard is required to identify vehicles dropping off and picking up during restricted hours. Twenty-minute limit for all school loading and unloading.~~

~~Sec. 114-3895. Ninth Street—Mulberry Street to Walnut Street.~~

~~_____ Ninth Street, on the west side, from a point 145 feet north of Mulberry Street to a point 50 feet south of Walnut Street, two-hour meters, 8:00 a.m. to 6:00 p.m.~~

~~_____ Ninth Street, on the east side, from a point 145 feet north of Mulberry Street to Walnut Street, two-hour meters, 9:00 a.m. to 4:00 p.m.~~

~~Sec. 114-3896. Tenth Street—Woodland Avenue to Pleasant Street.~~

~~_____ Tenth Street, on the east side, from a point 40 feet south of Pleasant Street to a point 63 feet south thereof, four-hour meters, 8:00 a.m. to 4:00 p.m.~~

~~_____Tenth Street, on the west side, from a point 50 feet north of Woodland Avenue to Pleasant Street, four hour meters, 8:00 a.m. to 6:00 p.m.~~

~~Sec. 114 3897. Tenth Street—High Street to Woodland Avenue.~~

~~_____Tenth Street, on the west side, parking meter 10-601, 10-603 and 10-604 four hour meters, 8:00 a.m. to 6:00 p.m., are designated handicapped parking spaces and are subject to the same prohibition as is found in subsection 114-616(a) of this chapter.~~

~~_____Tenth Street, on the west side, from a point 25 feet north of High Street to a point 35 feet south of Woodland Avenue, four hour meters, 8:00 a.m. to 6:00 p.m.~~

~~_____Tenth Street, on the east side, from High Street to a point 140 feet north thereof, four hour meters, 8:00 a.m. to 4:00 p.m.~~

~~_____Tenth Street, on the east side, from a point 230 feet north of High Street to a point 34 feet south of Woodland Avenue, four hour meters, 8:00 a.m. to 4:00 p.m.~~

~~Sec. 114 3898. Tenth Street—Grand Avenue to High Street.~~

~~_____Tenth Street, on the west side, from Grand Avenue to High Street, four hour meters, 8:00 a.m. to 6:00 p.m.~~

~~_____Tenth Street, on the west side, parking meters 10-510 and 10-512, are designated as ten-hour meters, 8:00 a.m. to 6:00 p.m., and are designated a handicapped parking space and are subject to the same prohibition as is found in subsection 114-616(a) of this chapter.~~

~~_____Tenth Street, on the east side, from Grand Avenue to a point 40 feet south of High Street, four hour meters, 8:00 a.m. to 4:00 p.m.~~

~~Sec. 114 3899. Tenth Street—Locust Street to Grand Avenue.~~

~~_____Tenth Street, on the west side, from a point 43 feet south of Grand Avenue to a point 111 feet south thereof, two hour meters, 8:00 a.m. to 6:00 p.m.~~

~~_____Tenth Street, on the east side, from Locust Street to a point 140 feet north thereof, two-hour meters, 8:00 a.m. to 4:00 p.m.~~

~~_____Tenth Street, on the east side, from a point 215 feet north of Locust Street to Grand Avenue, two-hour meters, 8:00 a.m. to 4:00 p.m.~~

~~Sec. 114 3900. Tenth Street—Walnut Street to Locust Street.~~

~~_____Tenth Street, on the west side, from a point 30 feet south of Locust Street to a point 158 feet north of Walnut Street, four hour meters, 8:00 a.m. to 6:00 p.m.~~

~~_____Tenth Street, on the west side, from a point 28 feet north of Walnut Street to a point 130 feet north thereof, four hour meters, 9:00 a.m. to 6:00 p.m.~~

~~_____Tenth Street, on the east side, from Walnut Street to Locust Street, four hour meters, 8:00 a.m. to 4:00 p.m., school loading and unloading weekdays from 7:00 a.m. to 9:00 a.m. and 3:00 p.m. to 4:00 p.m., except on Wednesday, from 7:00 a.m. to 9:00 a.m. and 1:00 p.m. to 3:00 p.m. when school early-out loading and unloading is allowed. An authorized school placard is required to identify vehicles dropping off and picking up during these restricted hours. Twenty minute limit for all school loading and unloading.~~

~~Sec. 114.3901. Tenth Street—Mulberry Street to Walnut Street.~~

- ~~_____Tenth Street, on the west side, from Mulberry Street to a point 225 feet south of Walnut Street, two hour meters, 8:00 a.m. to 6:00 p.m.~~
- ~~_____Tenth Street, on the east side, from a point 30 feet north of Mulberry Street to a point 175 feet north thereof, four hour meters, 8:00 a.m. to 6:00 p.m.~~
- ~~_____Tenth Street, on the east side, from a point 245 feet north of Mulberry Street to a point 25 feet north thereof, four hour meters, 8:00 a.m. to 6:00 p.m.~~

~~Sec. 114.3902. Tenth Street—Cherry Street to Mulberry Street.~~

- ~~_____Tenth Street, on the east side, parking meter 10-109, ten hour meters, 8:00 a.m. to 6:00 p.m. is designated a handicapped parking space and is subject to the same prohibition as is found in subsection 114-616(a) of this chapter.~~
- ~~_____Tenth Street, on the west side, from a point 18 feet south of Mulberry Street to a point 60 feet south thereof, four hour meters, 8:00 a.m. to 6:00 p.m.~~
- ~~_____Tenth Street, on the west side, from a point 241 feet south of Mulberry Street to a point 15 feet north of Cherry Street, four hour meters, 9:00 a.m. to 6:00 p.m.~~
- ~~_____Tenth Street, on the east side, from Cherry Street to a point 100 feet north thereof, four hour meters, 8:00 a.m. to 6:00 p.m.~~
- ~~_____Tenth Street, on the east side, from a point 145 feet north of Cherry Street to a point 40 feet south of Mulberry Street, four hour meters, 8:00 a.m. to 6:00 p.m.~~

~~Sec. 114.3903. Cherry Street—Fifth Avenue to Sixth Avenue.~~

- ~~_____Cherry Street, on the north side, from Fifth Avenue to a point 130 feet east of Sixth Avenue, two hour meters, 9:00 a.m. to 4:00 p.m.~~
- ~~_____Cherry Street, on the north side, from Sixth Avenue to a point 100 feet east thereof, two hour meters, 9:00 a.m. to 4:00 p.m.~~
- ~~_____Cherry Street, on the south side, from Fifth Avenue to a point 125 feet west thereof, two hour meters, 8:00 a.m. to 6:00 p.m.~~
- ~~_____Cherry Street, on the south side, from a point 175 feet west of Fifth Avenue to Sixth Avenue, two hour meters, 8:00 a.m. to 6:00 p.m.~~

~~Sec. 114.3904. Cherry Street—Sixth Avenue to Seventh Street.~~

- ~~_____Cherry Street, on the south side, from a point 24 feet east of Seventh Street to a point 76 feet east thereof, thirty minute meters—first fifteen minutes free, 8:00 a.m. to 6:00 p.m.~~
- ~~_____Cherry Street, on the south side, from a point 100 feet east of Seventh Street to a point 25 feet east thereof, parking meter CH 600, two hour meter, is designated a handicapped parking space and is subject to the same prohibitions as are found in subsection 114-616(a) of this chapter.~~

~~Sec. 114.3905. Cherry Street—Seventh Street to Eighth Street.~~

~~_____ Cherry Street, on the south side, from Seventh Street to Eighth Street, four-hour meters, 9:00 a.m. to 4:00 p.m.~~

~~Sec. 114.3906. Cherry Street—Eighth Street to Ninth Street.~~

~~_____ Cherry Street, on the south side, from Eighth Street to Ninth Street, four-hour meters, 9:00 a.m. to 4:00 p.m.~~

~~Sec. 114.3906.01. Cherry Street—Ninth Street to Tenth Street.~~

~~_____ Cherry Street, on the north side, from a point 20 feet west of Ninth Street to a point 90 feet west thereof, ten-hour meters, 8:00 a.m. to 6:00 p.m.~~

~~Sec. 114.3907. Court Avenue—Water Street to Second Avenue.~~

~~_____ Court Avenue, on the north side, parking meter C-115, two-hour meter, 8:00 a.m. to 6:00 p.m., is designated a handicapped parking space and is subject to the same prohibition as is found in subsection 114-616(a) of this chapter.~~

~~_____ Court Avenue, on the south side, from a point 30 feet west of Water Street to a point 130 feet east of Second Avenue, two-hour meters, 8:00 a.m. to 6:00 p.m.~~

~~_____ Court Avenue, on the north side, from a point 40 feet west of Water Street to a point 20 feet east of Second Avenue, two-hour meters, 8:00 a.m. to 6:00 p.m.~~

~~Sec. 114.3908. Court Avenue—Second Avenue to Third Street.~~

~~_____ Court Avenue, on the south side, from a point 25 feet west of Second Avenue to a point 45 feet east of Third Street, two-hour meters, 8:00 a.m. to 6:00 p.m.~~

~~_____ Court Avenue, on the south side, parking meter C-216, is designated a ten-hour meter, 8:00 a.m. to 6:00 p.m., and is designated a handicapped parking space and is subject to the same prohibitions as is found in subsection 114-616(a) of this chapter.~~

~~_____ Court Avenue, on the north side, from a point 45 feet west of Second Avenue to a point 45 feet east of Third Street, two-hour meters, 8:00 a.m. to 6:00 p.m.~~

~~Sec. 114.3909. Court Avenue—Third Street to Fourth Street.~~

~~_____ Court Avenue, on the north side, parking meter C-303, two-hour meter, 8:00 a.m. to 6:00 p.m., is designated a handicapped parking space and is subject to the same prohibition as is found in subsection 114-616(a) of this chapter.~~

~~_____ Court Avenue, on the north side, from a point 30 feet west of Third Street to a point 50 feet west thereof, two-hour meters, 8:00 a.m. to 6:00 p.m.~~

~~_____ Court Avenue, on the south side, from a point 25 feet west of Third Street to 45 feet east of Fourth Street, two-hour meters, 8:00 a.m. to 6:00 p.m.~~

~~_____ Court Avenue, on the north side, from a point 205 feet west of Third Street to a point 35 feet east of Fourth Street, two-hour meters, 8:00 a.m. to 6:00 p.m.~~

~~Court Avenue, on the south side, parking meter C-316, two-hour meter, 8:00 a.m. to 6:00 p.m., is designated a handicapped parking space and is subject to the same prohibition as is found in subsection 114-616(a) of this chapter.~~

~~Sec. 114-3910. Court Avenue-Fourth Street to Fifth Avenue.~~

~~Court Avenue, on the north side, from Fourth Street to a point 185 feet east of Fifth Avenue, two-hour meters, 8:00 a.m. to 6:00 p.m.~~

~~Court Avenue, on the south side, from Fourth Street to a point 125 feet east of Fifth Avenue, two-hour meters, 8:00 a.m. to 6:00 p.m.~~

~~Court Avenue, on the north side, parking meter C-407, two-hour meter, 8:00 a.m. to 6:00 p.m., is designated a handicapped parking space and is subject to the same prohibition as is found in subsection 114-616(a) of this chapter.~~

~~Sec. 114-3911. Grand Avenue-Second Avenue to Third Street.~~

~~Grand Avenue, on the north side, from Second Avenue to a point 70 feet east of Third Street, two-hour meters, 8:00 a.m. to 6:00 p.m.~~

~~Sec. 114-3912. Grand Avenue-Third Street to Fourth Street.~~

~~Grand Avenue, on the south side, from Third Street to a point 170 feet west thereof, two-hour meters, 8:00 a.m. to 6:00 p.m., Monday through Friday.~~

~~Grand Avenue, on the north side, from a point 45 feet west of Third Street to Fourth Street, two-hour meters, 9:00 a.m. to 4:00 p.m., Monday through Friday.~~

~~Sec. 114-3913. Grand Avenue-Fourth Street to Fifth Avenue.~~

~~Grand Avenue, on the north side, from Fourth Street to a point 70 feet east of Fifth Avenue, two-hour meters, 9:00 a.m. to 4:00 p.m.~~

~~Grand Avenue, on the north side, parking meter G-417, two-hour meter, 9:00 a.m. to 4:00 p.m., is designated a handicapped parking space and is subject to the same prohibition as is found in subsection 114-616(a) of this chapter.~~

~~Sec. 114-3914. Grand Avenue-Fifth Avenue to Sixth Avenue.~~

~~Grand Avenue, on the south side, from Fifth Avenue to Sixth Avenue, two-hour meters, 8:00 a.m. to 6:00 p.m.~~

~~Grand Avenue, on the south side, parking meter G-512, two-hour meter, 8:00 a.m. to 6:00 p.m., is designated a handicapped parking space and is subject to the same prohibition as is found in subsection 114-616(a) of this chapter.~~

~~Grand Avenue, on the south side, parking meter G-520, two-hour meter, 8:00 a.m. to 6:00 p.m., is designated a handicapped parking space and is subject to the same prohibition as is found in subsection 114-616(a) of this chapter.~~

~~Grand Avenue, on the north side, from a point 30 feet west of Fifth Avenue to a point 45 feet west thereof, two-hour meters, 8:00 a.m. to 6:00 p.m.~~

~~Grand Avenue, on the north side, parking meter G-501, two-hour meter, 8:00 a.m. to 6:00 p.m., is designated a handicapped parking space and is subject to the same prohibition as is found in section 114-616(a) of this chapter.~~

~~Sec. 114-3915. Grand Avenue—Sixth Avenue to Seventh Street.~~

~~Grand Avenue, on the south side, parking meter G-602, two-hour meter, 8:00 a.m. to 6:00 p.m., is designated a handicapped parking space and is subject to the same prohibition as is found in subsection 114-616(a) of this chapter.~~

~~Grand Avenue, on the south side, from Sixth Avenue to a point 145 feet west thereof, two-hour meters, 8:00 a.m. to 6:00 p.m.~~

~~Grand Avenue, on the north side, from a point 50 feet west of Sixth Avenue to a point 15 feet east of Seventh Street, two-hour meters, 8:00 a.m. to 6:00 p.m.~~

~~Sec. 114-3916. Grand Avenue—Seventh Street to Eighth Street.~~

~~Grand Avenue, on the south side, from a point 185 feet west of Seventh Street to Eighth Street, two-hour meters, 8:00 a.m. to 6:00 p.m.~~

~~Grand Avenue, on the north side, from Seventh Street to a point 90 feet west thereof, two-hour meters, 8:00 a.m. to 6:00 p.m.~~

~~Sec. 114-3917. Grand Avenue—Eighth Street to Ninth Street.~~

~~Grand Avenue, on the north side, from a point 35 feet west of Eighth Street to a point 120 feet east thereof two-hour meters, 8:00 a.m. to 6:00 p.m.~~

~~Sec. 114-3918. Grand Avenue—Ninth Street to Tenth Street.~~

~~Grand Avenue, on the south side, from Ninth Street to Tenth Street, two-hour meters, 8:00 a.m. to 6:00 p.m.~~

~~Grand Avenue, on the north side, from a point 60 feet west of Ninth Street to a point 85 feet west thereof, four-hour meters, 8:00 a.m. to 6:00 p.m.~~

~~Sec. 114-3919. High Street—Sixth Avenue to Seventh Street.~~

~~High Street, on the south side, from Sixth Avenue to Seventh Street, two-hour meters, 8:00 a.m. to 4:00 p.m.~~

~~High Street, on the north side, from a point 125 feet west of Sixth Avenue to a point 50 feet west thereof, two-hour meters, 8:00 a.m. to 6:00 p.m.~~

~~High Street, on the north side, from a point 265 feet west of Sixth Avenue to Seventh Street, two-hour meters, 8:00 a.m. to 6:00 p.m.~~

~~Sec. 114-3920. High Street–Seventh Street to Eighth Street.~~

~~High Street, on the south side, from a point 145 feet west of Seventh Street to Eighth Street, two-hour meters, 9:00 a.m. to 4:00 p.m.~~

~~High Street, on the north side, from Seventh Street to a point 140 feet west thereof, two-hour meters, 9:00 a.m. to 4:00 p.m.~~

~~High Street, on the north side, from Eighth Street to a point 170 feet west of Seventh Street, two-hour meters, 9:00 a.m. to 4:00 p.m.~~

~~Sec. 114-3921. High Street–Eighth Street to Ninth Street.~~

~~High Street, on the south side, from Eighth Street to a point 160 feet west thereof, two-hour meters, 9:00 a.m. to 3:00 p.m.~~

~~High Street, on the south side, from a point 248 feet west of Eighth Street to Ninth Street, two-hour meters, 9:00 a.m. to 3:00 p.m.~~

~~High Street, on the south side, parking meter H-814, two-hour meter, 9:00 a.m. to 3:00 p.m.; is designated a handicapped parking space and is subject to the same prohibition as is found in subsection 114-616(a) of this chapter.~~

~~High Street, on the north side, from Eighth Street to a point 100 feet east of Ninth Street, two-hour meters, 9:00 a.m. to 4:00 p.m.~~

~~High Street, on the north side, from Ninth Street to a point 75 feet east thereof, two-hour meters, 9:00 a.m. to 4:00 p.m.~~

~~Sec. 114-3922. High Street–Ninth Street to Tenth Street.~~

~~High Street, on the south side, from a point 175 feet west of Ninth Street to Tenth Street, two-hour meters, 9:00 a.m. to 3:00 p.m.~~

~~High Street, on the north side, from Ninth Street to a point 35 feet west thereof, two-hour meters, 9:00 a.m. to 4:00 p.m.~~

~~High Street, on the north side, from a point 95 feet west of Ninth Street to a point 50 feet east of Tenth Street, two-hour meters, 9:00 a.m. to 4:00 p.m.~~

~~Sec. 114-3923. Locust Street–Third Street to Fourth Street.~~

~~Locust Street, on the south side, from a point 115 feet west of Third Street to a point 115 feet west thereof, two-hour meters, 8:00 a.m. to 6:00 p.m.~~

~~Locust Street, on the north side, from a point 50 feet west of Third Street to Fourth Street, two-hour meters, 8:00 a.m. to 6:00 p.m.~~

~~Sec. 114-3924. Locust Street–Fourth Street to Fifth Avenue.~~

~~Locust Street, on the south side, from Fourth Street to a point 180 feet west thereof, two-hour meters, 8:00 a.m. to 6:00 p.m.~~

~~Locust Street, on the north side, from a point 190 feet west of Fourth Street to a point 60 feet west thereof, two-hour meters, 9:00 a.m. to 6:00 p.m.~~

~~Sec. 114.3925. Loecust Street—Fifth Avenue to Sixth Avenue.~~

- ~~—— Loecust Street, on the south side, from a point 195 feet west of Fifth Avenue to Sixth Avenue, two hour meters, 9:00 a.m. to 4:00 p.m.~~
- ~~—— Loecust Street, on the north side, from Fifth Avenue to a point 60 feet west thereof, two hour meters, 8:00 a.m. to 6:00 p.m.~~
- ~~—— Loecust Street, on the north side, parking meter L-507, two hour meter, 8:00 a.m. to 6:00 p.m., is designated a handicapped parking space and is subject to the same prohibition as is found in subsection 114-616(a) of this chapter.~~
- ~~—— Loecust Street, on the north side, from a point 145 feet west of Fifth Avenue to a point 40 feet east of Sixth Avenue, two hour meters, 8:00 a.m. to 6:00 p.m.~~

~~Sec. 114.3925.3. Loecust Street—Sixth Avenue to Seventh Street.~~

- ~~—— Loecust Street, on the south side, from Sixth Avenue to a point 110 feet west thereof, two hour meters, 9:00 a.m. to 4:00 p.m.~~
- ~~—— Loecust Street, on the south side, from a point 200 feet west of Sixth Avenue to Seventh Street, two hour meters, 9:00 a.m. to 4:00 p.m.~~
- ~~—— Loecust Street, on the north side, from a point 150 feet west of Sixth Avenue to Seventh Street, two hour meters, 9:00 a.m. to 4:00 p.m.~~

~~Sec. 114.3925.5. Loecust Street—Seventh Street to Eighth Street.~~

- ~~—— Loecust Street, on the south side, from a point 110 feet west of Seventh Street to a point 100 feet west thereof, two hour meters, 9:00 a.m. to 4:00 p.m.~~
- ~~—— Loecust Street, on the north side, from Seventh Street to Eighth Street, two hour meters, 9:00 a.m. to 4:00 p.m.~~

~~Sec. 114.3925.7. Loecust Street—Eighth Street to Ninth Street.~~

- ~~—— Loecust Street, on the south side, from Eighth Street to a point 57 feet west, two hour meters, 9:00 a.m. to 4:00 p.m.~~
- ~~—— Loecust Street, on the south side, from a point 162 feet west of Eighth Street to Ninth Street, two hour meters, 9:00 a.m. to 4:00 p.m.~~
- ~~—— Loecust Street, on the north side, from a point 200 feet west of Eighth Street to Ninth Street, two hour meters, 8:00 a.m. to 4:00 p.m.~~

~~Sec. 114.3925.9. Loecust Street—Ninth Street to Tenth Street.~~

- ~~—— Loecust Street, on the south side, from a point 110 feet west of Ninth Street to Tenth Street, two hour meters, 9:00 a.m. to 4:00 p.m.~~
- ~~—— Loecust Street, on the north side, from Ninth Street to a point 140 feet west thereof, two hour meters, 8:00 a.m. to 6:00 p.m.~~
- ~~—— Loecust Street, on the north side, from a point 200 feet west of Ninth Street to Tenth Street, two hour meters, 8:00 a.m. to 6:00 p.m.~~

~~Sec. 114-3926. Market Street—Southwest Water Street to Southwest Third Street.~~

~~_____Market Street, on the south side, from Southwest Water Street to a point 135 feet west thereof, ten hour meters, 8:00 a.m. to 6:00 p.m.~~

~~_____Market Street, on the south side, from a point 175 feet west of Southwest Water Street to Southwest Second Street, ten hour meters, 8:00 a.m. to 6:00 p.m.~~

~~_____Market Street, on the south side, from a point 22 feet west of Southwest Second Street to a point 110 feet west thereof, ten hour meters, 8:00 a.m. to 6:00 p.m.~~

~~_____Market Street, on the south side, from a point 187 feet west of Southwest Second Street to Southwest Third Street, ten hour meters, 8:00 a.m. to 6:00 p.m.~~

~~_____Market Street, on the north side, from a point 25 feet east of Southwest Second Street to a point 45 feet east thereof, ten hour meters, 8:00 a.m. to 6:00 p.m.~~

~~_____Market Street, on the north side, from Southwest Second Street to Southwest Third Street, ten hour meters, 8:00 a.m. to 6:00 p.m.~~

~~Sec. 114-3926.01. Market Street—Southwest Fourth Street to Southwest Fifth Street.~~

~~_____Market Street, on the north side, from a point 25 feet west of Southwest Fourth Street, to a point 140 feet west thereof, four ten hour meters, 8:00 a.m. to 6:00 p.m.~~

~~_____Market Street, on the north side, from a point 205 feet west of Southwest Fourth Street, to a point 25 feet east of Southwest Fifth Street, four ten hour meters, 8:00 a.m. to 6:00 p.m.~~

~~Sec. 114-3927. Mulberry Street—Fifth Avenue to Sixth Avenue.~~

~~_____Mulberry Street, on the north side, from Fifth Avenue to a point 65 feet west thereof, two hour meters, 8:00 a.m. to 6:00 p.m.~~

~~_____Mulberry Street, on the south side, from a point 55 feet west of Fifth Avenue to a point 50 feet east of Sixth Avenue, two hour meters, 8:00 a.m. to 6:00 p.m.~~

~~Sec. 114-3927.5. Mulberry Street—Sixth Avenue to Seventh Avenue.~~

~~_____Mulberry Street, on the south side, from a point 18 feet west of Sixth Avenue to a point 104 feet west thereof, two hour meters, 9:00 a.m. to 4:00 p.m.~~

~~_____Mulberry Street, on the south side, from a point 197 feet west of Sixth Avenue to a point 94 feet west thereof, two hour meters, 9:00 a.m. to 4:00 p.m.~~

~~Sec. 114-3927.7. Reserved.~~

~~Sec. 114-3928. Mulberry Street—Eighth Street to Ninth Street.~~

~~_____Mulberry Street, on the north side, from Eighth Street to Ninth Street, two hour meters, 9:00 a.m. to 4:00 p.m.~~

~~Sec. 114-3929. Mulberry Street—Ninth Street to Tenth Street.~~

~~Mulberry Street, on the north side, from Ninth Street to Tenth Street, four hour meters, 8:00 a.m. to 6:00 p.m.~~
~~Mulberry Street, on the south side, from Ninth Street Tenth Street, four hour meters, 8:00 a.m. to 6:00 p.m.~~

~~Sec. 114-3929.01. Mulberry Street—Tenth Street to Eleventh Street.~~

~~Mulberry Street, on the south side, from Tenth Street to a point 65 feet west thereof, four hour meters, 8:00 a.m. to 6:00 p.m.~~
~~Mulberry Street, on the south side, from a point 135 feet west of Tenth Street to Eleventh Street, four hour meters, 8:00 a.m. to 6:00 p.m.~~
~~Mulberry Street, on the north side, from Tenth Street to Eleventh Street, two hour meters, 8:00 a.m. to 6:00 p.m.~~

~~Sec. 114-3930. Pleasant Street—Eighth Street to Ninth Street.~~

~~Pleasant Street, on the north side, from Eighth Street to Ninth Street, four hour meters, 8:00 a.m. to 6:00 p.m.~~
~~Pleasant Street, on the south side, from Eighth Street to a point 90 feet west thereof, four hour meters, 8:00 a.m. to 6:00 p.m.~~
~~Pleasant Street, on the south side, from a point 115 feet west of Eighth Street to Ninth Street, four hour meters, 8:00 a.m. to 6:00 p.m.~~

~~Sec. 114-3931. Pleasant Street—Ninth Street to Tenth Street.~~

~~Pleasant Street, on the north side, from Ninth Street to Tenth Street, four hour meters, 9:00 a.m. to 6:00 p.m.~~
~~Pleasant Street, on the south side, from Ninth Street to a point 60 feet east of Tenth Street, four hour meters, 8:00 a.m. to 6:00 p.m.~~

~~Sec. 114-3931.01. Vine Street (Westbound)—Southwest Water Street to Southwest Second Street.~~

~~Vine Street (westbound), on the north side, from a point 30 feet east of Southwest Second Street to a point 30 feet west of Southwest Water Street, four hour meters, 8:00 a.m. to 6:00 p.m.~~

~~Sec. 114-3932. Reserved.~~

~~Sec. 114-3933. Walnut Street—Water Street to Second Avenue.~~

~~Walnut Street, on the south side, from a point 45 feet west of Water Street to Second Avenue, two hour meters, 8:00 a.m. to 6:00 p.m.~~
~~Walnut Street, on the north side, from a point 20 feet west of Water Street to a point 50 feet west thereof, two hour meters, 8:00 a.m. to 6:00 p.m.~~

~~Sec. 114-3933.001. Walnut Street—Fourth Street to Fifth Street:~~

~~_____ Walnut Street, on the north side, from a point 40 feet west of Fourth Street to Fifth Avenue, four-hour meters, 8:00 a.m. to 6:00 p.m.~~

~~_____ Walnut Street, on the south side, from Fourth Street to Fifth Avenue, two-hour meters, 8:00 a.m. to 6:00 p.m.~~

~~Sec. 114-3933.002. Walnut Street—Fifth Street to Sixth Avenue:~~

~~_____ Walnut Street, on both sides, from Fifth Avenue to Sixth Avenue, two-hour meters, 8:00 a.m. to 6:00 p.m.~~

~~Sec. 114-3933.003. Walnut Street—Sixth Avenue to Seventh Street:~~

~~_____ Walnut Street, on both sides, from Sixth Avenue to Seventh Street, two-hour meters, 8:00 a.m. to 6:00 p.m.~~

~~Sec. 114-3933.01. Walnut Street—Tenth Street to Eleventh Street:~~

~~_____ Walnut Street, on the north side, from a point 285 feet west of Tenth Street, to a point 40 feet west thereof, four-hour meters, 8:00 a.m. to 6:00 p.m.~~

~~_____ Walnut Street, on the north side, from a point 30 feet east of Tenth Street to a point 70 feet, four-hour meters, 8:00 a.m. to 6:00 p.m.~~

~~_____ Walnut Street, on the south side, from Tenth Street to a point 150 feet west thereof, two-hour meters, 8:00 a.m. to 6:00 p.m.~~

~~_____ Walnut Street, on the south side, from a point 30 feet east of Eleventh Street to a point 50 feet east thereof, two-hour meters, 8:00 a.m. to 6:00 p.m.~~

~~_____ Walnut Street, on the south side, from a point 150 feet east of Twelfth Street to a point 210 feet east thereof, four-hour meters, 8:00 a.m. to 6:00 p.m.~~

~~Sec. 114-3933.02. Water Street—Court Avenue to Walnut Street:~~

~~_____ Water Street, on the east side, from a point 45 feet north of Court Avenue to a point 55 feet south of Walnut Street, two-hour meters, 8:00 a.m. to 6:00 p.m.~~

~~_____ Water Street, on the west side, from Court Avenue to a point 40 feet south of Walnut Street, two-hour meters, 8:00 a.m. to 6:00 p.m.~~

~~Sec. 114-3933.02.01. Water Street—Court Avenue to Vine Street:~~

~~_____ Water Street, on the east side, from a point 55 feet south of Court Avenue to a point 277 feet south of Court Avenue, ten-hour meters, 8:00 a.m. to 6:00 p.m.~~

~~_____ Water Street, on the east side, from a point 297 feet south of Court Avenue to Vine Street, ten-hour meters, 8:00 a.m. to 6:00 p.m.~~

~~_____ Water Street, on the west side, from a point 45 feet south of Court Avenue to Vine Street, two-hour meters, 8:00 a.m. to 6:00 p.m.~~

~~Sec. 114-3933.03. Southwest Water Street-Vine Street to West Martin Luther King Jr Parkway.~~

~~_____Southwest Water Street, on the east side, from Vine Street to Market Street, ten hour meters, 8:00 a.m. to 6:00 p.m.~~
~~_____Southwest Water Street, on the west side, from a point 63 feet south of Market Street to a point 120 feet south thereof, four hour meters, 8:00 a.m. to 6:00 p.m.~~
~~_____Southwest Water Street, on the west side, from a point 243 feet south of Market Street to a point 31 feet north of Elm Street, four hour meters, 8:00 a.m. to 6:00 p.m.~~
~~_____Southwest Water Street, on the east side, from Market Street to a point 50 feet north of Elm Street, ten hour meters, 8:00 a.m. to 6:00 p.m.~~

~~Sec. 114-3934. Watson Powell Jr Way-Second Avenue to Third Street.~~

~~_____Watson Powell Jr Way, on the south side, from Second Avenue to Third Street, four hour meters, 8:00 a.m. to 6:00 p.m.~~
~~_____Watson Powell Jr Way, on the north side, from Second Avenue to Third Street, four hour meters, 8:00 a.m. to 6:00 p.m.~~

~~Sec. 114-3935. Watson Powell Jr Way-Third Street to Fourth Street.~~

~~_____Watson Powell Jr Way, on the south side, from a point 200 feet west of Third Street to Fourth Street, four hour meters, 9:00 a.m. to 4:00 p.m.~~
~~_____Watson Powell Jr Way, on the south side, parking meters WP-400 and WP-410, four hour meters, 9:00 a.m. to 4:00 p.m., are designated as handicapped parking spaces and are subject to the same prohibition as is found in subsection 114-616(a) of this chapter.~~
~~_____Watson Powell Jr Way, on the north side, from a point 30 feet east of Third Street to a point 106 feet west thereof, four hour meters, 8:00 a.m. to 6:00 p.m.~~
~~_____Watson Powell Jr Way, on the north side, from Fourth Street to a point 145 feet east thereof, four hour meters, 8:00 a.m. to 6:00 p.m.~~

~~Sec. 114-3936. Watson Powell Jr. Way-Fourth Street to Fifth Avenue.~~

~~_____Watson Powell Jr Way, on the south side, from a point 30 feet west of Fourth Street to a point 125 feet west thereof, four hour meters, 9:00 a.m. to 4:00 p.m.~~
~~_____Watson Powell Jr Way, on the south side, from a point 175 feet west of Fourth Street to a point 90 feet west thereof, four hour meters, 9:00 a.m. to 4:00 p.m.~~
~~_____Watson Powell Jr Way, on the north side, from Fourth Street to Fifth Avenue, four hour meters, 8:00 a.m. to 6:00 p.m.~~

~~Sec. 114-3937. Watson Powell Jr. Way-Fifth Avenue to Sixth Avenue.~~

~~_____Watson Powell Jr Way, on the south side, from a point 175 feet west of Fifth Avenue to Sixth Avenue, four hour meters, 8:00 a.m. to 6:00 p.m.~~

~~Sec. 114-3938. Watson Powell Jr Way Sixth Avenue to Seventh Street.~~

~~_____ Watson Powell Jr Way, on the south side, from a point 25 feet west of Sixth Avenue to a point 25 feet east of Seventh Street, four hour meters, 8:00 a.m. to 6:00 p.m.~~

~~_____ Watson Powell Jr Way, on the north side, from a point 75 feet west of Sixth Avenue to Seventh Street, four hour meters, 8:00 a.m. to 6:00 p.m.~~

~~_____ Watson Powell Jr Way, on the north side, parking meters WP-611 and WP-613, four hour meters, 8:00 a.m. to 6:00 p.m., are designated handicapped parking spaces and are subject to the same prohibition as is found in subsection 114-616(a) of this chapter.~~

~~Secs. 114-3939-114-3960. Reserved.~~

Subdivision III. Time Zones in District No. II

~~Sec. 114-3961. Designated.~~

~~_____ As provided in and in accordance with division 4 of article XIII of this chapter, the areas described in the following sections of this division are designated parking meter time zones for parking meter district no. II. No vehicle shall be parked in violation of such division 4 of article XIII of this chapter or this division.~~

~~Sec. 114-3961.01. Second Avenue Watson Powell Jr Way to School Street.~~

~~_____ Second Avenue, on the west side, from Watson Powell Jr Way to Center Street, four hour meters, 8:00 a.m. to 4:00 p.m.~~

~~Sec. 114-3962. Third Street Watson Powell Jr Way to Park Street.~~

~~_____ Third Street, on the east side, from a point 65 feet north of Watson Powell Jr Way to Park Street, ten hour meters, 8:00 a.m. to 6:00 p.m.~~

~~Sec. 114-3963. Third Street Park Street to School Street.~~

~~_____ Third Street, on the east side, from Park Street to a point 135 feet south of Center Street, four hour meters, 9:00 a.m. to 6:00 p.m.~~

~~Sec. 114-3964. Fourth Street Watson Powell Jr Way to Park Street.~~

~~_____ Fourth Street, on the east side, from a point 150 feet north of Watson Powell Jr Way to Park Street, ten hour meters, 8:00 a.m. to 6:00 p.m.~~

~~_____ Fourth Street, on the west side, from Watson Powell Jr Way to a point 38 feet south of Park Street, ten hour meters, 8:00 a.m. to 6:00 p.m.~~

~~Sec. 114-3965. Reserved.~~

~~Sec. 114 3966. Fifth Avenue--Watson Powell Jr Way to Park Street.~~

~~—— Fifth Avenue, on the west side, from a point 55 feet north of Watson Powell Jr Way to Park Street, four hour meters, 8:00 a.m. to 6:00 p.m.~~

~~—— Fifth Avenue, on the east side, from a point 20 feet north of Watson Powell Jr Way to a point 110 feet north thereof, four hour meters, 8:00 a.m. to 6:00 p.m.~~

~~—— Fifth Avenue, on the east side, from a point 130 feet north of Watson Powell Jr Way to a point 90 feet north thereof, four hour meters, 8:00 a.m. to 6:00 p.m.~~

~~Sec. 114 3967. Fifth Avenue--Park Street to School Street.~~

~~—— Fifth Avenue, on the west side, from a point 20 feet north of Park Street to a point 20 feet south of Center Street, four hour meters, 8:00 a.m. to 6:00 p.m.~~

~~—— Fifth Avenue, on the east side, from a point 20 feet north of Park Street to a point 40 feet south of Center Street, four hour meters, 8:00 a.m. to 6:00 p.m.~~

~~—— Fifth Avenue, on the west side, from a point 40 feet south of Crocker Street to a point 100 feet north of Center Street, ten hour meters, 8:00 a.m. to 6:00 p.m.~~

~~Sec. 114 3968. Sixth Avenue--Watson Powell Jr Way to Park Street.~~

~~—— Sixth Avenue, on the west side, from a point 30 feet north of Watson Powell Jr Way to Park Street, four hour meters, 8:00 a.m. to 4:00 p.m.~~

~~Sec. 114 3969. Sixth Avenue--Park Street to School Street.~~

~~—— Sixth Avenue, on the east side, from Park Street to a point 210 feet north thereof, four hour meters, 8:00 a.m. to 4:00 p.m.~~

~~—— Sixth Avenue, on the east side, from a point 235 feet north of Park Street to a point 40 feet south of Center Street, four hour meters, 8:00 a.m. to 4:00 p.m.~~

~~—— Sixth Avenue, on the west side, from Park Street to a point 150 feet north thereof, four hour meters, 8:00 a.m. to 4:00 p.m.~~

~~—— Sixth Avenue, on the west side, from a point 230 feet north of Park Street to a point 75 feet north thereof, four hour meters, 8:00 a.m. to 4:00 p.m.~~

~~—— Sixth Avenue, on the east side, from Center Street to Crocker Street, four hour meters, 8:00 a.m. to 4:00 p.m.~~

~~—— Sixth Avenue, on the east side, from Crocker Street to a point 125 feet south of School Street, four hour meters, 9:00 a.m. to 4:00 p.m.~~

~~—— Sixth Avenue, on the west side, from Crocker Street to a point 240 feet north, thereof, four hour meters, 8:00 a.m. to 4:00 p.m.~~

~~—— Sixth Avenue, on the west side, from a point 310 feet north of Crocker Street to a point 200 feet south of School Street, four hour meters, 8:00 a.m. to 4:00 p.m.~~

~~Sec. 114 3970. Seventh Street--Watson Powell Jr Way to Park Street.~~

~~—— Seventh Street, on the west side, from Watson Powell Jr Way to a point 80 feet north thereof, four hour meters, 9:00 a.m. to 4:00 p.m.~~

~~Seventh Street, on the west side, from a point 160 feet north of Watson Powell Jr Way to Park Street, four hour meters, 9:00 a.m. to 4:00 p.m.~~
~~Seventh Street, on the east side, from a point 80 feet north of Watson Powell Jr Way to Park Street, four hour meters, 8:00 a.m. to 6:00 p.m.~~

~~Sec. 114-3971. Seventh Street-Park Street to School Street.~~

~~Seventh Street, on the east side, from a point 60 feet north of Park Street to Center Street, ten hour meters, 8:00 a.m. to 6:00 p.m.~~
~~Seventh Street, on the east side, from a point 320 feet north of Center Street to a point 25 feet south of Crocker Street, ten hour meters, 9:00 a.m. to 6:00 p.m.~~
~~Seventh Street, on the east side, from a point 15 feet north of Center Street to Crocker Street, to a point 155 feet north thereof, ten hour meters, 8:00 a.m. to 6:00 p.m.~~
~~Seventh Street, on the east side, from a point 250 feet north of Crocker Street to School Street, ten hour meters, 8:00 a.m. to 6:00 p.m.~~

~~Sec. 114-3972. Reserved.~~

~~Sec. 114-3973. Eighth Street-Center Street to Crocker Street.~~

~~Eighth Street, on both sides, from Center Street to a point 50 feet south of Crocker Street, ten hour meters, 8:00 a.m. to 6:00 p.m.~~

~~Sec. 114-3974. Eighth Street-Crocker Street to School Street.~~

~~Eighth Street, on the west side, from a point 50 feet north of Crocker Street to School Street, ten hour meters, 8:00 a.m. to 6:00 p.m.~~

~~Sec. 114-3975. Ninth Street-Pleasant Street to Chestnut Street.~~

~~Ninth Street, on the west side, from Pleasant Street to a point 180 feet north thereof, four hour meters, 9:00 a.m. to 6:00 p.m.~~
~~Ninth Street, on the east side, from Pleasant Street to Chestnut Street, four hour meters, 9:00 a.m. to 4:00 p.m.~~
~~Ninth Street, on the west side, from a point 230 feet north of Pleasant Street to Chestnut Street, four hour meters, 9:00 a.m. to 6:00 p.m.~~

~~Sec. 114-3976. Ninth Street-Center Street to Crocker Street.~~

~~Ninth Street, on the east side, from a point 250 feet north of Center Street to a point 75 feet south of Crocker Street, four hour meters, 8:00 a.m. to 4:00 p.m.~~
~~Ninth Street, on the west side, from a point 165 feet north of Center Street to a point 225 feet south of Crocker Street, four hour meters, 9:00 a.m. to 6:00 p.m.~~

~~Sec. 114.3977. Tenth Street—Keesauqua Way to Crocker Street.~~

~~Tenth Street, on the east side, from Keesauqua Way to Crocker Street, ten hour meters, 8:00 a.m. to 6:00 p.m.~~

~~Sec. 114.3978. Eleventh Street—Cherry Street to Mulberry Street.~~

~~Eleventh Street, on the east side, from a point 25 feet north of Cherry Street to a point 193 feet south of Mulberry Street, four hour meters, 8:00 a.m. to 6:00 p.m.~~

~~Eleventh Street, on the east side, Mulberry Street to a point 163 feet south thereof, four hour meters, 8:00 a.m. to 6:00 p.m.~~

~~Eleventh Street, on the west side, from a point 40 feet north of Cherry Street to a point 85 feet north thereof, four hour meters, 8:00 a.m. to 6:00 p.m.~~

~~Eleventh Street, on the west side, from a point 25 feet south of Mulberry Street to a point 50 feet south thereof, four hour meters, 8:00 a.m. to 6:00 p.m.~~

~~Eleventh Street, on the west side, from a point 100 feet south of Mulberry Street to a point 50 feet south thereof, four hour meters, 8:00 a.m. to 6:00 p.m.~~

~~Sec. 114.3979. Reserved.~~

~~Sec. 114.3980. Reserved.~~

~~Sec. 114.3981. Reserved.~~

~~Sec. 114.3982. Eleventh Street—Grand Avenue to High Street.~~

~~Eleventh Street, on the east side, from Grand Avenue to High Street, ten hour meters, 8:00 a.m. to 6:00 p.m.~~

~~Sec. 114.3983. Twelfth Street—Cherry Street to Mulberry Street.~~

~~Twelfth Street, on the east side, from a point 160 feet north of Cherry Street to a point 25 feet south of Mulberry Street, ten hour meters, 8:00 a.m. to 6:00 p.m.~~

~~Twelfth Street, on the west side, from a point 25 feet north of Cherry Street to a point 25 feet south of Mulberry Street, four hour meters, 8:00 a.m. to 4:00 p.m.~~

~~Twelfth Street, on the west side, parking meter 12-110, is designated a four hour meter, 8:00 a.m. to 6:00 p.m., and is designated a handicapped parking space and is subject to the same prohibition as is found in subsection 114-616(a) of this chapter.~~

~~Sec. 114.3984. Twelfth Street—Mulberry Street to Walnut Street.~~

~~Twelfth Street, on the east side, from a point 305 feet north of Mulberry Street to a point 20 feet south of Walnut Street, four hour meters, 8:00 a.m. to 6:00 p.m.~~

~~Twelfth Street, on the west side, from a point 20 feet south of Walnut Street to a point 85 feet south thereof, ten hour meters, 8:00 a.m. to 6:00 p.m.~~

~~Twelfth Street, on the west side, from a point 145 feet south of Mulberry Street to a point 28 feet north of Walnut Street, ten-hour meters, 8:00 a.m. to 6:00 p.m.~~

~~Sec. 114 3985. Twelfth Street—Walnut Street to Locust Street.~~

~~Twelfth Street, on the west side, from Walnut Street to Locust Street, ten-hour meters, 8:00 a.m. to 6:00 p.m.~~

~~Twelfth Street, on the east side, from a point 30 feet north of Walnut Street to a point 30 feet south of Locust Street, four-hour meters, 8:00 a.m. to 6:00 p.m.~~

~~Sec. 114 3986. Twelfth Street—Locust Street to Grand Avenue.~~

~~Twelfth Street, on the west side, from a point 30 feet north of Locust Street to a point 79 feet south of Grand Avenue, four-hour meters, 8:00 a.m. to 6:00 p.m.~~

~~Twelfth Street, on the west side, 12 420 and 12 422, four-hour meters, 8:00 a.m. to 6:00 p.m., are designated as handicapped parking spaces and are subject to the same prohibition as is found in subsection 114 616(a) of this chapter.~~

~~Twelfth Street, on the west side, from Grand Avenue to a point 20 feet south thereof, no parking any time.~~

~~Twelfth Street, on the west side, from a point 20 feet south of Grand Avenue to a point 45 feet south thereof, four-hour meters, 8:00 a.m. to 6:00 p.m.~~

~~Twelfth Street, on the east side, from a point 45 feet north of Locust Street to a point 45 feet south of Grand Avenue, four-hour meters, 8:00 a.m. to 6:00 p.m.~~

~~Sec. 114 3987. Twelfth Street—Grand Avenue to High Street.~~

~~Twelfth Street, on the west side, from a point 45 feet north of Grand Avenue, to a point 90 feet north thereof, ten-hour meters, 8:00 a.m. to 6:00 p.m.~~

~~Twelfth Street, on the west side, from a point 220 feet north of Grand Avenue to a point 90 feet north thereof, ten-hour meters, 8:00 a.m. to 6:00 p.m.~~

~~Sec. 114 3988. Twelfth Street—High Street to Woodland Avenue.~~

~~Twelfth Street, on the west side, from High Street to Woodland Avenue, ten-hour meters, 8:00 a.m. to 6:00 p.m.~~

~~Sec. 114 3989. Reserved.~~

~~Sec. 114 3990. Thirteenth Street—Mulberry Street to Walnut Street.~~

~~Thirteenth Street, on the east side, from Mulberry Street to Walnut Street, ten-hour meters, 8:00 a.m. to 6:00 p.m.~~

~~Thirteenth Street, on the west side, from Mulberry Street to a point 20 feet south of Walnut Street, ten-hour meters, 8:00 a.m. to 6:00 p.m.~~

~~Sec. 114-3991. Thirteenth Street—Walnut Street to Locust Street.~~

~~—— Thirteenth Street, on the west side, from a point 25 feet north of Walnut Street to Locust Street, ten-hour meters, 8:00 a.m. to 6:00 p.m.~~

~~—— Thirteenth Street, on the west side, 13-308, ten-hour meter, 8:00 a.m. to 6:00 p.m., is designated as a handicapped parking space and is subject to the same prohibitions as is found in subsection 114-616(a) of this chapter.~~

~~—— Thirteenth Street, on the east side, from Walnut Street to Locust Street, ten-hour meters, 8:00 a.m. to 6:00 p.m.~~

~~Sec. 114-3992. Thirteenth Street—Locust Street to Grand Avenue.~~

~~—— Thirteenth Street, on the west side, from Locust Street to a point 100 feet north thereof, two-hour meters, 8:00 a.m. to 6:00 p.m.~~

~~—— Thirteenth Street, on the west side, from a point 135 feet north of Locust Street to Grand Avenue, two-hour meters, 8:00 a.m. to 6:00 p.m.~~

~~—— Thirteenth Street, on the west side, 13-400, two-hour meter, 8:00 a.m. to 6:00 p.m., is designated as a handicapped parking space and is subject to the same prohibitions as is found in subsection 114-616(a) of this chapter.~~

~~—— Thirteenth Street, on the east side, from a point 45 feet north of Locust Street to a point 125 feet north thereof, four-hour meters, 8:00 a.m. to 6:00 p.m.~~

~~Sec. 114-3993. Reserved.~~**~~Sec. 114-3994. Reserved.~~****~~Sec. 114-3995. Fourteenth Street—Grand Avenue to Linden Street.~~**

~~Fourteenth Street, on the west side, from Grand Avenue to Linden Street, ten-hour meters, 8:00 a.m. to 6:00 p.m.~~

~~Sec. 114-3996. Reserved.~~**~~Sec. 114-3997. Fourteenth Street—Linden Street to Ingersoll Avenue.~~**

~~Fourteenth Street, on the west side, from Linden Street to a point 90 feet north thereof, ten-hour meters, 8:00 a.m. to 6:00 p.m.~~

~~Sec. 114-3998. Fifteenth Street—Mulberry Street to Walnut Street.~~

~~—— Fifteenth Street, on the west side, from Mulberry Street to a point 115 feet south thereof, ten-hour meters, 8:00 a.m. to 6:00 p.m.~~

~~—— Fifteenth Street, on the east side, from a point 50 feet east of Mulberry Street to a point 40 feet south of Walnut Street, ten-hour meters, 8:00 a.m. to 6:00 p.m.~~

~~Sec. 114.3999. Fifteenth Street—Walnut Street to Locust Street.~~

- ~~_____ Fifteenth Street, on the west side, from a point 50 feet north of Walnut Street to a point 140 south of Locust Street, four hour meters, 8:00 a.m. to 6:00 p.m.~~
- ~~_____ Fifteenth Street, on the west side, from a point 40 feet south of Locust Street to a point 60 feet south thereof, four hour meters, 8:00 a.m. to 6:00 p.m.~~
- ~~_____ Fifteenth Street, on the east side, from a point 50 feet north of Walnut Street to a point 80 feet north thereof, four hour meters, 8:00 a.m. to 6:00 p.m.~~
- ~~_____ Fifteenth Street, on the east side, from a point 155 feet north of Walnut Street to Locust Street, four hour meters, 8:00 a.m. to 6:00 p.m.~~

~~Sec. 114.4000. Fifteenth Street—Locust Street to Ingersoll Avenue.~~

- ~~_____ Fifteenth Street, on the east side, from Locust Street to Grand Avenue, ten hour meters, 8:00 a.m. to 6:00 p.m.~~
- ~~_____ Fifteenth Street, on the west side, from Locust Street to a point 30 feet south of Grand Avenue, ten hour meters, 8:00 a.m. to 6:00 p.m.~~
- ~~_____ Fifteenth Street, on the west side, from a point 25 feet north of Grand Avenue to a point 60 feet north thereof, ten hour meters, 8:00 a.m. to 6:00 p.m.~~
- ~~_____ Fifteenth Street, on the west side, from a point 185 feet north of Grand Avenue to a point 46 feet north thereof, ten hour meters, 8:00 a.m. to 6:00 p.m.~~
- ~~_____ Fifteenth Street, on the east side, from a point 40 feet north of Grand Avenue to a point 85 feet north thereof, ten hour meters, 8:00 a.m. to 6:00 p.m.~~

~~Sec. 114.4000.01. Sixteenth Street—Locust Street to Fifteenth Street.~~

- ~~_____ Sixteenth Street, on the east side, from a point 100 feet north of Fifteenth Street to a point 95 feet north thereof, three hour meters, 8:00 a.m. to 6:00 p.m.~~
- ~~_____ Sixteenth Street, on the east side, from a point 25 feet north of Walnut Street to a point 95 feet north thereof, ten hour meters, 8:00 a.m. to 6:00 p.m.~~
- ~~_____ Sixteenth Street, on the east side, from a point 10 feet south of Locust Street to a point 95 feet south thereof, ten hour meters, 8:00 a.m. to 6:00 p.m.~~

~~Sec. 114.4001. Sixteenth Street—Grand Avenue to Ingersoll Avenue.~~

- ~~_____ Sixteenth Street, on the west side, from a point 30 feet north of Grand Avenue to a point 60 feet south of Ingersoll Avenue, ten hour meters, 8:00 a.m. to 6:00 p.m.~~
- ~~_____ Sixteenth Street, on the east side, from a point 50 feet north of Grand Avenue to a point 75 feet south of Ingersoll Avenue, ten hour meters, 8:00 a.m. to 6:00 p.m.~~

~~Sec. 114.4002. Seventeenth Street—Locust Street to Grand Avenue.~~

- ~~_____ Seventeenth Street, on the east side, from a point 65 feet north of Locust Street to a point 30 feet south of Grand Avenue, ten hour meters, 8:00 a.m. to 6:00 p.m.~~
- ~~_____ Seventeenth Street, on the west side, from a point 95 feet north of Locust Street to a point 95 feet south of Grand Avenue, four hour meters, 9:00 a.m. to 6:00 p.m.~~

~~Sec. 114.4002.01. Seventeenth Street—Grand Avenue to Ingersoll Avenue.~~

~~_____ Seventeenth Street, on the west side, from a point 45 feet south of Ingersoll Avenue to a point 100 feet south thereof, four hour meters, 9:00 a.m. to 6:00 p.m.~~

~~Sec. 114.4003. Eighteenth Street—Grand Avenue to Ingersoll Avenue.~~

~~_____ Eighteenth Street, on the east side, from a point 35 feet north of Grand Avenue to a point 70 feet north thereof, two hour meters, 8:00 a.m. to 6:00 p.m.~~

~~_____ Eighteenth Street, on the east side, from a point 105 feet north of Grand Avenue to Ingersoll Avenue, four hour meters, 8:00 a.m. to 6:00 p.m.~~

~~_____ Eighteenth Street, on the west side, from Grand Avenue to Ingersoll Avenue, ten hour meters, 8:00 a.m. to 6:00 p.m.~~

~~Sec. 114.4004. Center Street—Second Avenue to Third Street.~~

~~_____ Center Street, on the north side, from Second Avenue to Third Street, ten hour meters, 8:00 a.m. to 6:00 p.m.~~

~~_____ Center Street, on the south side, from Second Avenue to a point 40 feet east of Third Street, ten hour meters, 8:00 a.m. to 6:00 p.m.~~

~~Sec. 114.4005. Center Street—Fifth Avenue to Ninth Street.~~

~~_____ Center Street, on the north side, from Fifth Avenue to Sixth Avenue, ten hour meters, 8:00 a.m. to 6:00 p.m.~~

~~_____ Center Street, on the north side, from a point 100 feet west of Sixth Avenue to a point 20 feet east of Seventh Street, two hour meters, 9:00 a.m. to 4:00 p.m.~~

~~_____ Center Street, on the north side, from Seventh Street to a point 40 feet east of Eighth Street, ten hour meters, 8:00 a.m. to 6:00 p.m.~~

~~_____ Center Street, on the north side, from Eighth Street to a point 150 feet west thereof, ten hour meters, 8:00 a.m. to 6:00 p.m.~~

~~Sec. 114.4006. Cherry Street—Eleventh Street to Twelfth Street.~~

~~_____ Cherry Street, on the south side, from a point 40 feet west of Eleventh Street to a point 65 feet west thereof, ten hour meters, 8:00 a.m. to 6:00 p.m.~~

~~_____ Cherry Street, on the south side, from a point 205 feet west of Eleventh Street to Twelfth Street, ten hour meters, 8:00 a.m. to 6:00 p.m.~~

~~Sec. 114.4007. Reserved.~~

~~Sec. 114.4008. Chestnut Street—Ninth Street to Tenth Street.~~

~~_____ Chestnut Street, on the south side, from Ninth Street to Tenth Street, ten hour meters, 8:00 a.m. to 6:00 p.m.~~

~~Sec. 114.4008.05. Crocker Street—Fifth Avenue to Sixth Avenue.~~

~~_____ Crocker Street, on the north side, from a point 150 feet west of Fifth Avenue to Sixth Avenue, ten-hour meters, 8:00 a.m. to 6:00 p.m.~~

~~Sec. 114.4008.7. Crocker Street—Sixth Avenue to Seventh Street.~~

~~_____ Crocker Street, on the north side, from a point 25 feet west of Sixth Avenue to a point 115 feet east of Seventh Street, ten-hour meters, 8:00 a.m. to 6:00 p.m.~~

~~Sec. 114.4008.8. Crocker Street—Eighth Street to Seventh Street.~~

~~_____ Crocker Street, on the north side, from Eighth Street to Seventh Street, ten-hour meters, 8:00 a.m. to 6:00 p.m.~~

~~Sec. 114.4008.9. Crocker Street—Eighth Street to Ninth Street.~~

~~_____ Crocker Street, on the north side, from a point 50 feet east of Ninth Street, to Eighth Street, ten-hour meters, 8:00 a.m. to 6:00 p.m.~~

~~Sec. 114.4008.10. Falcon Drive—Mulberry Street to Thirteenth Street.~~

~~_____ Falcon Drive, on the east side, from a point 15 feet north of Mulberry Street to a point 25 feet north thereof, ten-hour meters, 8:00 a.m. to 6:00 p.m.~~

~~_____ Falcon Drive, on the east side, from a point 50 feet north of Mulberry Street to a point 25 feet north thereof, ten-hour meters, 8:00 a.m. to 6:00 p.m.~~

~~_____ Falcon Drive, on the west side, from a point 25 feet north of Mulberry Street to a point 120 feet north thereof, ten-hour meters, 8:00 a.m. to 6:00 p.m.~~

~~Sec. 114.4009. Grand Avenue—Tenth Street to Twelfth Street.~~

~~_____ Grand Avenue, on the north side, from a point 36 feet west of Tenth Street to a point 36 feet east of Eleventh Street, four-hour meters, 8:00 a.m. to 6:00 p.m.~~

~~_____ Grand Avenue, on the south side, from a point 20 feet west of Tenth Street to a point 50 feet west of Tenth Street, four-hour meters, 8:00 a.m. to 6:00 p.m.~~

~~_____ Grand Avenue, on the south side, four-hour meters 8:00 a.m. to 6:00 p.m.; meters G-1000 a/b, G-1004 and G-1012, in the 1000 block of Grand Avenue, are designated as handicapped parking spaces and are subject to the same prohibitions as are found in subsection 114.616(a) of this chapter.~~

~~_____ Grand Avenue, on the north side, from a point 43 feet west of Eleventh Street to a point 45 feet east of Twelfth Street, four-hour meters, 8:00 a.m. to 6:00 p.m.~~

~~_____ Grand Avenue, on the south side, from a point 110 feet west of Tenth Street to a point 145 feet west thereof, four-hour meters, 8:00 a.m. to 6:00 p.m.~~

~~_____ Grand Avenue, on the south side, from a point 280 feet west of Tenth Street to a point 200 feet west thereof, four-hour meters, 8:00 a.m. to 6:00 p.m.~~

~~Grand Avenue, on the south side, from a point 506 feet west of Tenth Street to a point 40 feet east of Twelfth Street, four hour meters 8:00 a.m. to 6:00 p.m.~~

~~Sec. 114-4010. Reserved.~~

~~Sec. 114-4011. Grand Avenue—Twelfth Street to Thirteenth Street.~~

~~Grand Avenue, on the south side, from Twelfth Street to Thirteenth Street, four hour meters, 8:00 a.m. to 6:00 p.m.~~

~~Grand Avenue, on the north side, from a point 40 feet west of Twelfth Street to a point 100 feet west thereof, four hour meters, 8:00 a.m. to 6:00 p.m.~~

~~Grand Avenue, on the north side, from a point 210 feet west of Twelfth Street to a point 40 feet west thereof, four hour meters, 8:00 a.m. to 6:00 p.m.; meter G-1207 is designated as handicapped parking space and is subject to the same prohibitions as are found in subsection 114-616(e) of this chapter.~~

~~Sec. 114-4012. Grand Avenue—Thirteenth Street to Fifteenth Street.~~

~~Grand Avenue, on the north side, from a point ten feet west of Fourteenth Street to a point 235 feet west thereof, four hour meters, 8:00 a.m. to 4:00 p.m.~~

~~Grand Avenue, on the north side, from a point 96 feet east of Fifteenth Street to a point 22 feet east thereof, four hour meters, 8:00 a.m. to 4:00 p.m.~~

~~Grand Avenue, on the north side, from a point 45 feet east of Fourteenth Street to a point 190 feet east thereof, ten hour meters, 8:00 a.m. to 6:00 p.m.~~

~~Grand Avenue, on the north side, from a point 280 feet east of Fourteenth Street to a point 66 feet east thereof, four hour meters 8:00 a.m. to 6:00 p.m.~~

~~Grand Avenue, on the south side, from a point 300 feet west of Thirteenth Street to a point 70 feet west thereof, ten hour meters, 8:00 a.m. to 6:00 p.m.; meter G-1324 and G-1326 are designated as handicapped parking spaces and are subject to the same prohibitions as are found in subsection 114-616(a) of this chapter.~~

~~Grand Avenue, on the south side, from a point 20 feet west of Thirteenth Street to a point 33 feet east of Fifteenth Street, ten hour meters, 8:00 a.m. to 6:00 p.m.~~

~~Sec. 114-4013. Reserved.~~

~~Sec. 114-4013.01. Grand Avenue—Fifteenth Street to Sixteenth Street.~~

~~Grand Avenue, on the south side, from Fifteenth Street to a point 270 feet west of Fifteenth Street, four hour meters, 8:00 a.m. to 6:00 p.m.~~

~~Grand Avenue, on the north side, from a point 30 feet west of Fifteenth Street to a point 35 feet east of Sixteenth Street, ten hour meters, 8:00 a.m. to 6:00 p.m.~~

~~Sec. 114-4014. Grand Avenue—Sixteenth Street to Seventeenth Street.~~

~~Grand Avenue, on the south side, from Sixteenth Street to a point 25 feet east of Seventeenth Street, four hour meters, 8:00 a.m. to 4:00 p.m.~~

~~_____Grand Avenue, on the north side, from a point 30 feet west of Sixteenth Street to a point 150 feet west thereof, ten hour meters, 8:00 a.m. to 6:00 p.m.~~

~~Sec. 114-4015. Grand Avenue--Seventeenth Street to Eighteenth Street.~~

~~_____Grand Avenue, on the north side, from a point 30 feet west of Seventeenth Street to a point 300 feet west thereof, four hour meters, 9:00 a.m. to 4:00 p.m.~~

~~Sec. 114-4016. High Street--Tenth Street to Eleventh Street.~~

~~_____High Street, on the south side, from Tenth Street to Eleventh Street, ten hour meters, 8:00 a.m. to 6:00 p.m.~~

~~_____High Street, on the north side, from a point 25 feet west of Tenth Street to a point 230 feet west thereof, ten hour meters, 8:00 a.m. to 6:00 p.m.~~

~~_____High Street, on the north side, from a point 325 feet west of Tenth Street to a point 20 feet east of Twelfth Street, ten hour meters, 8:00 a.m. to 6:00 p.m.~~

~~_____High Street, on the north side, parking meter H-1000 A/B, a ten-hour double meter, 8:00 a.m. to 6:00 p.m., are designated as handicapped parking spaces and are subject to the same prohibition as is found in section 114-616(a) of this code.~~

~~_____High Street, on the south side, parking meter H-1001 A/B, a ten-hour double meter, 8:00 a.m. to 6:00 p.m., are designated as handicapped parking spaces and are subject to the same prohibition as is found in section 114-616(a) of this code.~~

~~Sec. 114-4017. High Street--Eleventh Street to Twelfth Street.~~

~~_____High Street, on the south side, from a point 90 feet west of Eleventh Street to a point 25 feet east of Twelfth Street, ten hour meters, 8:00 a.m. to 6:00 p.m.~~

~~Sec. 114-4018. High Street--Twelfth Street to Fourteenth Street.~~

~~_____High Street, on the north side, from a point 40 feet west of Twelfth Street to a point 200 feet west thereof, ten hour meters, 8:00 a.m. to 6:00 p.m.~~

~~_____High Street, on the north side, from a point 315 feet west of Twelfth Street to a point 250 feet west thereof, ten hour meters, 8:00 a.m. to 6:00 p.m.~~

~~Sec. 114-4019. Reserved.~~

~~Sec. 114-4020. Reserved.~~

~~Sec. 114-4021. Reserved.~~

~~Sec. 114-4022. Reserved.~~

~~Sec. 114-4023. Reserved.~~

~~Sec. 114-4024. Reserved.~~

~~Sec. 114-4025. Locust Street—Tenth Street to Twelfth Street.~~

~~_____ Locust Street, on the south side, from a point 30 feet west of Tenth Street to a point 110 feet west thereof, two-hour meters, 9:00 a.m. to 4:00 p.m.~~

~~_____ Locust Street, on the south side, from a point 215 feet west of Tenth Street to a point 30 feet east of Twelfth Street, two-hour meters, 9:00 a.m. to 4:00 p.m.~~

~~_____ Locust Street, on the north side, from a point 40 feet west of Tenth Street to a point 80 feet west thereof, two-hour meters, 6:00 a.m. to 6:00 p.m.~~

~~_____ Locust Street, on the north side, parking meter L-1001, two-hour meter, 8:00 a.m. to 6:00 p.m., is designated a handicapped parking space and is subject to the same prohibition as is found in subsection 114-616(a) of this chapter.~~

~~_____ Locust Street, on the north side, from a point 145 feet west of Tenth Street to Twelfth Street, two-hour meters, 6:00 a.m. to 8:00 p.m.~~

~~_____ Locust Street, on the north side, parking meter L-1009, two-hour meter, 8:00 a.m. to 6:00 p.m., is designated a handicapped parking space and is subject to the same prohibition as is found in subsection 114-616(a) of this chapter.~~

~~Sec. 114-4026. Reserved.~~

~~Sec. 114-4027. Locust Street—Twelfth Street to Thirteenth Street.~~

~~_____ Locust Street, on the south side, from Twelfth Street to a point 109 feet west thereof, four-hour meters, 9:00 a.m. to 6:00 p.m.~~

~~_____ Locust Street, on the south side, from a point 200 feet west of Twelfth Street to Thirteenth Street, four-hour meters, 9:00 a.m. to 6:00 p.m.~~

~~_____ Locust Street, on the north side, from a point 20 feet west of Twelfth Street to a point 25 feet east of Thirteenth Street, four-hour meters, 8:00 a.m. to 6:00 p.m.~~

~~Sec. 114-4028. Locust Street—Thirteenth Street to Fifteenth Street.~~

~~_____ Locust Street, on the south side, from a point 70 feet west of Thirteenth Street to a point 500 feet west thereof, two-hour meters, 9:00 a.m. to 6:00 p.m.~~

~~_____ Locust Street, on the south side, from a point 550 feet west of Thirteenth Street to a point 15 feet east of Fifteenth Street, four-hour meters, 9:00 a.m. to 6:00 p.m.~~

~~_____ Locust Street, on the north side, from a point 20 feet west of Thirteenth Street to a point 20 feet east of Fifteenth Street, four-hour meters, 8:00 a.m. to 6:00 p.m.~~

~~Sec. 114-4029. Reserved.~~

~~Sec. 114-4030. Reserved.~~

~~Sec. 114-4031. Mulberry Street—Eleventh Street to Twelfth Street.~~

~~_____ Mulberry Street, on the south side, from Eleventh Street to a point 50 feet east of Twelfth Street, ten-hour meters, 8:00 a.m. to 6:00 p.m.~~

~~_____ Mulberry Street, on the north side, from a point 35 feet east of Twelfth Street to a point 220 feet east thereof, ten hour meters, 8:00 a.m. to 6:00 p.m.~~

~~Sec. 114 4032. Mulberry Street—Twelfth Street to Thirteenth Street.~~

~~_____ Mulberry Street, on the north side, from a point 25 feet west of Twelfth Street to Thirteenth Street, ten hour meters, 8:00 a.m. to 6:00 p.m.~~

~~Sec. 114 4032.01. Mulberry Street—Thirteenth Street to Fifteenth Street.~~

~~_____ Mulberry Street, on the south side, from a point 300 feet west of Thirteenth Street to a point 115 feet west thereof, ten hour meters, 8:00 a.m. to 6:00 p.m.~~

~~_____ Mulberry Street, on the south side, from a point 465 feet west of Thirteenth Street to a point 190 feet west thereof, ten hour meters, 8:00 a.m. to 6:00 p.m.~~

~~_____ Mulberry Street, on the south side, from a point 700 feet west of Thirteenth Street to a point 125 feet west thereof, ten hour meters, 8:00 a.m. to 6:00 p.m.~~

~~_____ Mulberry Street, on the north side, from a point 20 feet east of Falcon Drive to a point 250 feet east thereof, ten hour meters, 8:00 a.m. to 6:00 p.m.~~

~~Sec. 114 4033. Park Street—Second Avenue to Fourth Street.~~

~~_____ Park Street, on the south side, from Second Avenue to Third Street, ten hour meters, 8:00 a.m. to 6:00 p.m.~~

~~_____ Park Street, on the north side, from Second Avenue to Third Street, ten hour meters, 8:00 a.m. to 6:00 p.m.~~

~~_____ Park Street, on the south side, from Third Street to a point 30 feet east of Fourth Street, ten hour meters, 9:00 a.m. to 6:00 p.m.~~

~~Sec. 114 4034. Park Street—Fourth Street to Fifth Avenue.~~

~~_____ Park Street, on the south side, from a point 60 feet west of Fourth Street to Fifth Avenue, ten hour meters, 8:00 a.m. to 6:00 p.m.~~

~~Sec. 114 4035. Park Street—Fifth Avenue to Sixth Avenue.~~

~~_____ Park Street, on the south side, from Fifth Avenue to Sixth Avenue, four hour meters, 8:00 a.m. to 6:00 p.m.~~

~~Sec. 114 4035.01. Park Street—Sixth Avenue to Seventh Street.~~

~~_____ Park Street, on the south side, from Sixth Avenue to Seventh Street, four hour meters, 8:00 a.m. to 6:00 p.m.~~

~~Sec. 114-4036. Park Street—Seventh Street to Eighth Street.~~

~~——— Park Street, on the north side, from Seventh Street to Eighth Street, ten-hour meters, 8:00 a.m. to 6:00 p.m.~~

~~Sec. 114-4036.01. Pleasant Street—Tenth Street to Callanan Drive.~~

~~——— Pleasant Street on the north side, from a point 85 feet west of Tenth Street to a point 415 feet west thereof, ten-hour meters, 8:00 a.m. to 6:00 p.m.~~

~~——— Pleasant Street, on the south side, from a point 140 feet west of Tenth Street to a point 90 feet west thereof, ten-hour meters, 8:00 a.m. to 6:00 p.m.~~

~~Sec. 114-4037. Reserved.~~

~~Sec. 114-4038. Walnut Street—Eleventh Street to Twelfth Street.~~

~~——— Walnut Street, on the south side, from a point 150 feet east of Twelfth Street to a point 210 feet east thereof, four-hour meters, 8:00 a.m. to 6:00 p.m.~~

~~——— Walnut Street, on the north side, from Eleventh Street to a point 25 feet east of Twelfth Street, four-hour meters, 8:00 a.m. to 6:00 p.m.~~

~~Sec. 114-4039. Walnut Street—Twelfth Street to Thirteenth Street.~~

~~——— Walnut Street, on the south side, from Twelfth Street to a point 100 feet east of Thirteenth Street, two-hour meters, 8:00 a.m. to 6:00 p.m.~~

~~——— Walnut Street, on the north side, from Twelfth Street to Thirteenth Street, ten-hour meters, 8:00 a.m. to 6:00 p.m.~~

~~Sec. 114-4040. Walnut Street—Thirteenth Street to Fifteenth Street.~~

~~——— Walnut Street, on the south side, from a point 20 feet west of Thirteenth Street to a point 230 feet west thereof, two-hour meters, 8:00 a.m. to 6:00 p.m.~~

~~——— Walnut Street, on the south side, from 320 feet west of Thirteenth Street to a point 20 feet east of Fourteenth Street, two-hour meters, 8:00 a.m. to 6:00 p.m.~~

~~——— Walnut Street, on the south side, from a point 10 feet west of Fourteenth Street to a point 170 feet west thereof, ten-hour meters, 8:00 a.m. to 6:00 p.m.~~

~~——— Walnut Street, on the south side, from a point 225 feet west of Fourteenth Street to a point 20 feet east of Fifteenth Street, ten-hour meters, 8:00 a.m. to 6:00 p.m.~~

~~——— Walnut Street, on the north side, from Thirteenth Street to a point 45 feet west thereof, four-hour meters, 8:00 a.m. to 6:00 p.m.~~

~~——— Walnut Street, on the north side, from a point 70 feet west of Thirteenth Street to a point 70 feet west thereof, four-hour meters, 8:00 a.m. to 6:00 p.m.~~

~~——— Walnut Street, on the north side, from a point 205 feet west of Thirteenth Street to Fourteenth Street, four-hour meters, 8:00 a.m. to 6:00 p.m.~~

~~——— Walnut Street, on the north side, from a point 90 feet west of Fourteenth Street to a point 100 feet west thereof, four-hour meters, 8:00 a.m. to 6:00 p.m.~~

~~Walnut Street, on the north side, from a point 230 feet west of Fourteenth Street to a point 95 feet east of Fifteenth Street, four hour meters, 8:00 a.m. to 6:00 p.m.~~
~~Walnut Street, on the north side, from a point 25 feet east of Fifteenth Street to a point 20 feet east thereof, four hour meters, 8:00 a.m. to 6:00 p.m.~~

~~Sec. 114-4041. Walnut Street-Fifteenth Street to Sixteenth Street.~~

~~Walnut Street, on the north side, from a point 15 feet west of Fifteenth Street to a point 60 feet west thereof, three hour meters, 8:00 a.m. to 6:00 p.m.~~
~~Walnut Street, on the south side, from a point 20 feet west of Fifteenth Street to a point 45 feet west thereof, three hour meters, 8:00 a.m. to 6:00 p.m.~~
~~Walnut Street, on the south side, parking meter W-1518, is designated as handicapped parking space and is subject to the same prohibition as is found in subsection 114-616(a) of this chapter.~~
~~Walnut Street, on the south side, from a point 20 feet east of Sixteenth Street to a point 180 feet east thereof, three hour meters, 8:00 a.m. to 6:00 p.m.~~

~~Sec. 114-4041.01. Watson Powell Jr Way-Second Avenue to Third Street.~~

~~Watson Powell Jr Way, on the south side, from Second Avenue to Third Street, four hour meters, 8:00 a.m. to 6:00 p.m.~~
~~Watson Powell Jr Way, on the north side, from Second Avenue to Third Street, four hour meters, 8:00 a.m. to 6:00 p.m.~~

~~Sec. 114-4041.02. Watson Powell Jr Way-Third Street to Fourth Street.~~

~~Watson Powell Jr Way, on the south side, from a point 200 feet west of Third Street to Fourth Street, four hour meters, 9:00 a.m. to 4:00 p.m.~~
~~Watson Powell Jr Way, on the north side, from Third Street to a point 106 feet west thereof, four hour meters, 8:00 a.m. to 6:00 p.m.~~
~~Watson Powell Jr Way, on the north side, from Fourth Street to a point 145 feet east thereof, four hour meters, 8:00 a.m. to 6:00 p.m.~~

~~Sec. 114-4041.03. Watson Powell Jr Way-Fourth Street to Fifth Avenue.~~

~~Watson Powell Jr Way, on the south side, from a point 30 feet west of Fourth Street to a point 95 feet west thereof, four hour meters, 8:00 a.m. to 4:00 p.m.~~
~~Watson Powell Jr Way, on the south side, from a point 208 feet east of Fifth Avenue to a point 23 feet east thereof, four hour meters, 8:00 a.m. to 4:00 p.m.~~
~~Watson Powell Jr Way, on the north side, from Fourth Street to Fifth Avenue, four hour meters, 8:00 a.m. to 6:00 p.m.~~

~~Watson Powell Jr Way, on the south side, parking meters WP-400 and WP-408, four hour meters, 8:00 a.m. to 4:00 p.m., are designated as handicapped parking spaces and are subject to the same prohibition as is found in subsection 114-616(a) of this chapter.~~

~~Sec. 114.4041.04. Watson Powell Jr Way—Fifth Avenue to Sixth Avenue.~~

~~_____ Watson Powell Jr Way, on the south side, from a point 175 feet west of Fifth Avenue to Sixth Avenue, four hour meters, 8:00 a.m. to 6:00 p.m.~~

~~Sec. 114.4041.05. Watson Powell Jr Way—Sixth Avenue to Seventh Street.~~

~~_____ Watson Powell Jr Way, on the south side, from a point 25 feet west of Sixth Avenue to a point 25 feet east of Seventh Street, four hour meters, 8:00 a.m. to 6:00 p.m.~~

~~_____ Watson Powell Jr Way, on the north side, from a point 75 feet west of Sixth Avenue to Seventh Street, four hour meters, 8:00 a.m. to 6:00 p.m.~~

~~_____ Watson Powell Jr Way, on the north side, parking meters WP-611 and WP-613, four hour meters, 8:00 a.m. to 6:00 p.m., are designated handicapped parking spaces and are subject to the same prohibition as is found in subsection 114.616(a) of this chapter.~~

~~Sec. 114.4042. Woodland Avenue—Tenth Street to Twelfth Street.~~

~~_____ Woodland Avenue, on the south side, from a point 40 feet west of Tenth Street to a point 355 feet west thereof, ten hour meters, 8:00 a.m. to 6:00 p.m.~~

~~_____ Woodland Avenue, on the north side, from a point 115 feet west of Tenth Street to a point 140 feet west thereof, ten hour meters, 8:00 a.m. to 6:00 p.m.~~

~~_____ Woodland Avenue, on the north side, parking meter WD-1001, a ten hour meter, 8:00 a.m. to 6:00 p.m., is designated a handicapped parking space and is subject to the same prohibition as is found in subsection 114.616(a) of this chapter.~~

~~_____ Woodland Avenue, on the south side, parking meter WD-1006, a ten hour meter, 8:00 a.m. to 6:00 p.m., is designated a handicapped parking space and is subject to the same prohibition as is found in subsection 114.616(a) of this chapter.~~

~~_____ Woodland Avenue, on the north side, from a point 475 feet west of Tenth Street to Twelfth Street, ten hour meters, 8:00 a.m. to 6:00 p.m.~~

~~_____ Woodland Avenue, on the south side, from a point 520 feet west of Tenth Street to a point 30 feet east of Twelfth Street, ten hour meters, 8:00 a.m. to 6:00 p.m.~~

~~_____ Woodland Avenue, on the north side, from Twelfth Street to a point 125 feet east thereof, ten hour meters, 8:00 a.m. to 6:00 p.m.~~

~~Sec. 114.4043. Woodland Avenue—Twelfth Street to Fourteenth Place.~~

~~_____ Woodland Avenue, on the south side, from a point 50 feet west of Twelfth Street to a point 95 feet west thereof, ten hour meters, 8:00 a.m. to 6:00 p.m.~~

~~_____ Woodland Avenue, on the north side, from Twelfth Street to a point 150 feet west thereof, ten hour meters, 8:00 a.m. to 6:00 p.m.~~

~~_____ Woodland Avenue, on the south side, from a point 225 feet west of Twelfth Street to Fourteenth Street, ten hour meters, 8:00 a.m. to 6:00 p.m.~~

~~_____ Woodland Avenue, on the north side, from a point 305 feet west of Twelfth Street to Fourteenth Street, ten hour meters, 8:00 a.m. to 6:00 p.m.~~

~~_____ Woodland Avenue, on the south side, from a point 55 feet west of Fourteenth Street to Fourteenth Place, four hour meters, 8:00 a.m. to 6:00 p.m.~~

36

~~Secs. 114-4044-114-4070. Reserved.~~

Subdivision IV. Time Zones in District No. III

~~Sec. 114-4071. Designated.~~

~~As provided in and in accordance with division 4 of article XIII of this chapter, the areas described in the following sections of this division are designated parking meter time zones for parking meter district no. III. No vehicle shall be parked in violation of such division 4 of article XIII of this chapter or this division.~~

~~Sec. 114-4072. Reserved.~~

~~Sec. 114-4073. Reserved.~~

~~Sec. 114-4074. Reserved.~~

~~Sec. 114-4075. Reserved.~~

~~Sec. 114-4076. East First Street East Vine Street to East Court Avenue.~~

~~East First Street, on the east side, from a point 20 feet south of East Court Avenue to a point 25 feet south thereof, parking meter E1-101, two hour meter, 8:00 a.m. to 6:00 p.m., is designated as handicapped parking space and is subject to the same prohibition as is found in subsection 114-616(a) of this chapter.~~

~~Sec. 114-4077. Reserved.~~

~~Sec. 114-4078. East Second Street East Walnut Street to East Locust Street.~~

~~East Second Street, on the east side, from East Walnut Street to 110 feet north thereof, four hour meters, 8:00 a.m. to 6:00 p.m.~~

~~East Second Street, on the east side, from 140 feet north of East Walnut Street to 50 feet north thereof, four hour meters, 8:00 a.m. to 6:00 p.m.~~

~~East Second Street, on the east side, from 220 feet north of East Walnut Street to East Locust Street, four hour meters, 8:00 a.m. to 6:00 p.m.~~

~~East Second Street, on the east side, parking meter E2-315, four hour meter, is designated as a handicapped parking space and is subject to the same prohibition as is found in subsection 114-616(a) of this chapter.~~

~~Sec. 114-4078.1. East Second Street East Locust Street to East Grand Avenue.~~

~~East Second Street, on the east side, from a point 30 feet north of East Locust Street to a point 20 feet north thereof, thirty minute meter first fifteen minutes free, 8:00 a.m. to 6:00 p.m.~~

~~East Second Street, on the east side from a point 50 feet north of East Loquist Street to a point 110 feet north thereof, two hour meters, 8:00 a.m. to 6:00 p.m.~~

~~Sec. 114.4079. East Second Street East Court Avenue to East Walnut Street.~~

~~East Second Street, on the east side, from a point 30 feet north of East Court Avenue to a point 135 feet north thereof, four hour meters, 8:00 a.m. to 6:00 p.m.~~

~~East Second Street, on the east side, from a point 20 feet south of East Walnut Street to a point 25 feet south thereof, four hour meters, 8:00 a.m. to 6:00 p.m.~~

~~East Second Street, on the east side, from a point 205 feet north of East Court Avenue to a point 70 feet south of East Walnut Street, four hour meters, 8:00 a.m. to 6:00 p.m.~~

~~East Second Street, on the east side, parking meter E2-201, ten hour meter, 8:00 a.m. to 6:00 p.m., is designated as handicapped parking spaces and is subject to the same prohibition as is found in subsection 114.616(a) of this chapter.~~

~~Sec. 114.4080. East Third Street East Court Avenue to East Loquist Street.~~

~~East Third Street, on the west side, from East Walnut Street to East Loquist Street, four hour meters, 8:00 a.m. to 6:00 p.m.~~

~~East Third Street, on the east side, from East Walnut Street to East Loquist Street, four hour meters, 8:00 a.m. to 6:00 p.m.~~

~~East Third Street, on the west side, from a point 16 feet north of East Court Avenue to a point 95 feet north thereof, ten hour meters, 8:00 a.m. to 6:00 p.m.~~

~~East Third Street, on the west side, from a point 14 feet south of East Walnut Street to a point 76 feet south thereof, ten hour meters, 8:00 a.m. to 6:00 p.m.~~

~~East Third Street, on the east side, from a point 17 feet south of East Walnut Street to a point 40 feet south thereof, four hour meters, 8:00 a.m. to 6:00 p.m.~~

~~East Third Street, on the east side, from a point 158 feet south of East Walnut Street to a point 88 feet south thereof, four hour meters, 8:00 a.m. to 6:00 p.m.~~

~~East Third Street, on the east side, from a point 19 feet north of East Court Avenue to a point 84 feet north thereof, four hour meters, 8:00 a.m. to 6:00 p.m.~~

~~East Third Street, on the west side, from a point 285 feet south of East Walnut Street to a point 24 feet south thereof, four hour meters, 8:00 a.m. to 6:00 p.m.~~

~~Sec. 114.4080.01. East Third Street East Market Street to East Court Avenue.~~

~~East Third Street, on the west side, from a point 15 feet south of East Court Avenue to a point 115 south thereof, ten hour meters, 8:00 a.m. to 6:00 p.m.~~

~~East Third Street, on the west side, from a point 185 feet south of East Court Avenue to a point 40 feet south thereof, ten hour meters, 8:00 a.m. to 6:00 p.m.~~

~~East Third Street, on the east side, from a point 30 feet south of East Court Avenue to a point 140 feet south thereof, four hour meters, 8:00 a.m. to 6:00 p.m.~~

~~East Third Street, on the west side, from a point 320 feet south of East Court Avenue, to a point 125 feet south thereof, four hour meters, 8:00 a.m. to 6:00 p.m.~~

~~East Third Street, on the west side, from a point 710 feet south of East Court Avenue to a point 90 feet south thereof, ten hour meters, 8:00 a.m. to 6:00 p.m.~~

~~_____ East Third Street, on the east side, from a point 545 feet south of East Court Avenue to a point 190 feet south thereof, ten-hour meters, 8:00 a.m. to 6:00 p.m.~~

~~Sec. 114.4081. East Fourth Street– East Walnut Street to Des Moines Street.~~

~~_____ East Fourth Street, on the west side, from a point 50 feet north of East Walnut Street to East Locust Street, four-hour meters, 8:00 a.m. to 6:00 p.m.~~

~~_____ East Fourth Street, on the east side, from East Walnut Street to East Locust Street, four-hour meters, 8:00 a.m. to 6:00 p.m.~~

~~_____ East Fourth Street, on the west side, parking meter E4-320, four-hour meter, is designated as a handicapped parking space and is subject to the same prohibition as is found in subsection 114.616(a) of this chapter.~~

~~_____ East Fourth Street, on the west side, from a point 30 feet north of East Locust Street to a point 70 feet north thereof, two-hour meters, 8:00 a.m. to 6:00 p.m.~~

~~_____ East Fourth Street, on the west side, from a point 140 feet north of East Locust Street to a point 25 feet south of East Grand Avenue, two-hour meters, 8:00 a.m. to 6:00 p.m.~~

~~_____ East Fourth Street, on the east side, from a point 25 feet north of East Locust Street to a point 90 feet north thereof, two-hour meters, 8:00 a.m. to 6:00 p.m.~~

~~_____ East Fourth Street, on the west side, from a point fifty feet north of East Grand Avenue to a point 50 feet south of Des Moines Street, four-hour meters, 8:00 a.m. to 6:00 p.m.~~

~~_____ East Fourth Street, on the east side, from a point fifty feet north of East Grand Avenue to a point 50 feet south of Des Moines Street, four-hour meters, 8:00 a.m. to 6:00 p.m.~~

~~Sec. 114.4082. East Fourth Street– East Court Avenue to East Walnut Street.~~

~~_____ East Fourth Street, on the west side, from East Court Avenue to a point 75 feet south of East Walnut Street, ten-hour meters, 8:00 a.m. to 6:00 p.m.~~

~~_____ East Fourth Street, on the east side, from East Court Avenue to East Walnut Street, ten-hour meters, 8:00 a.m. to 6:00 p.m.~~

~~Sec. 114.4083. East Fifth Street– East Grand Avenue to Des Moines Street.~~

~~_____ East Fifth Street, on the west side, from a point 50 feet north of East Grand Avenue to a point 50 feet north thereof, ten-hour meters, 8:00 a.m. to 6:00 p.m.~~

~~_____ East Fifth Street, on the west side, from a point 130 feet north of East Grand Avenue to a point 100 feet south of Des Moines Street, ten-hour meters, 8:00 a.m. to 6:00 p.m.~~

~~_____ East Fifth Street, on the east side, from East Grand Avenue to a point 145 feet south of Des Moines Street, ten-hour meters, 8:00 a.m. to 6:00 p.m.~~

~~_____ East Fifth Street, on the west side, from Des Moines Street to a point 75 feet south thereof, ten-hour meters, 8:00 a.m. to 6:00 p.m.~~

~~_____ East Fifth Street, on the east side, E5-511 ten-hour meter, 8:00 a.m. to 6:00 p.m., is designated a handicapped parking meter and is subject to the same prohibition as is found in section 114.616(a) of this chapter.~~

~~Sec. 114 4084. East Fifth Street—East Locust Street to East Grand Avenue.~~

- ~~_____ East Fifth Street, on the west side, from a point 25 feet north of East Locust Street to East Grand Avenue, four hour meters, 8:00 a.m. to 6:00 p.m.~~
- ~~_____ East Fifth Street, on the west side, E5 400 and E5 418 four hour meters, 8:00 a.m. to 6:00 p.m., are designated a handicapped parking meters and are subject to the same prohibition as are found in section 114-616(a) of this chapter.~~
- ~~_____ East Fifth Street, on the east side, from a point 25 feet north of East Locust Street to a point 70 feet north thereof, four hour meters, 8:00 a.m. to 6:00 p.m.~~
- ~~_____ East Fifth Street, on the east side, from a point 40 feet south of East Grand Avenue to a point 100 feet south thereof, four hour meters, 8:00 a.m. to 6:00 p.m.~~

~~Sec. 114 4085. East Fifth Street—East Walnut Street to East Locust Street.~~

- ~~_____ East Fifth Street, on the west side, parking meter E5 324, four hour meter, 8:00 a.m. to 6:00 p.m., is designated a handicapped parking space and is subject to the same prohibition as is found in subsection 114-616(a) of this chapter.~~
- ~~_____ East Fifth Street, on the east side, from East Walnut Street to a point 95 feet north thereof, four hour meters, 8:00 a.m. to 6:00 p.m.~~
- ~~_____ East Fifth Street, on the east side, from a point 110 feet north of Walnut Street to a point 225 feet north thereof, four hour meters, 8:00 a.m. to 6:00 p.m.~~
- ~~_____ East Fifth Street, on the west side, from a point 25 feet south of East Locust Street to a point 40 feet south thereof, four hour meters, 8:00 a.m. to 6:00 p.m.~~
- ~~_____ East Fifth Street, on the west side, from a point 125 feet south of East Locust Street to East Walnut Street, four hour meters, 8:00 a.m. to 6:00 p.m.~~
- ~~_____ East Fifth Street, on the east side, parking meter E5 317, four hour meter, 8:00 a.m. to 6:00 p.m. is designated a handicapped parking space and is subject to the same prohibition as is found in subsection 114-616(a) of this chapter.~~

~~Sec. 114 4086. East Sixth Street—East Grand Avenue to Des Moines Street.~~

- ~~_____ East Sixth Street, on the west side, from a point 50 feet north of East Grand Avenue to a point 115 feet north thereof, four hour meters, 9:00 a.m. to 6:00 p.m.~~
- ~~_____ East Sixth Street, on the west side, from a point 165 feet north of East Grand Avenue to Des Moines Street, four hour meters, 8:00 a.m. to 6:00 p.m.~~
- ~~_____ East Sixth Street, on the east side, from East Grand Avenue to a point 60 feet north thereof, four hour meters, 8:00 a.m. to 6:00 p.m.~~
- ~~_____ East Sixth Street, on the east side, from a point 110 feet north of East Grand Avenue Des Moines Street, four hour meters, 8:00 a.m. to 6:00 p.m.~~

~~Sec. 114 4086.01. East Sixth Street—East Locust Street to East Grand Avenue.~~

- ~~_____ East Sixth Street, on the west side, from a point 20 feet south of East Grand Avenue to a point 188 feet south thereof, three hour meters, 8:00 a.m. to 6:00 p.m.~~

~~Sec. 114-4087. East Sixth Street–East Walnut Street to East Locust Street.~~

- ~~—East Sixth Street, on the west side, from a point 135 feet north of East Walnut Street to a point 25 feet south of East Locust Street, four hour meters, 8:00 a.m. to 6:00 p.m.~~
- ~~—East Sixth Street, on the east side, from a point 20 feet south of East Locust Street to a point 155 feet north of East Walnut Street, four hour meters, 8:00 a.m. to 6:00 p.m.~~

~~Sec. 114-4088. East Seventh Street–East Walnut Street to East Locust Street.~~

- ~~—East Seventh Street, on the west side, from East Walnut Street to East Locust Street, ten hour meters, 8:00 a.m. to 6:00 p.m.~~
- ~~—East Seventh Street, on the east side, from a point 80 feet north of East Walnut Street to East Locust Street, ten hour meters, 8:00 a.m. to 6:00 p.m.~~
- ~~—East Seventh Street, on the east side, from a point 140 feet north of East Walnut Street to East Locust Street, ten hour meters, 8:00 a.m. to 6:00 p.m.~~
- ~~—East Seventh Street, on the east side, parking meter E7-301, ten hour meter, 8:00 a.m. to 6:00 p.m., is designated a handicapped parking space and is subject to the same prohibition as is found in subsection 114-616(a) of this chapter.~~

~~Sec. 114-4089. East Seventh Street–East Court Avenue to East Walnut Street.~~

- ~~—East Seventh Street, on the west side, from East Court Avenue to a point 160 feet north thereof, ten hour meters, 8:00 a.m. to 6:00 p.m.~~
- ~~—East Seventh Street, on the west side, from a point 200 feet north of East Court Avenue to East Walnut Street, ten hour meters, 8:00 a.m. to 6:00 p.m.~~

~~Sec. 114-4090. East Court Avenue–Water Street to East First Street.~~

- ~~—East Court Avenue, on the south side, from Water Street to a point 330 feet west of East First Street, ten hour meters, 8:00 a.m. to 6:00 p.m.~~
- ~~—East Court Avenue, on the north side, from a point 140 feet east of Water Street to a point 305 feet west of East First Street, ten hour meters, 8:00 a.m. to 6:00 p.m.~~

~~Sec. 114-4091. Reserved.~~

~~Sec. 114-4092. East Court Avenue–East Second Street to East Sixth Street.~~

- ~~—East Court Avenue, on the south side, from East Second Street to East Third Street, four hour meters, 8:00 a.m. to 6:00 p.m.~~
- ~~—East Court Avenue, on the north side, from East Second Street to a point 75 feet west of East Third Street, four hour meters, 8:00 a.m. to 6:00 p.m.~~
- ~~—East Court Avenue, on the south side, from East Third Street to a point 145 feet east thereof, four hour meters, 8:00 a.m. to 6:00 p.m.~~
- ~~—East Court Avenue, on the south side, from East Fourth Street to a point 205 feet east thereof, ten hour meters, 8:00 a.m. to 6:00 p.m.~~

~~East Court Avenue, on the south side, from a point 230 feet east of East Fourth Street to a point 50 feet west of East Fifth Street, ten-hour meters, 8:00 a.m. to 6:00 p.m.~~

~~East Court Avenue, on the south side, from East Fifth Street to East Sixth Street, ten-hour meters, 8:00 a.m. to 6:00 p.m.~~

~~East Court Avenue, on the north side, from East Fourth Street to East Sixth Street, ten-hour meters, 8:00 a.m. to 6:00 p.m.~~

~~Sec. 114.4093. Reserved.~~

~~Sec. 114.4094. Reserved.~~

~~Sec. 114.4095. Des Moines Street—Robert D Ray Drive to East Ninth Street.~~

~~Des Moines Street, on the south side, from a point 350 feet east of Robert D Ray Drive to a point 50 feet west of East Fourth Street, four-hour meters, 8:00 a.m. to 6:00 p.m.~~

~~Des Moines Street, on the south side, from a point 50 feet east of East Fourth Street to a point 50 feet west of East Fifth Street, ten-hour meters, 8:00 a.m. to 6:00 p.m.~~

~~Des Moines Street, on the south side, from a point 55 feet east of East Fifth Street to a point 70 feet west of East Sixth Street, ten-hour meters, 8:00 a.m. to 6:00 p.m.~~

~~Des Moines Street, on the south side, from a point 60 feet east of East Sixth Street to a point 150 feet east thereof, ten-hour meters, 8:00 a.m. to 6:00 p.m.~~

~~Des Moines Street, on the south side, from a point 270 feet east of East Sixth Street to a point 40 feet east thereof, ten-hour meters, 8:00 a.m. to 6:00 p.m.~~

~~Sec. 114.4096. East Grand Avenue—Des Moines River to Robert D Ray Drive.~~

~~East Grand Avenue, on the south side, from a point 330 feet east of Second Avenue to a point 200 feet west of Robert D Ray Drive, ten-hour meters, 8:00 a.m. to 6:00 p.m.~~

~~East Grand Avenue, on the north side, from a point 330 feet east of Second Avenue to a point 520 feet west of Robert D Ray Drive, ten-hour meters, 8:00 a.m. to 4:00 p.m., Monday through Friday.~~

~~East Grand Avenue, on the south side, on a point 70 feet west of Robert D Ray Drive, to a point 40 feet west thereof, ten-hour meters, 8:00 a.m. to 6:00 p.m. Parking meters BG-1 and BG-3 are designated handicapped parking spaces and are subject to the same prohibition as is found in subsection 114.616(a) of this chapter.~~

~~Sec. 114.4097. East Grand Avenue—Des Moines River Bridge to East Fourth Street.~~

~~East Grand Avenue, on the south side, from Des Moines River Bridge to a point 45 feet west of Robert D Ray Drive, two-hour meters, 8:00 a.m. to 6:00 p.m.~~

~~East Grand Avenue, on the south side, from a point 45 feet west of Robert D Ray Drive to a point 55 feet west thereof, parking meters EG-007a and EG-007b, two-hour meters, 8:00 a.m. to 6:00 p.m., are designated handicapped parking spaces and are subject to the same prohibition as is found in subsection 114.616(a) of this chapter.~~

~~East Grand Avenue, on the north side, from East Fourth Street to a point 505 feet east of Robert D Ray Drive, two-hour meters, 8:00 a.m. to 6:00 p.m.~~

~~—— East Grand Avenue, on the south side from a point 240 feet east of Robert D Ray Drive to a point 65 feet east thereof, four-hour meters, 8:00 a.m. to 6:00 p.m.~~

~~—— East Grand Avenue, on the south side, from a point 20 feet east of East Second Street to a point 180 feet east thereof, two-hour meters, 8:00 a.m. to 6:00 p.m.~~

~~—— East Grand Avenue, on the south side, from a point 290 feet east of East Second Street to a point 20 feet west of East Fourth Street, two-hour meters, 8:00 a.m. to 6:00 p.m.~~

~~—— East Grand Avenue, on the south side, from a point 20 feet east of East Fourth Street to a point 60 feet east thereof, two-hour meters, 8:00 a.m. to 6:00 p.m.~~

~~—— East Grand Avenue, on the south side, from a point 255 feet east of East Fourth Street to a point 50 feet east thereof, two-hour meters, 8:00 a.m. to 6:00 p.m.~~

~~—— East Grand Avenue, on the south side, from a point 320 feet east of East Fourth Street to a point 40 feet east thereof, two-hour meters, 8:00 a.m. to 6:00 p.m.~~

~~Sec. 114-4098. East Grand Avenue—East Fourth Street to East Fifth Street.~~

~~—— East Grand Avenue, on the north side, from a point 25 feet east of East Fourth Street to a point 215 feet east thereof, two-hour meters, 8:00 a.m. to 6:00 p.m.~~

~~—— East Grand Avenue, on the south side, from a point 25 feet west of East Fifth Street to a point 85 feet west thereof, two-hour meters, 8:00 a.m. to 6:00 p.m.~~

~~Sec. 114-4099. East Grand Avenue—East Fifth Street to East Sixth Street.~~

~~—— East Grand Avenue, on the north side, from a point 105 feet east of East Fifth Street East Sixth Street, two-hour meters, 8:00 a.m. to 6:00 p.m.~~

~~—— East Grand Avenue, on the south side, from a point 25 feet east of East Fifth Street to a point 135 feet east thereof, two-hour meters, 8:00 a.m. to 6:00 p.m.~~

~~—— East Grand Avenue, on the south side, from East Sixth Street to a point 70 feet west thereof, two-hour meters, 8:00 a.m. to 6:00 p.m.~~

~~Sec. 114-4100. East Grand Avenue—East Sixth Street to Pennsylvania Avenue.~~

~~—— East Grand Avenue, on the north side, from East Sixth Street to a point 60 feet east thereof, four-hour meters, 8:00 a.m. to 6:00 p.m.~~

~~—— East Grand Avenue, on the north side, from a point 110 feet east of East Sixth Street to a point 250 feet east thereof, four-hour meters, 8:00 a.m. to 6:00 p.m.~~

~~—— East Grand Avenue, on the north side, from a point 96 feet west of Pennsylvania Avenue to a point 94 feet west thereof, four-hour meters, 8:00 a.m. to 6:00 p.m. — East Grand Avenue, on the south side, parking meter EG-600 is designated a ten-hour meter, 8:00 a.m. to 6:00 p.m., and is designated a handicapped parking space and is subject to the same prohibitions as is found in section 114-616(a) of this Code.~~

~~Sec. 114-4101. Locust Street—Robert D Ray Drive to Second Avenue.~~

~~—— Locust Street, on the south side, from a point 75 feet west of Robert D Ray Drive to a point 600 feet west thereof, ten-hour meters, 8:00 a.m. to 6:00 p.m.~~

~~_____ Loceust Street, on the south side, parking meters BL-54 and BL-56 are designated ten-hour meters, 8:00 a.m. to 6:00 p.m., and are designated handicapped parking spaces subject to the same prohibition as is found in subsection 114-616(a) of this chapter.~~

~~_____ Loceust Street, on the north side, from Robert D Ray Drive to a point 700 feet west thereof, ten-hour meters, 8:00 a.m. to 6:00 p.m.~~

~~_____ Loceust Street, on the north side, parking meter BL-67 is designated a ten-hour meter, 8:00 a.m. to 6:00 p.m., and is designated a handicapped parking space and is subject to the same prohibition as is found in subsection 114-616(a) of this chapter.~~

~~_____ Loceust Street, on the north side, from a point 700 feet west of Robert D Ray Drive to a point 115 feet west thereof, two-hour meters, 8:00 a.m. to 6:00 p.m.~~

~~_____ Loceust Street, on the south side, from a point 700 feet west of Robert D Ray Drive to a point 214 feet east of Second Avenue, two-hour meters, 8:00 a.m. to 6:00 p.m.~~

~~_____ Loceust Street, on the south side, from a point 175 feet east of Second Avenue to a point 50 feet east of Second Avenue, two-hour meters, 8:00 a.m. to 6:00 p.m.~~

~~Sec. 114-4102. East Loceust Street—Robert D Ray Drive to East Second Street.~~

~~_____ East Loceust Street, on the north side, from Robert D Ray Drive to East Second Street, four-hour meters, 8:00 a.m. to 6:00 p.m.~~

~~Sec. 114-4103. East Loceust Street—East Second Street to East Third Street.~~

~~_____ East Loceust Street, on the south side, from 140 feet east of East Second Street to East Third Street, two-hour meters, 8:00 a.m. to 6:00 p.m.~~

~~_____ East Loceust Street, on the north side, from East Second Street to East Third Street, two-hour meters, 8:00 a.m. to 6:00 p.m.~~

~~Sec. 114-4104. East Loceust Street—East Third Street to East Fourth Street.~~

~~_____ East Loceust Street, on the south side, from East Third Street to East Fourth Street, two-hour meters, 8:00 a.m. to 6:00 p.m.~~

~~_____ East Loceust Street, on the south side, parking meter EL-311, two-hour meter, is designated as a handicapped parking space and is subject to the same prohibition as is found in subsection 114-616(a) of this chapter.~~

~~_____ East Loceust Street, on the north side, from East Third Street to a point 100 feet west of East Fourth Street, two-hour meters, 8:00 a.m. to 6:00 p.m.~~

~~Sec. 114-4105. East Loceust Street—East Fourth Street to East Fifth Street.~~

~~_____ East Loceust Street, on the south side, from East Fourth Street to a point 85 feet west of East Fifth Street, three-hour meters, 8:00 a.m. to 6:00 p.m.~~

~~_____ East Loceust Street, on the north side, from a point 40 feet east of East Fourth Street to a point 45 feet east thereof, three-hour meters, 8:00 a.m. to 6:00 p.m.~~

~~_____ East Loceust Street, on the north side, from a point 145 feet east of East Fourth Street to a point 93 feet west of East Fifth Street, three-hour meters, 8:00 a.m. to 6:00 p.m.~~

~~Sec. 114-4106. East Locust Street to East Sixth Street.~~

~~East Locust Street, on the south side, from East Fifth Street to East Sixth Street, three-hour meters, 8:00 a.m. to 6:00 p.m.~~
~~East Locust Street, on the south side, parking meter EL-509, three-hour meter, is designated as a handicapped parking space and is subject to the same prohibition as is found in subsection 114-616(a) of this chapter.~~
~~East Locust Street, on the north side, from a point 65 feet east of East Fifth Street to East Sixth Street, three-hour meters, 8:00 a.m. to 6:00 p.m.~~

~~Sec. 114-4107. East Locust Street to Pennsylvania Avenue.~~

~~East Locust Street, on the south side, parking meter EL-601, two-hour meter, 8:00 a.m. to 6:00 p.m. is designated a handicapped parking space and is subject to the same prohibition as is found in subsection 114-616(a) of this chapter.~~
~~East Locust Street, on the south side, from a point 40 feet east of East Sixth Street to a point 70 feet east thereof, two-hour meters, 8:00 a.m. to 6:00 p.m.~~
~~East Locust Street, on the south side, from a point 200 feet east of East Sixth Street to a point 115 feet west of East Seventh Street, two-hour meters, 8:00 a.m. to 6:00 p.m.~~
~~East Locust Street, on the south side, parking meter EL-607, two-hour meter, is designated as a handicapped parking space and is subject to the same prohibition as is found in subsection 114-616(a) of this chapter.~~
~~East Locust Street, on the north side, from a point 60 feet east of East Sixth Street to a point 60 feet east thereof, two-hour meters, 8:00 a.m. to 6:00 p.m.~~
~~East Locust Street, on the north side, from a point 180 feet east of East Sixth Street to a point 140 feet east thereof, two-hour meters, 8:00 a.m. to 6:00 p.m.~~

~~Sec. 114-4108. Pennsylvania Avenue East Locust Street to East Grand Avenue.~~

~~Pennsylvania Avenue, on the west side, from East Locust Street to East Grand Avenue, four-hour meters, 8:00 a.m. to 6:00 p.m.~~

~~(C85, § 27-1678; O.10,897; C91, § 27-2947; O.11,650,13,567)~~

~~Sec. 114-4108.05. Robert D Ray Drive Des Moines Street to just north of Des Moines Street.~~

~~Robert D Ray Drive, on the west side, from Des Moines Street to a point 115 feet north thereof, two-hour meters, 8:00 a.m. to 6:00 p.m.~~
~~Robert D Ray Drive, on the west side, from a point 195 feet north of Des Moines Street to a point 40 feet north thereof, two-hour meters, 8:00 a.m. to 6:00 p.m.~~

~~Sec. 114-4108.06. Robert D Ray Drive East Grand Avenue to Des Moines Street.~~

~~Robert D Ray Drive, on the west side, parking meter E-1-520, two-hour meter, 8:00 a.m. to 6:00 p.m., is designated a handicapped parking space and is subject to the same prohibition as is found in subsection 114-616(a) of this chapter.~~

~~—— Robert D Ray Drive, on the west side, from a point 40 feet north of East Grand Avenue to a point 350 feet north thereof, two-hour meters, 8:00 a.m. to 6:00 p.m.~~

~~Sec. 114-4108.07. Robert D Ray Drive—East Locust Street to East Grand Avenue.~~

~~—— Robert D Ray Drive, on the west side, parking meter E1-414, two-hour meter, 8:00 a.m. to 6:00 p.m., is designated a handicapped parking space and is subject to the same prohibition as is found in subsection 114-616(a) of this chapter.~~

~~—— Robert D Ray Drive, on the east side, from a point 55 feet north of East Locust Street to a point 25 feet south of East Grand Avenue, two-hour meters, 8:00 a.m. to 6:00 p.m.~~

~~—— Robert D Ray Drive, on the west side, from a point 40 feet north of East Locust Street to a point 90 feet north thereof, two-hour meters, 8:00 a.m. to 6:00 p.m.~~

~~—— Robert D Ray Drive, on the west side, from a point 170 feet north of East Locust Street to a point 105 feet north thereof, two-hour meters, 8:00 a.m. to 6:00 p.m.~~

~~Sec. 114-4109. East Walnut Street—Water Street to East First Street.~~

~~—— East Walnut Street, on the south side, from a point 90 feet east of Water Street to East First Street, ten-hour meters, 8:00 a.m. to 6:00 p.m.~~

~~—— East Walnut Street, on the north side, from Water Street to East First Street, ten-hour meters, 8:00 a.m. to 6:00 p.m.~~

~~Sec. 114-4110. East Walnut—East First Street to East Second Street.~~

~~—— East Walnut Street, on the north side, from a point 37 feet west of East Second Street to a point 241 feet west thereof, ten-hour meters, 8:00 a.m. to 6:00 p.m.~~

~~—— East Walnut Street, on the north side, parking meter EW-100, ten-hour meter, is designated as a handicapped parking space and is subject to the same prohibition as is found in subsection 114-616(a) of this chapter.~~

~~Sec. 114-4111. East Walnut Street—East Second Street to East Third Street.~~

~~—— East Walnut Street, on the north side, from East Second Street to East Third Street, four-hour meters, 8:00 a.m. to 6:00 p.m.~~

~~—— East Walnut Street, on the south side, from 30 feet east of East Second Street to a point 25 feet east thereof, two-hour meters, 8:00 a.m. to 6:00 p.m.~~

~~—— East Walnut Street, on the south side, from a point 55 feet east of East Second Street to 20 feet east thereof, two-hour meters, 8:00 a.m. to 6:00 p.m.~~

~~—— East Walnut Street, on the south side, from a point 160 feet east of East Second Street to East Third Street, two-hour meters, 8:00 a.m. to 6:00 p.m.~~

~~Sec. 114-4112. East Walnut Street—East Third Street to East Fourth Street.~~

~~—— East Walnut Street, on the north side, from a point 94 feet east of East Third Street to East Fourth Street, four-hour meters, 8:00 a.m. to 6:00 p.m.~~

~~———— East Walnut Street, on the south side, from a point 40 feet east of East Third Street to a point 75 feet east thereof, two-hour meters, 8:00 a.m. to 6:00 p.m.~~

~~———— East Walnut Street, on the south side, from a point 270 feet east of East Third Street to East Fourth Street, two-hour meters, 8:00 a.m. to 6:00 p.m.~~

~~Sec. 114-4113. East Walnut Street—East Fourth Street to East Fifth Street.~~

~~———— East Walnut Street, on the south side, from a point 90 feet east of East Fourth Street to East Fifth Street, ten-hour meters, 8:00 a.m. to 6:00 p.m.~~

~~———— East Walnut Street, on the north side, from East Fourth Street to East Fifth Street, four-hour meters, 8:00 a.m. to 6:00 p.m.~~

~~Sec. 114-4114. East Walnut Street—East Fifth Street to East Sixth Street.~~

~~———— East Walnut Street, on the south side, from East Fifth Street to a point 25 feet west of East Sixth Street, two-hour meters, 8:00 a.m. to 6:00 p.m.~~

~~———— East Walnut Street, on the north side, from East Fifth Street to a point 184 feet east thereof, four-hour meters, 8:00 a.m. to 6:00 p.m.~~

~~———— East Walnut Street, on the north side, from a point 218 feet east of East Fifth Street to East Sixth Street, four-hour meters, 8:00 a.m. to 6:00 p.m.~~

~~Sec. 114-4115. East Walnut Street—East Sixth Street to East Seventh Street.~~

~~———— East Walnut Street, on the south side, from East Sixth Street to East Seventh Street, ten-hour meters, 8:00 a.m. to 6:00 p.m.~~

~~———— East Walnut Street, on the north side, from a point 125 feet east of East Sixth Street to a point 70 feet west of East Seventh Street, ten-hour meters, 8:00 a.m. to 6:00 p.m.~~

Sec. 114-3831—114-4174. Reserved.

Section 2. (a) The city traffic engineer shall in a systematic manner install all necessary modifications to parking meters and shall install all appropriate signage within the parking meter and resident parking district to implement the changes to parking meter rates and hours of meter operation contained in the amendments to the Municipal Code of this ordinance. The city traffic engineer shall deliver to the police chief a written notice of completion upon the complete installation of all such necessary modifications to parking meters and all such appropriate signage for a defined area within the district.


(b) Prior to the date of delivery to the police chief of such notice of completion for any area within the parking meter and resident parking district, the parking meter rates and hours of meter operation contained in the Municipal Code prior to the amendments of this ordinance shall remain in effect and continue to be enforced for that area. Upon the date of delivery to the police chief of such notice of completion for a defined area in the district, the changes to parking meter rates and hours of meter operation contained in the amendments to the Municipal Code of this ordinance shall come into effect and be enforced for that defined area.

(c) The city council hereby ratifies and confirms all prior actions of the city traffic engineer, police chief and city manager relating to application and enforcement of properly posted extended hours of parking meter operation and parking meter rates consistent with the amendments to the Municipal Code of this ordinance.

(d) The city traffic engineer and police chief are hereby authorized and directed to post free parking and cease parking meter enforcement for designated parking spaces on the Walnut Street bridge and the Locust Street bridge.

Section 3. This ordinance shall be in full force and effect from and after its passage and publication as provided by law.

FORM APPROVED:



Lawrence R. McDowell
Deputy City Attorney