



Date October 22, 2018

SET HEARING FOR APPROVAL OF DOCUMENTS FOR VACATION OF THE EAST-WEST ALLEY RIGHT-OF-WAY AND THE NORTH-SOUTH ALLEY RIGHT-OF-WAY LOCATED NORTH OF GRAND AVENUE AND SOUTH OF INGERSOLL AVENUE BETWEEN 15TH STREET AND 16TH STREET AND CONVEYANCE TO 15TH AND GRAND PROPERTIES, LLC FOR \$170,000.00

WHEREAS, on April 23, 2018, by Roll Call No. 18-0679, the City Council of the City of Des Moines received and filed a recommendation from the City Plan and Zoning Commission recommending approval of a request from 15th and Grand Properties, LLC, owner of 1501, 1511 and 1519 Grand Avenue, and 515 16th Street, to vacate the east-west and north-south alley segments in the block bounded by Ingersoll Avenue, 15th Street, Grand Avenue and 16th Street, and adjoining 1501, 1511 and 1519 Grand Avenue, and 515 16th Street, Des Moines, Iowa (hereinafter “City Right-of-Way”), subject to the reservation of any necessary easements for all existing utilities in place, until such time that they are abandoned or relocated, and further subject to the condition that any conveyance of the vacated right-of-way be subject to approval of a redevelopment plan by City Council; and

WHEREAS, 15th and Grand Properties, LLC, owner of 1501, 1511 and 1519 Grand Avenue, and 515 16th Street, has offered to the City of Des Moines (“City”) the purchase price of \$170,000.00 for the vacation and purchase of said City Right-of-Way, for assemblage with the adjoining commercial properties, subject to the reservation of any necessary easements for all existing utilities in place until such time that they are abandoned or relocated; and further subject to the requirement that all redevelopment of the City Right-of-Way shall be subject to approval of a redevelopment plan by the City Council, and shall be in accordance with all City of Des Moines Site Plan policies and design guidelines in C-3A and D-O zoning districts, or any applicable zoning that may be adopted, and shall be subject to review by all applicable boards and commissions, as determined by the City’s Planning Administrator, including but not limited to the City’s Plan and Zoning Commission, the City’s Urban Design Review Board, and the Des Moines City Council; which purchase price reflects the fair market value of the City Right-of-Way as determined by an independent appraisal; and

WHEREAS, there is no known current or future public need or benefit for the City Right-of-Way proposed to be vacated and sold, and the City will not be inconvenienced by the vacation and sale of said property.

NOW, THEREFORE, BE IT RESOLVED by the City Council of the City of Des Moines, Iowa, as follows:

1. That the City Council of the City of Des Moines, Iowa, shall consider adoption of an ordinance permanently vacating the east-west alley right-of-way and the north-south alley right-of-way located north of Grand Avenue and south of Ingersoll Avenue between 15th Street and 16th Street, and adjoining 1501, 1511 and 1519 Grand Avenue, and 515 16th Street, legally described as follows, subject to the reservation of any necessary easements for all existing utilities in place until such time that they are abandoned or relocated:

PART OF THE EAST/WEST ALLEY RIGHT OF WAY AND PART OF THE NORTH/SOUTH ALLEY RIGHT OF WAY, IN BLOCK 45 OF LYON’S ADDITION TO FORT DES MOINES, POLK COUNTY, IOWA, AN



22

Date October 22, 2018

OFFICIAL PLAT, ALL NOW INCLUDED IN AND FORMING A PART OF THE CITY OF DES MOINES, POLK COUNTY, IOWA, AND MORE PARTICULARLY DESCRIBED AS FOLLOWS:
 BEGINNING AT THE SOUTHWEST CORNER OF LOT 3 IN SAID BLOCK 45; THENCE NORTHEASTERLY ALONG THE NORTH RIGHT OF WAY LINE OF SAID EAST/WEST ALLEY TO THE NORTHERLY EXTENSION OF THE WEST LINE OF LOT 7 IN SAID BLOCK 45; THENCE SOUTHEASTERLY ALONG SAID NORTHERLY EXTENSION TO THE SOUTH RIGHT OF WAY LINE OF SAID EAST/WEST ALLEY; THENCE SOUTHWESTERLY ALONG SAID SOUTH RIGHT OF WAY LINE TO THE NORTHWEST CORNER OF LOT 4 OF THE OFFICIAL PLAT OF LOT 6 BLOCK 45 J. LYON'S ADDITION; THENCE CONTINUING SOUTHWESTERLY ALONG THE EXTENSION OF SAID SOUTH RIGHT OF WAY LINE, A DISTANCE OF 2 FEET; THENCE SOUTHEASTERLY ALONG A LINE THAT IS 2 FEET WEST AND PARALLEL TO THE WEST LINE OF SAID LOT 4 TO THE SOUTHWESTERLY EXTENSION OF THE NORTH LINE OF THE SOUTH 7 FEET OF SAID LOT 4; THENCE SOUTHWESTERLY ALONG SAID SOUTHWESTERLY EXTENSION OF SAID NORTH LINE OF THE SOUTH 7 FEET OF SAID LOT 4 TO THE EAST LINE OF LOT 5 OF THE OFFICIAL PLAT OF LOTS 4-5 BLOCK 45 J. LYON'S ADDITION; THENCE NORTHWESTERLY ALONG SAID EAST LINE TO THE NORTHEAST CORNER OF SAID LOT 5; THENCE CONTINUING ALONG THE NORTHWESTERLY EXTENSION OF SAID EAST LINE, A DISTANCE OF 3 FEET; THENCE SOUTHWESTERLY ALONG A LINE THAT IS 3 FEET NORTH OF AND PARALLEL TO THE NORTH LINE OF LOTS 5 THROUGH 11 OF SAID OFFICIAL PLAT OF LOTS 4-5 BLOCK 45 J. LYON'S ADDITION TO THE WEST LINE OF SAID BLOCK 45; THENCE NORTHWESTERLY ALONG SAID WEST LINE TO POINT OF BEGINNING; AND CONTAINING APPROXIMATELY 4956 SQUARE FEET.

SUBJECT TO EASEMENTS, COVENANTS AND RESTRICTIONS OF RECORD.

2. That if the City Council decides to vacate the above described right-of-way, the City further proposes to sell such vacated right-of-way, as legally described below, to 15th and Grand Properties, LLC for \$170,000.00, subject to the reservation of any necessary easements for all existing utilities in place until such time that they are abandoned or relocated; and further subject to the requirement that all redevelopment of the City Right-of-Way shall be subject to approval of a redevelopment plan by the City Council, and shall be in accordance with all City of Des Moines Site Plan policies and design guidelines in C-3A and D-O zoning districts, or any applicable zoning that may be adopted, and shall be subject to review by all applicable boards and commissions, as determined by the City's Planning Administrator, including but not limited to the City's Plan and Zoning Commission, the City's Urban Design Review Board, and the Des Moines City Council:

PART OF THE VACATED EAST/WEST ALLEY RIGHT OF WAY AND PART OF THE VACATED NORTH/SOUTH ALLEY RIGHT OF WAY, IN BLOCK 45 OF LYON'S ADDITION TO FORT DES MOINES, POLK COUNTY, IOWA, AN OFFICIAL PLAT, ALL NOW INCLUDED IN AND FORMING A PART OF THE CITY OF DES MOINES, POLK COUNTY, IOWA, AND MORE PARTICULARLY DESCRIBED AS FOLLOWS:

BEGINNING AT THE SOUTHWEST CORNER OF LOT 3 IN SAID BLOCK 45; THENCE NORTHEASTERLY ALONG THE NORTH RIGHT OF WAY LINE OF SAID EAST/WEST ALLEY TO THE NORTHERLY EXTENSION OF THE WEST LINE OF LOT 7 IN SAID BLOCK 45; THENCE SOUTHEASTERLY ALONG SAID NORTHERLY EXTENSION TO THE SOUTH RIGHT OF WAY LINE OF SAID EAST/WEST ALLEY; THENCE SOUTHWESTERLY ALONG SAID SOUTH RIGHT OF WAY LINE TO THE NORTHWEST CORNER OF LOT 4 OF THE OFFICIAL PLAT OF LOT 6 BLOCK 45 J. LYON'S ADDITION; THENCE CONTINUING SOUTHWESTERLY ALONG THE EXTENSION OF SAID SOUTH RIGHT OF WAY LINE, A



Roll Call Number

Agenda Item Number

22

Date October 22, 2018

DISTANCE OF 2 FEET; THENCE SOUTHEASTERLY ALONG A LINE THAT IS 2 FEET WEST AND PARALLEL TO THE WEST LINE OF SAID LOT 4 TO THE SOUTHWESTERLY EXTENSION OF THE NORTH LINE OF THE SOUTH 7 FEET OF SAID LOT 4; THENCE SOUTHWESTERLY ALONG SAID SOUTHWESTERLY EXTENSION OF SAID NORTH LINE OF THE SOUTH 7 FEET OF SAID LOT 4 TO THE EAST LINE OF LOT 5 OF THE OFFICIAL PLAT OF LOTS 4-5 BLOCK 45 J. LYON'S ADDITION; THENCE NORTHWESTERLY ALONG SAID EAST LINE TO THE NORTHEAST CORNER OF SAID LOT 5; THENCE CONTINUING ALONG THE NORTHWESTERLY EXTENSION OF SAID EAST LINE, A DISTANCE OF 3 FEET; THENCE SOUTHWESTERLY ALONG A LINE THAT IS 3 FEET NORTH OF AND PARALLEL TO THE NORTH LINE OF LOTS 5 THROUGH 11 OF SAID OFFICIAL PLAT OF LOTS 4-5 BLOCK 45 J. LYON'S ADDITION TO THE WEST LINE OF SAID BLOCK 45; THENCE NORTHWESTERLY ALONG SAID WEST LINE TO POINT OF BEGINNING; AND CONTAINING APPROXIMATELY 4956 SQUARE FEET.

SUBJECT TO EASEMENTS, COVENANTS AND RESTRICTIONS OF RECORD.

3. That the meeting of the City Council at which the adoption of said ordinance and the conveyance of said City Right-of-Way is to be considered shall be on November 5, 2018, said meeting to be held at 5:00 p.m., in the City Council Chamber, City Hall, 400 Robert D. Ray Drive, Des Moines, Iowa.
4. The City Clerk is hereby authorized and directed to publish notice of said proposal and hearing in the form hereto attached, all in accordance with Section 362.3 of the Iowa Code.
5. Non-project related land sale proceeds are used to support general operating budget expenses: Org – EG064090.



Roll Call Number

Agenda Item Number

22

Date October 22, 2018

Moved by _____ to adopt.

APPROVED AS TO FORM:

Ann DiDonato

Ann DiDonato, Assistant City Attorney

COUNCIL ACTION	YEAS	NAYS	PASS	ABSENT
COWNIE				
BOESEN				
COLEMAN				
GATTO				
GRAY				
MANDELBAUM				
WESTERGAARD				
TOTAL				

MOTION CARRIED

APPROVED

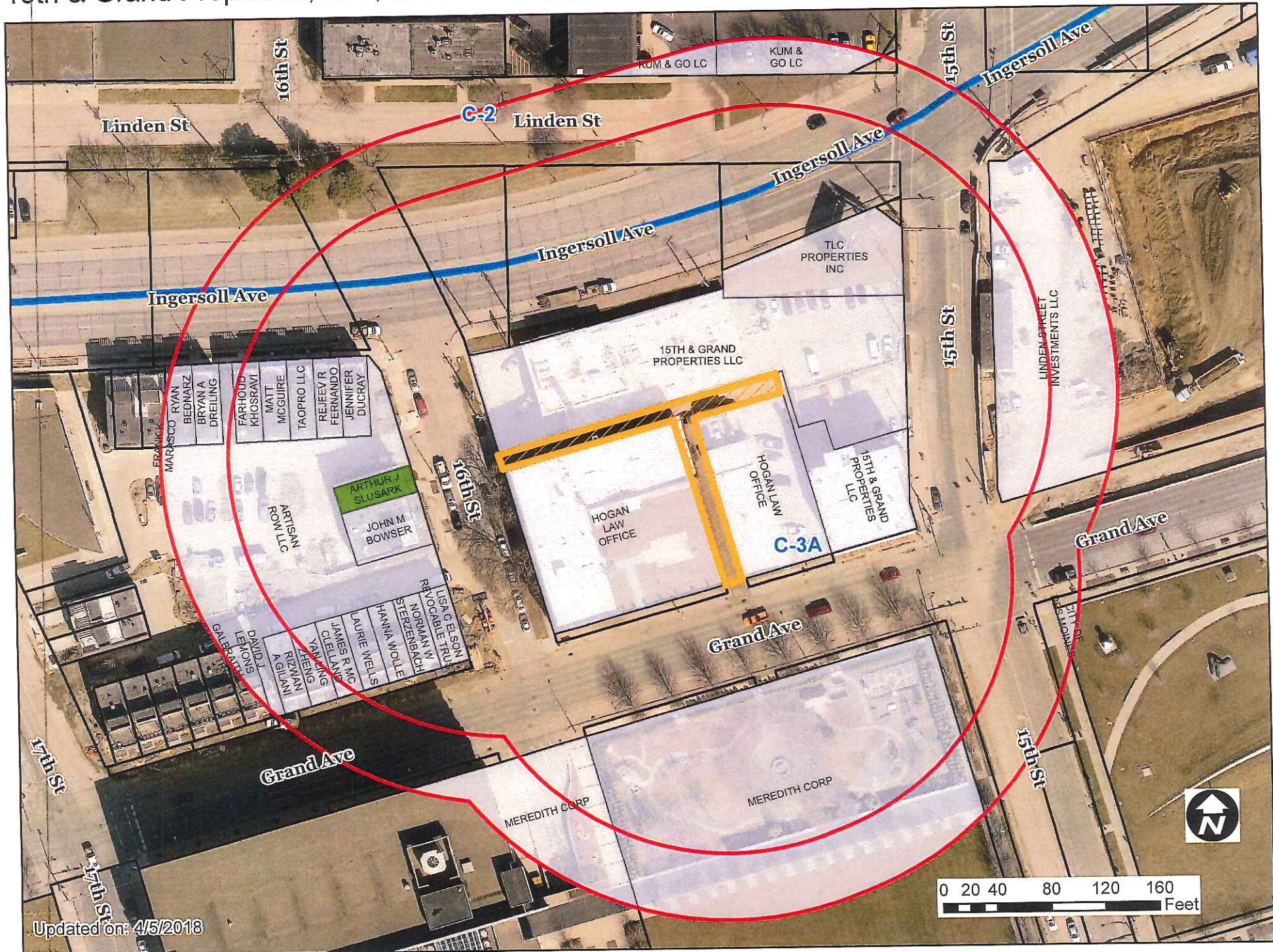
Mayor

CERTIFICATE

I, DIANE RAUH, City Clerk of said City hereby certify that at a meeting of the City Council of said City of Des Moines, held on the above date, among other proceedings the above was adopted.

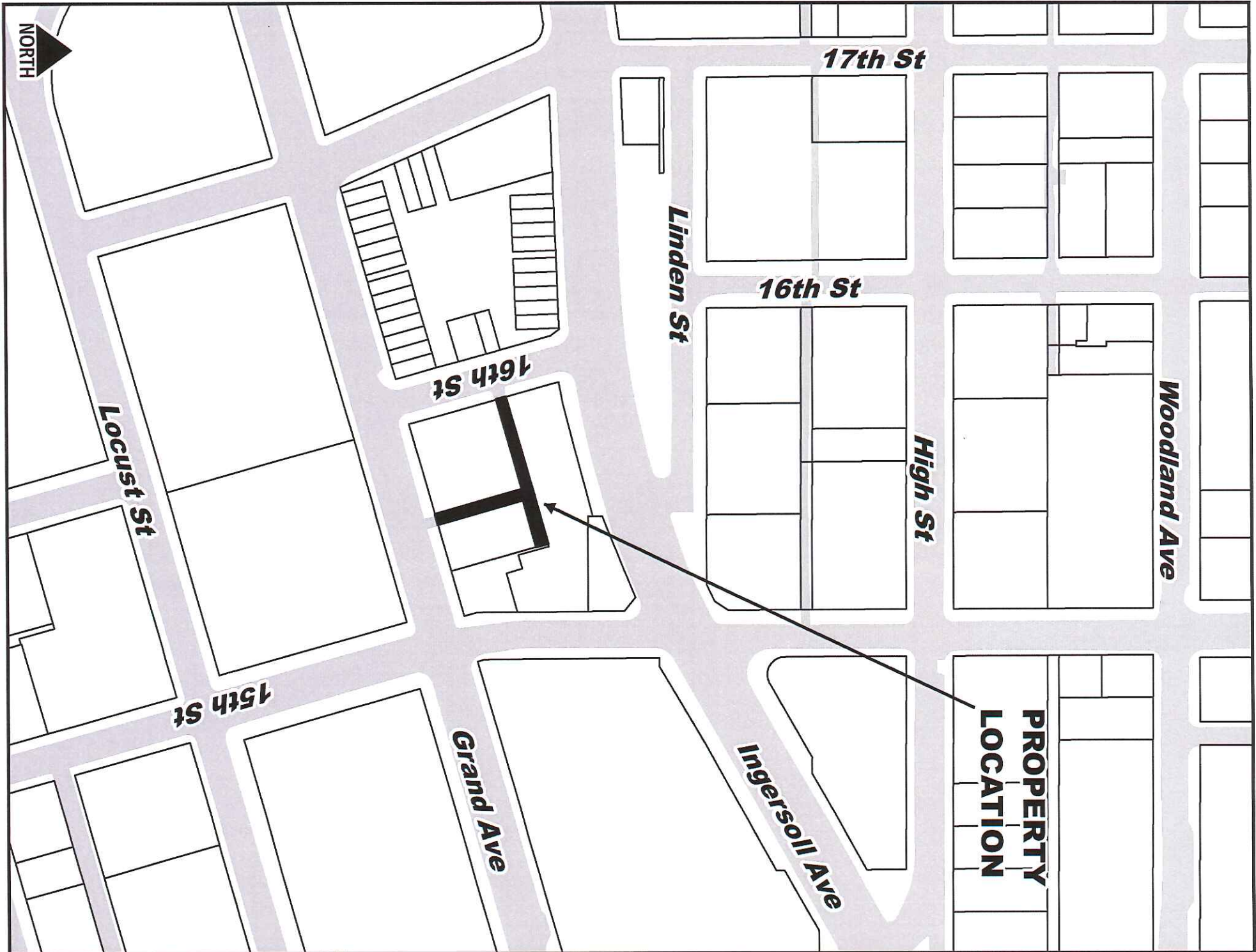
IN WITNESS WHEREOF, I have hereunto set my hand and affixed my seal the day and year first above written.

City Clerk



Updated on: 4/5/2018

22



NORTH

17th St

16th St

16th St

15th St

Locust St

Linden St

High St

Woodland Ave

Grand Ave

Ingersoll Ave

PROPERTY
LOCATION

April 18, 2018

Date October 22, 2018

Agenda Item 22

Roll Call # _____

Honorable Mayor and City Council
City of Des Moines, Iowa

Members:

Communication from the City Plan and Zoning Commission advising that at their April 5, 2018 meeting, the following action was taken regarding a request from 15th & Grand Properties, LLC (owner) 1511 Grand Avenue, represented by Charles Campbell (officer), for vacation of the east/west and north/south alley segments in the block bounded by Ingersoll Avenue, 15th Street, Grand Avenue and 16th Street, to allow assembly of land for redevelopment.

COMMISSION RECOMMENDATION:

After public hearing, the members voted 12-0 as follows:

Commission Action:	Yes	Nays	Pass	Absent
Francis Boggus	X			
Dory Briles				X
Chris Cutler	X			
David Courard-Hauri	X			
Jacqueline Easley	X			
Jann Freed	X			
John "Jack" Hilmes	X			
Lisa Howard	X			
Carolyn Jenison	X			
Greg Jones	X			
William Page				X
Mike Simonson	X			
Rocky Sposato	X			
Steve Wallace	X			
Greg Wattier				X

APPROVAL of the requested vacation subject to the following conditions:

1. Reservation of any necessary easements for all existing utilities in place until such time that they are abandoned or are relocated.
2. Any conveyance shall be subject to approval of a redevelopment plan by City Council. (11-2018-1.03)

Written Responses

1 in Favor

0 in opposition

RECOMMENDATION TO THE P&Z COMMISSION

Staff recommends approval of the requested vacation subject to the following conditions:

1. Reservation of any necessary easements for all existing utilities in place until such time that they are abandoned or are relocated.
2. Any conveyance shall be subject to approval of a redevelopment plan by City Council.

STAFF REPORT TO THE PLANNING COMMISSION**I. GENERAL INFORMATION**

1. **Purpose of Request:** The proposed vacation would allow assembly of the existing Right-of-Ways with the adjoining parcels for redevelopment.
2. **Size of Site:** The north/south segment of Right-of-Way measures 14.5 feet by 128 feet (2,889 square feet) and the east/west segment of Right-of-Way measures 13.5 feet wide for 132 feet and 16.5 feet wide for 68 feet (2,904 square feet).
3. **Existing Zoning (site):** "C-3A" Central Business District Support.
4. **Existing Land Use (site):** Alley Right-of-Ways.
5. **Adjacent Land Use and Zoning:**

North – "R1-60": Uses are retail and warehouse.

South - "R1-60" & "PUD": Use is demonstration garden for Meredith Corporation.

East – "R1-60": Uses are retail, multiple family dwellings, and surface parking.

West - "C-3A": Uses are single-family and multiple-family residential.
6. **General Neighborhood/Area Land Uses:** The surrounding neighborhood consists of a mix of single-family and multiple-family dwellings, open space, and commercial development.
7. **Applicable Recognized Neighborhood(s):** The subject property is located within the Downtown Des Moines Neighborhood. All neighborhood associations were notified of the meeting by mailing of the Preliminary Agenda on March 19, 2018. Additionally, separate notifications of the hearing for this specific item were mailed on March 26, 2018 (10 days prior to the hearing) to the primary titleholder on file with the Polk County Assessor for each property adjacent to the requested rezoning and to the Downtown

Des Moines Neighborhood Association. A Final Agenda was mailed to all the recognized neighborhood associations on March 30, 2018.

All agendas and notices are mailed to the primary contact designated by the recognized neighborhood association to the City of Des Moines Neighborhood Development Division. The Downtown Des Moines Neighborhood Association mailings were sent to Tony Filippini, 1719 Grand Avenue #210, Des Moines, IA 50309.

8. **Relevant Zoning History:** NA.

9. **PlanDSM Land Use Plan Designation:** Downtown Mixed Use.

10. **Applicable Regulations:** In consideration of the criteria set forth in Chapter 18B of the Iowa Code, the Commission reviews all proposals to vacate land dedicated for a specific public purpose, such as for streets and parks, to determine whether the land is still needed for such purpose or may be released (vacated) for other use. The recommendation of the Commission is forwarded to the City Council.

II. ADDITIONAL APPLICABLE INFORMATION

- 1. **Utilities:** There is a lateral water service line identified along the east edge of the north/south alley segment. Easements must be reserved for any existing utilities until such time that they are abandoned or relocated.
- 2. **Street System/Access:** The requested vacation would not impact the existing street system or the vehicular or pedestrian flow in the area. The requested vacation would not impact any existing parking areas on the adjoining properties as the alley rights-of-way do not provide direct access to these areas.

SUMMARY OF DISCUSSION

Jacqueline Easley asked if anyone was present to speak on this item. None were present or requested to speak.

COMMISSION ACTION:

Greg Jones made a motion for approval of the requested vacation subject to the following conditions:

- 1. Reservation of any necessary easements for all existing utilities in place until such time that they are abandoned or are relocated.
- 2. Any conveyance shall be subject to approval of a redevelopment plan by City Council.

Motion passed: 12-0

22

Respectfully submitted,



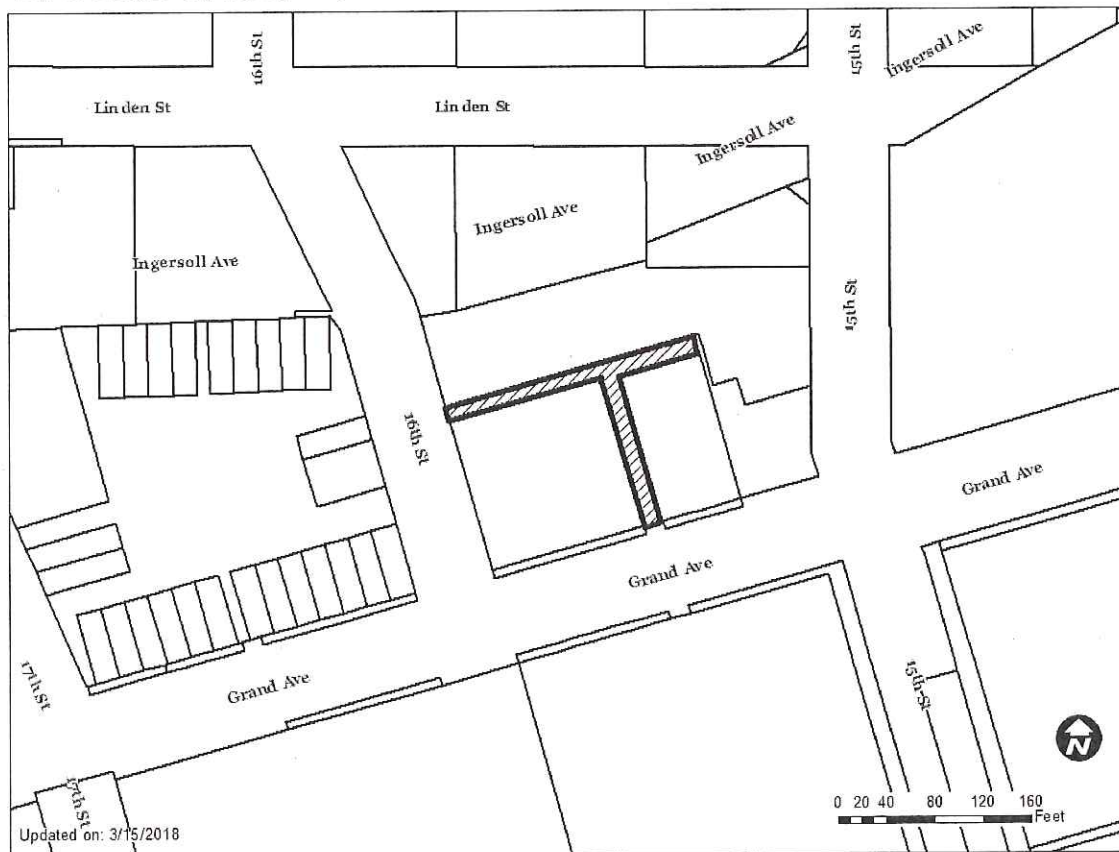
Michael Ludwig, AICP
Planning Administrator

MGL:tjh
Attachments

15th & Grand Properties, LLC (owner) represented by Charles Campbell (officer), for property located at 1511 Grand Avenue.				File #	
				11-2018-1.03	
Description of Action	Vacation of the east/west and north/south alley segments in the block bounded by Ingersoll Avenue, 15th Street, Grand Avenue and 16th Street, to allow assembly of land for redevelopment.				
PlanDSM Future Land Use	Current: Downtown Mixed Use. Proposed: N/A.				
Mobilizing Tomorrow Transportation Plan	No planned improvements.				
Current Zoning District	"C-3A" Central Business District Support Commercial District and "FSO" Freestanding Signs Overlay District.				
Proposed Zoning District	N/A.				
Consent Card Responses	In Favor	Not In Favor	Undetermined	% Opposition	
Subject Property	1	0			
Outside Area (200 feet)					
Plan and Zoning Commission Action	Approval	X	Required 6/7 Vote of the City Council		Yes
	Denial				No X

15th & Grand Properties, LLC, 1511 Grand Avenue

11-2018-1.03



1 inch = 93 feet

Item 11-2018-1.03 Date 4/2/18

I (am) (am not) in favor of the request.

RECEIVED
COMMUNITY DEVELOPMENT

(Circle One) Print Name ARTHUR SLUSARK

Signature *Arthur Slusark*

APR 05 2018 Address 524 16TH ST Des Moines 50309

Reason for opposing or approving this request may be listed below.
