

★ Roll Call Number  
10-1410

Agenda Item Number  
43-IA

Date August 23, 2010


An Ordinance entitled, "AN ORDINANCE to amend the Official Zoning Map of the City of Des Moines, Iowa, set forth in Section 134-277 of the Municipal Code of the City of Des Moines, Iowa, 2000, by rezoning and changing the district classification of certain property located within the area recognized as the Historic East Village, which is generally bounded by Des Moines Street on the North, East 7<sup>th</sup> Street on the East, properties fronting the south side of East Court Avenue on the South, and Robert D. Ray Drive and East 2<sup>nd</sup> Street on the West, from C-3 Central Business District Commercial District and M-1 Light Industrial District to C-3B Central Business District Mixed Use classification",

presented.

Moved by Meyer that this ordinance be considered and given first vote for passage.

FORM APPROVED:

(First of three required readings)


  
 Michael F. Kelley  
 Assistant City Attorney


COUNCIL ACTION	YEAS	NAYS	PASS	ABSENT
COWNIE	✓			
COLEMAN	✓			
GRIESS	✓			
HENSLEY	✓			
MAHAFFEY	✓			
MEYER	✓			
MOORE	✓			
TOTAL	7			

CERTIFICATE

I, DIANE RAUH, City Clerk of said City hereby certify that at a meeting of the City Council of said City of Des Moines, held on the above date, among other proceedings the above was adopted.

IN WITNESS WHEREOF, I have hereunto set my hand and affixed my seal the day and year first above written.

MOTION CARRIED APPROVED  
  
 T. M. Franklin  
 Mayor

  
 Diane Rauh  
 City Clerk