

11-0632

47B

Date April 11, 2011

WHEREAS, on March 28, 2011 by Roll Call No. 11-0516, the City Council duly resolved to hold a public hearing on April 11, 2011, at 5:00 p.m., in Council Chambers at City Hall, to consider a proposal from Baker Real Estate, LP to amend the approved the Baker Creek PUD Planned Unit Development Conceptual Plan for property located in the vicinity of 4500 Hubbell Avenue to identify the easternmost 23 acres for development of 180 multiple family residential units and 30 single-family semi-detached residential units; and,

WHEREAS, due notice of said hearing was published in the Des Moines Register on March 31, 2011, as provided by law, setting forth the time and place for hearing on the proposed amendment to the approved PUD Conceptual Plan; and,

WHEREAS, at its meeting on April 7, 2011, the Plan and Zoning Commission recommended that the proposed amendment to the approved "PUD" Conceptual Plan be approved, subject to the conceptual plan being first amended as set forth in the attached letter from the Planning Administrator; and,

WHEREAS, in accordance with the published notice those interested in said proposed amendment to the approved PUD Conceptual Plan, both for and against, have been given opportunity to be heard with respect thereto and have presented their views to the City Council; NOW, THEREFORE,

BE IT RESOLVED by the City Council of the City of Des Moines, Iowa, as follows:

1. Upon due consideration of the facts, statements of interested persons and arguments of counsel, the objections to the proposed amendments to the approved PUD Conceptual Plan for the property in the vicinity of 4500 Hubbell Avenue, and more specifically described below, are hereby overruled and the hearing is closed.

AN IRREGULARLY SHAPED PORTION OF THE NORTHEAST QUARTER OF SECTION 21, TOWNSHIP 79 NORTH, RANGE 23 WEST OF THE 5th P.M., DES MOINES, POLK COUNTY, IOWA DESCRIBED AS FOLLOWS:

COMMENCING AT THE NORTHWEST CORNER OF THE NORTHEAST QUARTER (NE. 1/4) OF SECTION 21, TOWNSHIP 79 NORTH, RANGE 23 WEST OF THE 5th P.M., DES MOINES, POLK COUNTY, IOWA; THENCE SOUTH 00°24'05" WEST (BEARING ESTABLISHED IN THE PLAT OF BROWNSTONE ESTATES) ALONG THE WEST LINE OF NE. 1/4 OF SAID SECTION 21, A DISTANCE OF 1122.82 FEET TO THE SOUTHWEST CORNER OF OUTLOT "X" IN BROWNSTONE ESTATES, AN OFFICIAL PLAT, POLK COUNTY, IOWA AND TO THE POINT OF BEGINNING; THENCE NORTH 70°57'01" EAST ALONG THE SOUTHERLY LINE OF SAID BROWNSTONE ESTATES AND ALONG THE EASTERLY EXTENSION OF THE SOUTHERLY LINE OF SAID BROWNSTONE ESTATES, A DISTANCE OF 2804.37 FEET TO THE WEST RIGHT OF WAY LINE OF NE. 46th STREET, AS IT IS PRESENTLY ESTABLISHED; THENCE SOUTH 00°09'26" WEST ALONG THE WEST RIGHT-OF-WAY LINE OF SAID NE. 46th STREET, A DISTANCE OF 603.03 FEET TO THE NORTHERLY RIGHT-OF-WAY LINE OF F.M. HUBBELL AVENUE,

★ Roll Call Number

11-0632

Agenda Item Number

47B

Date April 11, 2011

-2-

AS IT IS PRESENTLY ESTABLISHED; THENCE SOUTH 55°26'35" WEST ALONG THE NORTHERLY RIGHT-OF-WAY LINE OF SAID F.M. HUBBELL AVENUE, A DISTANCE OF 261.74 FEET; THENCE SOUTHWESTERLY ALONG THE NORTHERLY RIGHT-OF-WAY LINE OF SAID F.M. HUBBELL AVENUE AND ALONG A 5765.00 FEET RADIUS CURVE CONCAVE SOUTHEASTERLY A DISTANCE OF 1011.34 FEET, SAID CURVE HAVING A CHORD BEARING OF SOUTH 50°08'14" WEST AND A CHORD LENGTH OF 1010.05 FEET; THENCE SOUTH 45°02'42" WEST ALONG THE NORTHERLY RIGHT-OF-WAY LINE OF SAID F.M. HUBBELL AVENUE, A DISTANCE OF 62.63 FEET TO THE NORTHEAST CORNER OF PARCEL "D" OF THE SOUTHEAST QUARTER OF THE NORTHEAST QUARTER OF SAID

SECTION 21 AS SHOWN IN BOOK 8361 AT PAGE 967 IN THE OFFICE OF THE POLK COUNTY RECORDER; THENCE SOUTH 89°40'34" WEST ALONG THE NORTH LINE OF SAID PARCEL "D", A DISTANCE OF 280.81 FEET TO THE NORTHEAST CORNER OF PARCEL "A" OF LOT 1 IN CAPITOL HEIGHTS REPLAT, AN OFFICIAL PLAT, DES MOINES, POLK COUNTY, IOWA AS SHOWN IN BOOK 8361 AT PAGE 967 IN THE OFFICE OF THE POLK COUNTY RECORDER; THENCE SOUTH 88°56'37" WEST ALONG THE NORTH LINE OF SAID PARCEL "A" AND ALONG THE NORTH LINE OF PARCEL "C" OF LOT 1 IN CAPITOL HEIGHTS REPLAT, AN OFFICIAL PLAT, DES MOINES, POLK COUNTY, IOWA AS SHOWN IN BOOK 8727 AT PAGE 975 IN THE OFFICE OF THE POLK COUNTY RECORDER AND ALONG THE NORTH LINE OF SAID LOT 1 AND ALONG THE NORTH RIGHT-OF-WAY LINE OF E. 42nd STREET AS IT IS PRESENTLY ESTABLISHED, A DISTANCE OF 1336.97 FEET TO THE WEST LINE OF THE NE. 1/4 OF SAID SECTION 21; THENCE NORTH 00°18'10" EAST ALONG THE WEST LINE OF THE NE. 1/4 OF SAID SECTION 21, A DISTANCE OF 554.06 FEET TO THE POINT OF BEGINNING. SAID TRACT OF LAND BEING SUBJECT TO AND TOGETHER WITH ANY AND ALL EASEMENTS OF RECORD. SAID TRACT OF LAND CONTAINS 49.67 ACRES MORE OR LESS.

AND,

WARRANTY DEED: BOOK 11622, PAGE 522-523

LOTS 5, 6 AND 7; LOT 13 AND THAT PART OF LOT 1 DESCRIBED AS BEGINNING AT THE NORTHWEST CORNER OF SAID LOT 1, THENCE EAST 500 FEET, THENCE SOUTH TO BOUNDARY LINE OF LOT 1, THENCE IN A SOUTHWESTERLY AND WESTERLY DIRECTION ALONG THE BOUNDARY LINE OF LOT 1 TO THE SOUTHWEST CORNER OF SAID LOT 1, THENCE NORTH TO THE POINT OF BEGINNING; AND THAT PART OF LOT 12 DESCRIBED AS BEGINNING AT THE NORTHEAST CORNER OF SAID LOT 12, THENCE WESTERLY ALONG THE NORTH LINE OF SAID LOT 12, 133.33 FEET, THENCE SOUTHERLY IN A STRAIGHT LINE 151.65 FEET TO THE SOUTHEASTERLY CORNER OF SAID LOT 12; THENCE NORTHEASTERLY ALONG THE EASTERLY LINE OF SAID LOT 12, 186.6 FEET TO THE NORTHEAST CORNER OF SAID LOT 12, AND TO THE POINT OF BEGINNING; ALL IN CAPITOL HEIGHTS REPLAT, AN OFFICIAL REPLAT IN POLK COUNTY, IOWA.

SUBJECT TO ANY AND ALL EASEMENTS, COVENANTS AND RESTRICTIONS OF RECORD, IF ANY.

(Continued on Page 3)

★ Roll Call Number  
11-0632


Agenda Item Number  
47B

Date April 11, 2011


2. The amended PUD Conceptual Plan for the Property described above, which is on file in the Community Development Department, is hereby approved, subject to the plan being first amended to satisfy the conditions recommended by the Plan and Zoning Commission as set forth in the attached letter from the Planning Administrator, and subject to approval of such amendments by the Community Development Director.

Moved by Mahaffey to adopt.

FORM APPROVED:

  
 Michael F. Kelley  
 Assistant City Attorney


COUNCIL ACTION	YEAS	NAYS	PASS	ABSENT
COWNIE	✓			
COLEMAN	✓			
GRIESS	✓			
HENSLEY	✓			
MAHAFFEY	✓			
MEYER				✓
MOORE	✓			
TOTAL	6			1

MOTION CARRIED APPROVED  
  
 T. M. Franklin  
 Mayor

CERTIFICATE

I, DIANE RAUH, City Clerk of said City hereby certify that at a meeting of the City Council of said City of Des Moines, held on the above date, among other proceedings the above was adopted.

IN WITNESS WHEREOF, I have hereunto set my hand and affixed my seal the day and year first above written.

  
 Diane Rauh  
 City Clerk