



**Roll Call Number**

12-0861

**Agenda Item Number**

7D

DATE June 11, 2012

ORDERING CONSTRUCTION OF  
2012 HMA PAVEMENT SCARIFICATION AND RESURFACING  
AND FIXING A DATE FOR RECEIVING OF BIDS ON JUNE 26, 2012  
AND PUBLIC HEARING ON JULY 9, 2012  
ENGINEER'S ESTIMATE IS \$725,155.00

BE IT RESOLVED BY THE CITY COUNCIL OF THE CITY OF DES MOINES, IOWA: That the attached communication recommending construction of the following improvement and the method of financing; and also including the recommendation of the Des Moines City Engineer, as the Engineer, submitting plans, specifications, form of contract documents, and Engineer's estimate of cost for the construction of the following improvement:

2012 HMA Pavement Scarification and Resurfacing, 06-2012-001

The improvement includes scarification of two (2) inch average depth of asphalt street surfaces with specified milling machine and equipment in a cooperative effort with the City of Des Moines Public Works Department, all in accordance with the contract documents at the following locations within the City of Des Moines:

- 34th Street from Douglas Avenue to Seneca Avenue
- 36th Place from Madison Avenue to Marianna Trail
- 38th Street from Aurora Avenue to 100' North of Aurora Avenue
- 39th Street from Madison Avenue to Marianna Trail
- Aurora Avenue from 3921 Aurora Avenue to Lower Beaver Road
- Fleming Avenue from Lawnwoods Drive to Lower Beaver Road
- Garden Avenue from 30th Street to Lawnwoods Drive
- Manor Lane from Marianna Trail to Shawnee Avenue
- Marianna Trail from 36th Place to Manor Lane
- Seneca Avenue from 30th Street to Lawnwoods Drive
- Shawnee Avenue from Aurora Avenue to 100' East of 40th Street
- Shawnee Place from Lower Beaver Road to Ardmore Road
- Casady Drive from 1435 Casady Drive to Creston Avenue
- Henry Avenue from Park Avenue to Caulder Avenue
- Keyes Drive from Jarvis Street to Thornton Avenue
- Davis Avenue from S.W. 12th Street to Dead End West
- Glover Avenue from Creston Avenue to Loomis Avenue
- Pleasant View Drive from S.W. 12th Street to S.W. 14th Street
- Virginia Avenue from S.W. 12th Street to Dead End West
- 8th Street from Indiana Avenue to Forest Avenue
- 8th Street from College Avenue to Washington Avenue



**Roll Call Number**

13.0861

**Agenda Item Number**

7D

DATE June 11, 2012

- Allison Avenue from 16th Street to Chautauqua Parkway
- Boston Avenue from 27th Street to M. L. King Jr. Parkway
- Carpenter Avenue from 21st Street to M. L. King Jr. Parkway
- Franklin Avenue from 2nd Avenue to Arlington Avenue
- 8th Place from Madison Avenue to North of Shawnee Avenue
- 8th Street from Euclid Avenue to Douglas Avenue
- 12th Street from Seneca Avenue to Madison Avenue
- E. Boyd Street from E. 13th Street to E. 14th Street
- Cambridge Street from Hull Avenue to Tiffin Avenue
- Cherokee Avenue from Pennsylvania Avenue to E. 8th Street
- E. 7th Street from E. Hull Avenue to E. Ovid Avenue
- E. 8th Street from E. Jefferson Avenue to E. Washington Avenue
- E. 12th Street from Thompson Avenue to Guthrie Avenue
- E. 16th Street from Walker Street to Buchanan Avenue
- Maple Street from E. 12th Street to E. 13th Street
- Oak Park Avenue from 14th Street to 16th Street
- Osceola Avenue from E. 14th Street to Glenbrook Drive
- E. Ovid Avenue from E. 14th Street to E. 15th Street
- Roosevelt Avenue from Pennsylvania Avenue to E. 9th Street
- 19th Street from Center Street to Crocker Street
- 29th Street from Grand Avenue to Ingersoll Avenue
- 31st Street from Grand Avenue to Ingersoll Avenue
- Crocker Street from 19th Street to 19th Place
- Ingersoll Avenue from 56th Street to 59th Street
- Park Avenue from PCC East of Henry Street to S.W. 12th Street
- Capitol Avenue from E. 18th Street to RR Tracks
- E. 18th Street from E. Walnut Street to E. Grand Avenue
- Hartford Avenue from 212 Hartford Avenue to 440 Hartford Avenue
- Lyon Street from E. 9th Street to E. 12th Street
- 3rd Street from Grand Avenue to Center Street
- 6th Avenue from Watson Powell Parkway to I-235
- East-West Alley (1416 Locust) from 13th Street to 15th Street
- East-West Alley (Locust/Walnut) from 6th Street to 7th Street
- Water Street from Court Avenue to Walnut Street



**Roll Call Number**

12-0861

**Agenda Item Number**

7D

DATE June 11, 2012

Furnish all labor, materials and equipment necessary to construct a two (2) inch average thickness pavement scarification and HMA surfacing on existing asphaltic street surface, together with other incidental and related work; all in accordance with the contract documents at the following locations within the City of Des Moines;

- 41st Street from Douglas Avenue to Madison Avenue
- Boston Avenue from 27th Street to M. L. King Jr. Parkway
- 29th Street from Grand Avenue to Ingersoll Avenue
- 31st Street from Grand Avenue to Ingersoll Avenue
- Capitol Avenue from E. 18th Street to RR Tracks
- 3rd Street from Grand Avenue to Center Street
- 6th Avenue from Watson Powell Parkway to I-235

be and the same are hereby approved and accepted. The estimated construction cost for said improvement is \$725,155.00. The proposed plans, specifications, and form of contract documents are available for public inspection in the Des Moines City Engineer's Office.

BE IT FURTHER RESOLVED: That this Council hereby determines that it is necessary and advisable to construct said improvement in the manner set forth in the plans, specifications, and form of contract documents submitted by the Engineer; and that payment for the cost of said improvement shall be paid from the funding source identified below.

BE IT FURTHER RESOLVED: That a public hearing on said plans, specifications, form of contract documents, and Engineer's estimate of construction cost for said improvement be held in the City Council Chambers, 2nd Floor, City Hall, 400 Robert D. Ray Drive, Des Moines, Iowa, at 5:00 p.m. on July 9, 2012, at which time this Council will consider any objections offered thereto or to the making of said improvement.

★ **Roll Call Number**

**Agenda Item Number**

12-0861

7D

DATE June 11, 2012

BE IT FURTHER RESOLVED: That proposals will be received by the City of Des Moines, at the office of the Des Moines City Clerk until 11:00 a.m. on June 26, 2012, for the construction of said improvement, and the taking of bids in the manner required by law. Proposals received will be opened at a public meeting presided over by the Engineer in the City Council Chambers, 2nd Floor, City Hall, 400 Robert D. Ray Drive, Des Moines, Iowa, at 11:00 a.m. on June 26, 2012, after which the bids together with a bid tabulation and recommendation of the Engineer will be presented to the City Council at its next meeting for action thereon.


BE IT FURTHER RESOLVED: That an appropriate Notice to Bidders and Notice of Public Hearing for said improvement be published in the Des Moines Register as provided and directed by Chapter 26 and/or 314, Code of Iowa.


(City Council Communication Number 12-296 attached.)


Moved by Hensley to adopt.

FORM APPROVED:

FUNDS AVAILABLE

  
 Kathleen Vanderpool  
 Deputy City Attorney


  
 Scott E. Sanders  
 Des Moines Finance Director

 Funding Source: 2012-2013 CIP, Page Street - 4, Asphaltic Paving Restoration Program, STR003, Being: \$353,295 in G.O. Bonds and \$287,860 in TIF backed G.O. Bonds from STR003; and \$84,000 in G.O. Bonds from Page Street -22, Neighborhood Infrastructure Rehabilitation Program, STR205

COUNCIL ACTION	YEAS	NAYS	PASS	ABSENT
COWNIE	✓			
COLEMAN	✓			
GRIESS	✓			
HENSLEY	✓			
MAHAFFEY	✓			
MEYER	✓			
MOORE	✓			
TOTAL	7			


MOTION CARRIED

APPROVED

  
 Mayor

I, Diane Rauh, City Clerk of said City Council, hereby certify that at a meeting of the City Council, held on the above date, among other proceedings the above was adopted.

IN WITNESS WHEREOF, I have hereunto set my hand and affixed my seal the day and year first above written.

  
 City Clerk