



**Roll Call Number**

13-0595

**Agenda Item Number**

46C

**Date** April 8, 2013


An Ordinance entitled, "AN ORDINANCE to amend the Official Zoning Map of the City of Des Moines, Iowa, set forth in Section 134-277 of the Municipal Code of the City of Des Moines, Iowa, 2000, by rezoning and changing the district classification of certain property located in the vicinity of 2303 Merle Hay Road from the R1-60 One-Family Low-Density Residential District and C-1 Neighborhood Retail Commercial District to PUD Planned Unit Development District classification",

presented.

Moved by Griess that this ordinance be considered and given first vote for passage.

FORM APPROVED:

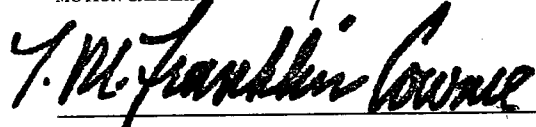
(First of three required readings)

  
Michael F. Kelley  
Assistant City Attorney

COUNCIL ACTION	YEAS	NAYS	PASS	ABSENT
COWNIE	✓			
COLEMAN	✓			
GRIESS	✓			
HENSLEY	✓			
MAHAFFEY	✓			
MEYER	✓			
MOORE	✓			
TOTAL	7			

MOTION CARRIED


APPROVED

  
T. M. Franklin  
Mayor

**CERTIFICATE**

I, DIANE RAUH, City Clerk of said City hereby certify that at a meeting of the City Council of said City of Des Moines, held on the above date, among other proceedings the above was adopted.

IN WITNESS WHEREOF, I have hereunto set my hand and affixed my seal the day and year first above written.

  
Diane Rauh  
City Clerk